



March 4, 2019

Dwight French  
Oregon Water Resources Department  
725 Summer Street NE, Suite A  
Salem, OR 97301

Re: Application for Groundwater Registration Modification in the name of the City of Milwaukie

Dear Mr. French:

Please find enclosed an application for groundwater registration modification for GR-1480, which is submitted on behalf of the City of Milwaukie. The Applicant is requesting to add two additional points of appropriation (Well 1 and New Well 2). The Applicant is also requesting to change the place of use to within the City of Milwaukie Service Area. Please find enclosed the required fee of \$1,450.

If you have any questions about the enclosed materials, please contact me at (541) 257-9005.

Sincerely,


A handwritten signature in black ink that reads "Owen McMurtrey".

Owen McMurtrey  
Water Resources Consultant

Enclosures: Check for application fee  
Application for groundwater registration modification  
Application attachments

RECEIVED  
MAR 11 2019  
OWRD

13145



State of Oregon  
**Water Resources Department**  
 725 Summer Street NE, Suite A  
 Salem, Oregon 97301-1266  
 (503) 986-0900

# Application for Groundwater Registration Modification

## Part 1 of 5 – Minimum Requirements Checklist

**This Groundwater Registration Modification application will be returned if Parts 1 through 4 and all required attachments are not completed and included.**  
 For questions, please call (503) 986-0900, and ask for Transfer Section.

**Check all included with this application (N/A = Not Applicable)**

- Part 1 – Completed Minimum Requirements Checklist.
- Part 2 – Completed Application Map Checklist.
- Part 3 – Completed Applicant Information and Signature.
- Part 4 – Completed Groundwater Registration Modification Application – Groundwater Registration Information. (Only one Groundwater registration per application, **unless** the Groundwater registrations to be modified are layered).
- Completed Groundwater Registration Modification Application Map (Does not have to be prepared by a Certified Water Right Examiner). **See Attachment A**
- Groundwater registration modification fees – Amount enclosed: \$ **1,450**. (\$875.00 for a place of use change only; \$1,450 for any other change or combination).

**Attachments:**

- N/A Request for Assignment Form and statutory fee. This form needs to be completed if the applicant owns the land to which the registration is appurtenant and is **not** the registration certificate holder of record. The Request for Assignment Form is available at <http://www.oregon.gov/owrd/pubs/docs/forms/assign.pdf>, or [http://www.oregon.gov/owrd/pubs/docs/forms/assign\\_by\\_proof.pdf](http://www.oregon.gov/owrd/pubs/docs/forms/assign_by_proof.pdf). Assignment is not needed for any person or entity who can demonstrate authorization to request recognition of a modification (e.g. legal representative, power of attorney, agent, etc.) **or** the applicant is named on the certificate of registration, or has been assigned to the certificate of registration.
- N/A Land Use Information Form with approval and signature (or signed land use form receipt stub). Land use form not required if any of the following apply: **See Attachment B**
  - Water is to be diverted, conveyed, and/or used only on federal lands.
  - All of the following apply: a) a change in place of use only, b) no structural changes, c) the use of water is for irrigation only, and d) the use is located within an irrigation district or an exclusive farm use zone.
- N/A Water Well Report/Well Log for changes in point(s) of appropriation (well(s)) or additional point(s) of appropriation. **See Attachment C**

(For Staff Use Only)

**WE ARE RETURNING YOUR APPLICATION FOR THE FOLLOWING REASON(S):**

- |  |  |
|--|--|
| <input type="checkbox"/> Application fee not enclosed/insufficient | <input type="checkbox"/> Map not included or incomplete                    |
| <input type="checkbox"/> Land Use Form not enclosed or incomplete  | <input type="checkbox"/> Assignment Form and fee not enclosed/insufficient |
| <input type="checkbox"/> Additional signature(s) required          | <input type="checkbox"/> Part _____ is incomplete                          |

Other/Explanation \_\_\_\_\_

Staff: \_\_\_\_\_ 503-986-0 \_\_\_\_\_ Date: / /

RECEIVED  
 MAR 11 2019  
 OWRD



## Part 2 of 4 – Groundwater Registration Modification Map Checklist

Your Groundwater Registration Modification application will be returned if any of the map requirements listed below are not met.

Please be sure that the map you submit includes all the items listed below and meets the requirements of OAR 690-380-3100, however, the map does not have to be prepared by a Certified Water Right Examiner. Check all boxes that apply.

- Permanent quality printed with dark ink on good quality paper.
- The size of the map can be 8½ x 11 inches, 8½ x 14 inches, 11 x 17 inches, or up to 30 x 30 inches. For 30 x 30 inch maps, one extra copy is required.
- A north arrow, a legend, and scale.
- The scale of the map must be: 1 inch = 400 feet, 1 inch = 1,320 feet, the scale of the county assessor map if the scale is not smaller than 1 inch = 1,320 feet, or a scale that has been pre-approved by the Department.
- Township, Range, Section, ¼ ¼, DLC, Government Lot, and other recognized public land survey lines.
- Tax lot boundaries (property lines) are required. Tax lot numbers are recommended.
- Major physical features including rivers and creeks showing direction of flow, lakes and reservoirs, roads and railroads.
- Major water delivery system features from the point(s) of appropriation such as main pipelines, canals, and ditches. **N/A-The City of Milwaukie is a municipality providing water over a large area**
- Existing place of use that includes hachuring, priority date, and use including number of acres in each quarter-quarter section, government lot, or in each quarter-quarter section as projected within government lots, donation land claims, or other recognized public land survey subdivisions. If less than the entirety of the registration is being changed, a separate hachuring is needed for the portion of the registration left unchanged.
- N/A If you are proposing a modification in place of use, show the proposed place of use with hachuring including priority date and use including number of acres in each quarter-quarter section, government lot, or in each quarter-quarter section as projected within government lots, donation land claims, or other recognized public land survey subdivisions.
- Existing point(s) of appropriation with distance and bearing or coordinates from a recognized survey corner.
- N/A If you are proposing a modification in point(s) of appropriation, show the proposed location and label it clearly with distance and bearing or coordinates. If GPS coordinates are used, latitude-longitude coordinates may be expressed as either degrees-minutes-seconds with at least one digit after the decimal (example – 42°32'15.5") or degrees-decimal with five or more digits after the decimal (example – 42.53764°).



## Part 3 of 4 – Applicant Information and Signature

### Applicant Information

APPLICANT/BUSINESS NAME <b>City of Milwaukie</b>		PHONE NO.	ADDITIONAL CONTACT NO.
ADDRESS <b>10722 SE Main Street</b>			Q
CITY <b>Milwaukie</b>	STATE <b>OR</b>	ZIP <b>97222</b>	E-MAIL
<b>BY PROVIDING AN E-MAIL ADDRESS, CONSENT IS GIVEN TO RECEIVE ALL CORRESPONDENCE FROM THE DEPARTMENT ELECTRONICALLY. COPIES OF THE FINAL ORDER DOCUMENTS WILL ALSO BE MAILED.</b>			

**Agent Information** – The agent is authorized to represent the applicant in all matters relating to this application

APPLICANT/BUSINESS NAME <b>Owen McMurtrey</b>		PHONE NO. <b>(541) 257-9005</b>	ADDITIONAL CONTACT NO.
ADDRESS <b>1600 SW Western Avenue</b>			FAX NO.
CITY <b>Corvallis</b>	STATE <b>OR</b>	ZIP <b>97333</b>	E-MAIL <b>omcmurtrey@gsiws.com</b>
<b>BY PROVIDING AN E-MAIL ADDRESS, CONSENT IS GIVEN TO RECEIVE ALL CORRESPONDENCE FROM THE DEPARTMENT ELECTRONICALLY. COPIES OF THE FINAL ORDER DOCUMENTS WILL ALSO BE MAILED.</b>			

Explain in your own words what you propose to accomplish with this modification; and why:  
The City is modifying GR-1480 to provide operational flexibility. The City proposes to change the place of use to the City Service Area. The City also proposes to add two additional points of appropriation (Well 1 and New Well 2) to GR-1480.

If you need additional space, continue on a separate piece of paper and attach to the application as "Attachment 1".

Check this box if this project is fully or partially funded by the American Recovery and Reinvestment Act. (Federal stimulus dollars)

(Check one box)

- By signing this application, I (we) understand that, upon receipt of the draft preliminary determination and prior to Department approval of the Groundwater modification, I (we) will be required to provide landownership information and evidence that I am authorized to pursue the modification as identified in OAR 690-382-0400(16)(a); **OR**
- I (we) affirm the applicant is a municipality as defined in ORS 540.510(3)(b) and that the right is in the name of the municipality or a predecessor; **OR**
- I (we) affirm that the applicant is an entity with the authority to condemn property and is acquiring the property to which the Groundwater registration proposed for modification is appurtenant by condemnation and have attached supporting documentation.

I understand that prior to Department approval of the groundwater registration modification, I may be required to submit payment to the Department for publication of a notice in a newspaper with general circulation in the area where the groundwater registration is located, once per week for two consecutive weeks. If more than one qualifying newspaper is available, I suggest publishing the notice in the following paper: **Oregonian**.

**I (we) affirm that the information contained in this application is true and accurate.**

Applicant Signature

*Peter Passarelli*  
 Print Name (and Title if applicable)

*3/5/19*  
 Date

Is the applicant the sole owner of the land on which the Groundwater registration modification or portion thereof, is located?  Yes  No *If NO, include signatures of all deeded landowners (and mailing and/or e-mail addresses if different than the applicant's) or attach affidavits of consent (and mailing and/or e-mail addresses) from all landowners or individuals/entities to which the Groundwater registration has been conveyed.*

**N/A – The applicant is a municipality under ORS 540.510(3)(b)**

RECEIVED

MAR 11 2019

OWRD



**Check the appropriate box, if applicable:**

- Check here if the Groundwater registration proposed for modification is or will be located within or served by an irrigation or other water district.


**N/A - The proposed modification is not located within or served by an irrigation district or other water district.**

IRRIGATION DISTRICT NAME <b>N/A</b>	ADDRESS	
CITY	STATE	ZIP

- Check here if water for the Groundwater registration is supplied under a water service agreement or other contract with a federal agency or other entity.

**N/A-The the groundwater registration is not supplied under a water service agreement or other contract.**

ENTITY NAME <b>N/A</b>	ADDRESS	
CITY	STATE	ZIP



To meet State Land Use Consistency Requirements, you must list all local governments (each county, city, municipal corporation, or tribal government) within whose jurisdiction water will be diverted, conveyed or used.

ENTITY NAME <b>City of Milwaukie</b>	ADDRESS <b>10722 SE Main Street</b>	
CITY <b>Milwaukie</b>	STATE <b>OR</b>	ZIP <b>97222</b>

ENTITY NAME	ADDRESS	
CITY	STATE	ZIP

**Part 4 of 4 – Groundwater Registration Information**

**CERTIFICATE OF REGISTRATION # GR-1480**

**Table 1. Location of Authorized and Proposed Point(s) of Appropriation (POA)**

(Note: If the POA name is not specified in the registration, assign it a name or number here.)

POA Name or Number	Is this POA Authorized by the registration or is it Proposed?	OWRD Well Log ID# (or Well ID Tag # L-___)	Twp		Rng		Sec	¼ ¼		Tax Lot, DLC or Gov't Lot	Measured Distances (from a recognized survey corner)
Well 3	<input checked="" type="checkbox"/> Authorized <input type="checkbox"/> Proposed	CLAC 308	1	S	1	E	25	SE	SE	TL 2500	1,280 feet North and 840 feet West from the SE corner of Section 25
Well 1	<input type="checkbox"/> Authorized <input checked="" type="checkbox"/> Proposed	CLAC 306	1	S	1	E	25	NE	SE	TL 2700	1,670 feet North and 470 feet West from the SE Corner of Section 25
New Well 2	<input type="checkbox"/> Authorized <input checked="" type="checkbox"/> Proposed	NOT YET DRILLED	1	S	1	E	25	NE	SE	TL 2500	1,420 feet North and 665 feet West from the SE corner of Section 25

**Check all type(s) of modifications(s) proposed below (modification "CODES" are provided in parentheses):**

- |  |  |
|--|--|
| <input checked="" type="checkbox"/> Place of Use (POU) | <input type="checkbox"/> Point of Appropriation (well) (POA)                 |
| <input type="checkbox"/> Character of Use (USE)        | <input checked="" type="checkbox"/> Additional Point of Appropriation (APOA) |

**Will all of the proposed changes affect the entire Groundwater registration?**

- Yes Complete only the proposed ("to" lands) section of Table 2 on the next page. Use the "CODES" listed above to describe the proposed changes.
- No Complete all of Table 2 to describe the portion of the registration to be changed.

**RECEIVED**

**MAR 11 2019**

**OWRD**



**Table 2. Description of Modifications to Registration GR-1480 (Certificate # GR-1429)**

List only the part of the registration that will be modified. For the acreage in each ¼ ¼, list the modification proposed. If more than one modification, specify the acreage associated with each modification. If more than one POA, specify the acreage associated with each POA.

AUTHORIZED (the "from" or "off" lands) The listing that appears in the registration BEFORE PROPOSED CHANGES List only that part or portion of the groundwater registration that will be changed.											Proposed Changes (see "CODES" from previous page)	PROPOSED (the "to" or "on" lands) The listing as it would appear AFTER PROPOSED CHANGES are made.															
Twp	Rng	Sec	¼	¼	Tax Lot	Gvt Lot or DLC	Acres	Type of USE listed on Certificate	POA(s) (name or number from Table 1)	Priority Date		Twp	Rng	Sec	¼	¼	Tax Lot	Gvt Lot or DLC	Acres	New Type of USE	POA(s) to be used (from Table 1)	Priority Date					
<b>EXAMPLE</b>																											
2	S	9	E	15	NE	NW	100		15.0	Irrigation	POD #1 POD #2	1901	POU/POD	2	S	9	E	1	NW	NW	500	1	10.0		POD #5	1901	
"	"	"	"	"	"	"	"	"	"	EXAMPLE	"	"	"	2	S	9	E	2	SW	NW	500		5.0		POD #6	1901	
														City of Milwaukie Water Service Area (see Attachment A)								MU	Well 1	12/31/1946			
																									MU	Well 3	12/31/1946
																									MU	New Well 2	12/31/1946
TOTAL ACRES												TOTAL ACRES															

Additional remarks: **The City proposes to change the place of use to the City Service Area. The City also proposes to add Well 1 and New Well 2 as additional points of appropriation.**

RECEIVED

MAR 11 2019

OWRD

13145

**Groundwater Registration # GR-1480 (Certificate # GR-1429)**

**For a modification in place of use or character of use:**

**Are there other water right certificates, water use permits, or Groundwater registrations associated with the “from” or “to” lands?**  Yes  No

**N/A – The authorized use is municipal use.**

If YES, list the other certificate, water use permit, or other Groundwater registration numbers:

Pursuant to OAR 690-382-0200, any “layered” water use, such as an irrigation right that is supplemental to a primary irrigation right proposed for transfer, must be concurrently transferred with the registration or be cancelled. Any change to a water right must be filed separately in a transfer application. Any change to a water use permit must be filed separately with a permit amendment. Any modification to a Groundwater registration on the “to” lands must be filed separately with a Groundwater registration modification.

**For modifications in point(s) of appropriation (well(s) or additional point(s) of appropriation:**

Well log(s) are attached for each well that are clearly labeled and associated with the corresponding well(s) in Table 1 above and on the accompanying application map.

(Tip: You may search for well logs on the Department’s web page at:

[http://apps.wrd.state.or.us/apps/gw/well\\_log/](http://apps.wrd.state.or.us/apps/gw/well_log/)) **(See Attachment C)**

**AND/OR**

Describe the construction of the authorized and proposed well(s) in Table 3 for any wells that do not have a well log. For *proposed wells not yet constructed or built*, provide “a best estimate” for each requested information element in the table. The Department recommends you consult a licensed well driller, geologist, or certified water right examiner to assist with assembling the information necessary to complete Table 3.

RECEIVED  
MAR 11 2019  
OWRD



**Table 3. Construction of Point(s) of Appropriation**

Any well(s) in this listing must be clearly tied to corresponding well(s) described in Table 1 and shown on the accompanying application map. Failure to provide adequate information is likely to delay the processing of your modification application until it is received. The information is necessary for the department to assess whether the proposed well(s) will access the same source aquifer as the authorized point(s) of appropriation (POA). The Department is prohibited by law from approving POA changes that do not access the same source aquifer.

Proposed or Authorized POA Name or Number	Is well already built? (Yes or No)	If an existing well, OWRD Well ID Tag No. L-___	Total well depth	Casing Diameter	Casing Intervals (feet)	Seal depth(s) (intervals)	Perforated or screened intervals (in feet)	Static water level of completed well (in feet)	Source aquifer (sand, gravel, basalt, etc.)	Well - specific rate (cfs or gpm). If less than full rate of water right
Well 1	Yes	CLAC 306	290 ft.	6 inch	From 0 to 290 ft	N/A	From 162 to 177 ft	174 ft.	Sand and gravel; Troutdale FM	N/A
Well 3	Yes	CLAC 308	290 ft.	12 inch	From 0 to 290 ft	N/A	From 224 to 238 ft From 265 to 279 ft	174 ft.	Sand and gravel; Troutdale FM	N/A
New Well 2	No	N/A	375 ft.	16 inch	From +3 to 220 ft.	0 to 100 ft	225 to 235 ft 255 to 275 ft 315 to 320 ft 320 to 355 ft	140 ft. (approx.)	Sand and gravel; Troutdale FM	N/A

RECEIVED

MAR 11 2019

OWRD

RECEIVED  
MAR 11 2019  
OWRD

**Attachment A**  
**Application Maps**

Application for a Groundwater Registration Modification – GR-1480  
City of Milwaukie

---



RECEIVED

MAR 11 2019

OWRD

Attachment C  
Well Logs CLAC 308 and CLAC 306  
Application for a Groundwater Registration Modification – GR-1480  
City of Milwaukie

---

13145

STATE ENGINEER  
Salem, Oregon

CLAC  
00308

# Well Record

STATE WELL NO. 1/1-25J  
COUNTY Clackamas  
APPLICATION NO. GR-1480

GR- 1429

OWNER: The City of Milwaukie

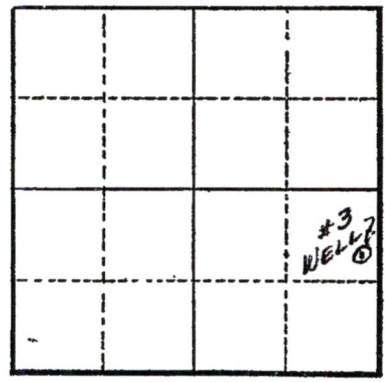
MAILING ADDRESS: \_\_\_\_\_

LOCATION OF WELL: Owner's No. #3

CITY AND STATE: Milwaukie, Oregon

NE 1/4 SE 1/4 Sec. 25 T. 1 S., R. 1 W., W.M.

Bearing and distance from section or subdivision corner 265' S. & 275' W. from NE cor. Blk. 7 of the Zanders Addition.



Altitude at well 189.26'

TYPE OF WELL: Drilled Date Constructed 1946

Depth drilled 290' Depth cased 188.26'

Section 25

### CASING RECORD:

12" from 101.74 to 188.26'

### FINISH:

Perforations: 5/15" to 1 1/4" (5/ft./row from 224' to 238' - 4 rows  
" " " " " " 265' to 279' - 4 rows

### AQUIFERS:

### WATER LEVEL:

174'

PUMPING EQUIPMENT: Type Worthington turbine H.P. 50  
Capacity 650 G.P.M.

### WELL TESTS:

Drawdown 35 ft. after \_\_\_\_\_ hours 585 G.P.M.  
Drawdown \_\_\_\_\_ ft. after \_\_\_\_\_ hours \_\_\_\_\_ G.P.M.

USE OF WATER Dom., Ind., & Municipal Temp. °F. \_\_\_\_\_, 19

SOURCE OF INFORMATION GR Record

DRILLER or DIGGER \_\_\_\_\_

### ADDITIONAL DATA:

Log  Water Level Measurements \_\_\_\_\_ Chemical Analysis \_\_\_\_\_ Aquifer Test \_\_\_\_\_

### REMARKS:

See Application #GR-1478 for log as these are identical

RECEIVED  
MAR 11 2019  
OWRD

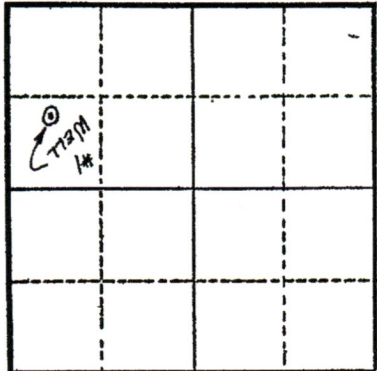


STATE ENGINEER CLAC  
Salem, Oregon  
00306  
GR-1428

STATE WELL NO. 1/1-251  
Clackamas COUNTY  
APPLICATION NO. GR-1479

OWNER: The City of Milwaukie  
MAYING ADDRESS: Milwaukie, Oregon  
CITY AND STATE: Milwaukie, Oregon

LOCATION OF WELL: Owner's No. #1  
NE 1/4 SE 1/4 Sec. 25 T. 1 S. R. 1 W. M. E.  
Bearing and distance from section or subdivision  
corner 1630' N. & 600' W. from SE cor. Sec. 25  
And/or 62' N. & 50' E. from SW cor. of  
Blk. 5 Lot 6 of the Gloverland Addition.



Altitude at well 189.26'  
TYPE OF WELL: Drilled Date Constructed 1935  
Depth drilled 290' Depth cased 185.26'

PERFORATIONS: FINISH  
Perforations: 5/16" x 1 1/2", 5 to the ft. per row from 162' to 177' - 8 rows

CASING RECORD:

6" from 104.74 to 185.26 ft.

AQUIFERS:

WATER LEVEL: 174'

PUMPING EQUIPMENT: Type Worthington turbine  
Capacity 185 G.P.M.  
H.P. 25

WELL TESTS:

Drawdown 21 ft. after 174 hours G.P.M.  
Drawdown \_\_\_\_\_ ft. after \_\_\_\_\_ hours G.P.M.

USE OF WATER Dom., Ind., & Municipal  
SOURCE OF INFORMATION GR Record  
Temp. \_\_\_\_\_ ° F. \_\_\_\_\_, 19

ADDITIONAL DATA:  
DRILLER or DIGGER \_\_\_\_\_

Log \_\_\_\_\_ X Water Level Measurements  
Chemical Analysis \_\_\_\_\_  
Aquifer Test \_\_\_\_\_

REMARKS:

See Application #GR-1478 for log as these are identical.

RECEIVED  
MAR 1 1 2019  
OWRD

RECEIVED

MAR 11 2019

OWRD

Attachment D

GR-1480

Application for a Groundwater Registration Modification – GR-1480

City of Milwaukie

---







GR 1429

RECEIVED  
MAR 11 2019  
OWRD

MATERIAL	Thickness (feet)	Depth to Bottom (feet)
Top soil	6 Ft.	
Dry hard sand	57 Ft.	
Gravel	15 Ft.	
Yellow Clay, some water	25 Ft.	
Cement Gravel	9 Ft.	
Clay	5 Ft.	
Cement Gravel	43 Ft.	
Loose Gravel, some water	22 Ft.	
Cement Gravel	18 Ft.	
Loose Gravel	5 Ft.	
Hard cement Gravel	12 Ft.	
Clay	3 Ft.	
Gravel, some water	15 Ft.	
Cement Gravel	48 Ft.	
Shale	7 Ft.	290 Ft.

9. Perforated Casings or Screens:  
 Perforations 5/16" to 1/4" inch, 5 to the Ft. per row  
 (Number per foot and size of perforations, or describe screen)

162	from	177 - 8 ROWS
183	from	198 - 8 ROWS
202	from	214 - 4 ROWS
224	from	238 - 4 ROWS
265	to	279 - 4 ROWS

10. Log of Well: (Describe each stratum or formation clearly, indicate if water bearing, and give thickness and depth as indicated.)

8. Casings: (Give diameter, commercial specifications and depth below ground surface of each casing size)

12" inch diameter # 3 Well + 188.26 to - 101.74 feet

inch diameter from feet

inch diameter from feet

inch diameter from feet

inch diameter from feet

Describe and show depth of shoe, plug, adapter, liner or other details: Steel Casing.



If log of well is not available, give name and address of driller. ....

RECEIVED

MAR 11 2019

OWRD

11. Infiltration Trench: Covered or open .....

Dimensions: Length ..... ft. Minimum depth ..... ft. Maximum depth ..... ft.

Bottom width ..... ft. Discharge ..... g.p.m. Date of test .....

12. Tunnel: Type of lining .....

Dimensions: .....  
(Length, course, and cross sectional size)

Position of water bearing stratum with reference to portal of tunnel .....

Log of tunnel: (Preceding table for log of well may be used, if desired. Give footage from portal and character of materials, as pertinent.)

13. Pumping Equipment:

(a) Pump Wentington Turbine deep well Capacity 650 g.p.m.  
(Make, type and size)

(b) Motor General Electric induction - 3 phase 50 H.P. 110ycle 6-C  
(Type and horsepower)

14. Location of area irrigated or to be irrigated, or place of use if for purposes other than irrigation.

Township North or South	Range E. or W. of Willamette Meridian	Section	Forty-acre Tract	Number Acres To Be Irrigated	Date of Reclamation
1 - South	1 - East	26	S. E. $\frac{1}{4}$ N. E. $\frac{1}{4}$	<i>Municipal</i>	<i>1946</i>
1 - South	1 - East	25	S. W. $\frac{1}{4}$	"	"
1 - South	1 - East	26	S. E. $\frac{1}{4}$ N. E. $\frac{1}{4}$	"	"
1 - South	1 - East	25	S. W. $\frac{1}{4}$ N. W. $\frac{1}{4}$	"	"
1 - South	1 - East	25	S. E. $\frac{1}{4}$	"	"
1 - South	2 - East	30	S. W. $\frac{1}{4}$ S. W. $\frac{1}{4}$	"	"
1 - South	1 - East	35	N. E. $\frac{1}{4}$	"	"
1 - South	1 - East	36	N. W. $\frac{1}{4}$	"	"
1 - South	1 - East	36	N. E. $\frac{1}{4}$	"	"
1 - South	2 - East	31	N. W. $\frac{1}{4}$	"	"
1 - South	1 - East	35	S. E. $\frac{1}{4}$ S. E. $\frac{1}{4}$	"	"
1 - South	1 - East	36	S. W. $\frac{1}{4}$ S. W. $\frac{1}{4}$	"	"
1 - South	1 - East	36	S. E. $\frac{1}{4}$	"	"
1 - South	2 - East	30	S. W. $\frac{1}{4}$ S. W. $\frac{1}{4}$	"	"

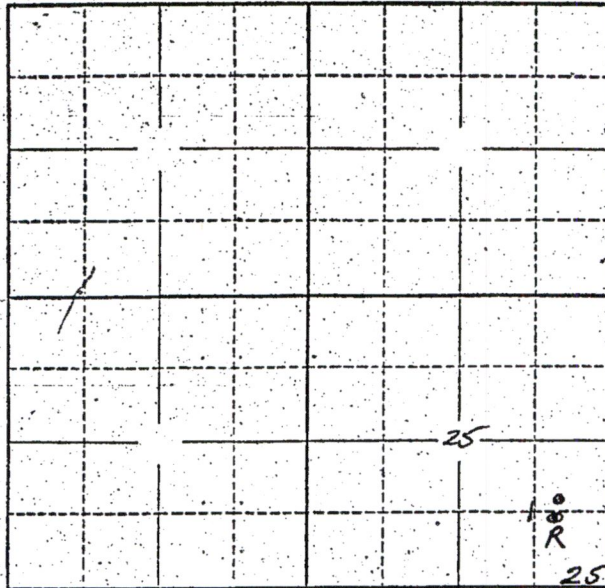
15. If the ground water supply is supplemental to an existing water supply, identification of any application for a permit, permit, certificate or adjudicated right to appropriate water made or held by the registrant.

GR-1429

13145



Township 1 S Range 1 E, W.M.  
North



Locate well and acreage of irrigated land on plat.  
Scale: 2" = 1 Mile

STATE OF OREGON

County of Clatsop } ss.

I, Earl S. Brumby, being first duly sworn, do hereby certify that I have read the foregoing Registration Statement and that all of the items therein contained are true to the best of my knowledge and belief.

Earl S. Brumby  
City of Medford  
(Signature of Registrant)

Subscribed and sworn to before me this 3 day of March, 1958

My commission expires June 12 1961  
L. B. Mullan  
(Notary Public)

(SEAL)

RECEIVED

MAR 11 2019

OWRD

CERTIFICATE OF REGISTRATION

STATE OF OREGON } ss.  
County of Marion

This is to certify that the foregoing Registration Statement was received in the office of the State Engineer on the 2nd day of April, 1958, at 5:00 o'clock A. M. and has been duly recorded in said office in Book No. 7 of Registration Statements on page GR-1429

~~This registration shall be completed by [unclear] and the same completely applied to [unclear] by [unclear] 1958.~~

Witness my hand this 20th day of October, 1958

Lewis A. Stanley  
(State Engineer)

By \_\_\_\_\_ (Deputy)  
GR-1429

\$20.00