



State of Oregon
 Water Resources Department
 725 Summer Street NE, Suite A
 Salem, Oregon 97301-1266
 (503) 986-0900

Application for Water Right Temporary or Drought Temporary Transfer

Part 1 of 5 – Minimum Requirements Checklist

This temporary transfer application will be returned if Parts 1 through 5 and all required attachments are not completed and included.
 For questions, please call (503) 986-0900, and ask for Transfer Section.

FOR ALL TEMPORARY TRANSFER APPLICATIONS

RECEIVED

MAR 11 2019

OWRD

Check all items included with this application. (N/A = Not Applicable)

- X Part 1 – Completed Minimum Requirements Checklist.
- X Part 2 – Completed Temporary Transfer Application Map Checklist.
- X Part 3 – Application Fee, payable by check to the Oregon Water Resources Department, and completed Fee Worksheet, page 3. Try the new online fee calculator at: http://apps.wrd.state.or.us/apps/misc/wrd_fee_calculator. If you have questions, call Customer Service at (503) 986-0801.
- X Part 4 – Completed Applicant Information and Signature.
- X Part 5 – Information about Transferred Water Rights: **How many water rights are to be transferred? 8 List them here: 10931, 10932, 10933, 10934, 1100, 1104, 1107, 10915**
 Please include a separate Part 5 for each water right. (See instructions on page 6)
- X N/A For standard Temporary Transfer (one to five years) **Begin Year 2019 End Year 2020.**
- X N/A Temporary Drought Transfer (Only in counties where the Governor has declared drought)

Attachments:

- X Completed Temporary Transfer Application Map.
- X Completed Evidence of Use Affidavit and supporting documentation.
- X Current recorded deed for the land **from** which the authorized place of use is temporarily being moved.
- X N/A Affidavit(s) of Consent from Landowner(s) (if the applicant does not own the land the water right is on.)
- X N/A Supplemental Form D – For water rights served by or issued in the name of a district. Complete when the temporary transfer applicant is not the district.
- X N/A Oregon Water Resources Department’s Land Use Information Form with approval and signature (or signed land use form receipt stub) from each local land use authority in which water is to be diverted, conveyed, and/or used. Not required if water is to be diverted, conveyed, and/or used only on federal lands or if **all** of the following apply: a) a change in place of use only, b) no structural changes, c) the use of water is for irrigation only, and d) the use is located within an irrigation district or an exclusive farm use zone.
- X N/A Water Well Report/Well Log for changes in point(s) of appropriation (well(s)) or additional point(s) of appropriation (if necessary to convey water to the proposed place of use).

(For Staff Use Only)

WE ARE RETURNING YOUR APPLICATION FOR THE FOLLOWING REASON(S):

<input type="checkbox"/> Application fee not enclosed/insufficient	<input type="checkbox"/> Map not included or incomplete
<input type="checkbox"/> Land Use Form not enclosed or incomplete	
<input type="checkbox"/> Additional signature(s) required	<input type="checkbox"/> Part _____ is incomplete
Other/Explanation _____	
Staff: _____	Date: _____ / _____ / _____

13148

Part 2 of 5 – Temporary Transfer Application Map Checklist

Your temporary transfer application will be returned if any of the map requirements listed below are not met.

Please be sure that the temporary transfer application map you submit includes all the required items and matches the existing water right map. Check all boxes that apply.

- X N/A If **more than three** water rights are involved, separate maps are needed for each water right.
- X Permanent quality printed with dark ink on good quality paper.
- X The size of the map can be 8½ x 11 inches, 8½ x 14 inches, 11 x 17 inches, or up to 30 x 30 inches. For 30 x 30 inch maps, one extra copy is required.
- X A north arrow, a legend, and scale.
- X The scale of the map must be: 1 inch = 400 feet, 1 inch = 1,320 feet, the scale of the Final Proof/Claim of Beneficial Use Map (the map used when the permit was certificated), the scale of the county assessor map if the scale is not smaller than 1 inch = 1,320 feet, or a scale that has been pre-approved by the Department.
- X Township, Range, Section, ¼ ¼, DLC, Government Lot, and other recognized public land survey lines.
- X Tax lot boundaries (property lines) are required. Tax lot numbers are recommended.
- X Major physical features including rivers and creeks showing direction of flow, lakes and reservoirs, roads, and railroads.
- X Major water delivery system features from the point(s) of diversion/appropriation such as main pipelines, canals, and ditches.
- X Existing place of use that includes separate hachuring for each water right, priority date, and use including number of acres in each quarter-quarter section, government lot, or in each quarter-quarter section as projected within government lots, donation land claims, or other recognized public land survey subdivisions. If less than the entirety of the water right is being changed, a separate hachuring is needed for lands left unchanged.
- X N/A Proposed temporary place of use that includes separate hachuring for each water right, priority date, and use including number of acres in each quarter-quarter section, government lot, or in each quarter-quarter section as projected within government lots, donation land claims, or other recognized public land survey subdivisions.
- X Existing point(s) of diversion or well(s) with distance and bearing or coordinates from a recognized survey corner. This information can be found in your water right certificate or permit.
- X N/A If you are proposing a change in point(s) of diversion or well(s) to convey water to the new temporary place of use, show the proposed location and label it clearly with distance and bearing or coordinates. If GPS coordinates are used, latitude-longitude coordinates may be expressed as either degrees-minutes-seconds with at least one digit after the decimal (example – 42°32'15.5") or degrees-decimal with five or more digits after the decimal (example – 42.53764°).

RECEIVED

MAR 11 2019

OWBD

13148

RECEIVED

MAR 11 2019

Part 4 of 5 – Applicant Information and Signature

Applicant Information

OWRD

APPLICANT/BUSINESS NAME ROBINSON BEST LLC		PHONE NO. 530-682-8407	ADDITIONAL CONTACT NO. 530-476-2236
ADDRESS PO BOX 769			FAX NO.
CITY ARBUCKLE	STATE CA	ZIP 95912	E-MAIL TRAYNHAM@FRONTIERNET.NET
BY PROVIDING AN E-MAIL ADDRESS, CONSENT IS GIVEN TO RECEIVE ALL CORRESPONDENCE FROM THE DEPARTMENT ELECTRONICALLY. COPIES OF THE FINAL ORDER DOCUMENTS WILL ALSO BE MAILED.			

Applicant Information

APPLICANT/BUSINESS NAME TRAYNHAM RANCH LLC		PHONE NO. 541-840-8788	ADDITIONAL CONTACT NO.
ADDRESS 1881 BROPHY RD.			FAX NO.
CITY EAGLE POINT	STATE OR	ZIP 97524	E-MAIL INFO@TRAYNHAMRANCH.COM
BY PROVIDING AN E-MAIL ADDRESS, CONSENT IS GIVEN TO RECEIVE ALL CORRESPONDENCE FROM THE DEPARTMENT ELECTRONICALLY. COPIES OF THE FINAL ORDER DOCUMENTS WILL ALSO BE MAILED.			

Agent Information – The agent is authorized to represent the applicant in all matters relating to this application.

AGENT/BUSINESS NAME Hollie Cannon/Water Right Solutions, LLC		PHONE NO. 541-821-5848	ADDITIONAL CONTACT NO.
ADDRESS 3246 Hammer St.			FAX NO.
CITY Klamath Falls	STATE OR	ZIP 97603	E-MAIL hcannon@waterrightsolutions.com
BY PROVIDING AN E-MAIL ADDRESS, CONSENT IS GIVEN TO RECEIVE ALL CORRESPONDENCE FROM THE DEPARTMENT ELECTRONICALLY. COPIES OF THE FINAL ORDER DOCUMENTS WILL ALSO BE MAILED.			


Explain in your own words what you propose to accomplish with this transfer application; and why:


Exchanging water rights to use the senior date priority water right on the best quality ground.

If you need additional space, continue on a separate piece of paper and attach to the application as "Attachment 1".

Check this box if this project is fully or partially funded by the American Recovery and Reinvestment Act. (Federal stimulus dollars)

I (we) affirm that the information contained in this application is true and accurate.


Applicant signature


Applicant signature

Lee Traynham, Owner (Robinson Best LLC)
Print Name (and Title if applicable)

3-4-19
Date

Buckley Cox, Owner (Traynham Ranch LLC)
Print Name (and Title if applicable)

3-4-19
Date

Is the applicant the sole owner of the land on which the water right, or portion thereof, proposed for transfer is located? Yes No

If NO, include signatures of all landowners (and mailing and/or e-mail addresses if different than the applicant's) or attach affidavits of consent (and mailing and/or e-mail addresses) from all landowners or individuals/entities to which the water right(s) has been conveyed.


11
13148

X Check here if any of the water rights proposed for transfer are or will be located within or served by an irrigation or other water district. (Tip: Complete and attach Supplemental Form D.)

DISTRICT NAME WOOD RIVER DISTRICT IMPROVEMENT CO	ADDRESS C/O 409 PINE ST., SUITE 311	
CITY KLAMATH FALLS	STATE OR	ZIP 97601

Check here if water for any of the rights supplied under a water service agreement or other contract for stored water with a federal agency or other entity.

ENTITY NAME	ADDRESS	
CITY	STATE	ZIP



To meet State Land Use Consistency Requirements, you must list all local governments (each county, city, municipal corporation, or tribal government) within whose jurisdiction water will be diverted, conveyed or used.

ENTITY NAME Klamath County	ADDRESS 305 Main Street	
CITY Klamath Falls	STATE OR	ZIP 97601

ENTITY NAME	ADDRESS	
CITY	STATE	ZIP

RECEIVED

MAR 11 2019

OWRD

Part 5 of 5 – Water Right Information for CERTIFICATE 1100

Please use a separate Part 5 for each water right being changed. See instructions on page 6, to copy and paste additional Part 5s, or to add additional rows to tables within the form.

Description of Water Delivery System

System capacity: 5.5 cubic feet per second (cfs)

OR

_____ gallons per minute (gpm)

Describe the current water delivery system or the system that was in place at some time within the last five years. Include information on the pumps, canals, pipelines, and sprinklers used to divert, convey, and apply the water at the authorized place of use. The water for Certificate 1100 is diverted from Annie Slough directly into the system of ditches that irrigate the current Place of Use. The water is diverted through a 24 inch CMP into an open ditch with a capacity of 5.5 CFS.

Table 1. Location of Authorized and Proposed Point(s) of Diversion (POD) or Appropriation (POA)

(Note: If the POD/POA name is not specified on the certificate, assign it a name or number here.)

POD/POA Name or Number	Is this POD/POA Authorized on the Certificate or is it Proposed?	If POA, OWRD Well Log ID# (or Well ID Tag # L-___)	Twp	Rng	Sec	¼	¼	Tax Lot, DL C or Gov't Lot	Measured Distances (from a recognized survey corner)
Annie Slough wastewater	<input checked="" type="checkbox"/> Authorized <input type="checkbox"/> Proposed		33 S	7.5 E	29	NE	NE		107.6 ft South, 789.4 ft West from the NE Corner of Sec 29, T33S R7.5E

Check all type(s) of temporary change(s) proposed below (change “CODES” are provided in parentheses):

- | | |
|---|---|
| <input checked="" type="checkbox"/> Place of Use (POU) | <input type="checkbox"/> Appropriation/Well (POA) |
| <input type="checkbox"/> Point of Diversion (POD) | <input type="checkbox"/> Additional Point of Appropriation (APOA) |
| <input type="checkbox"/> Additional Point of Diversion (APOD) | |

Check all type(s) of temporary change(s) due to drought proposed below (change “CODES” are provided in parentheses):

- | | |
|---|---|
| <input type="checkbox"/> Place of Use (POU) | <input type="checkbox"/> Point of Appropriation/Well (POA) |
| <input type="checkbox"/> Character of Use (USE) | <input type="checkbox"/> Additional Point of Appropriation (APOA) |
| <input type="checkbox"/> Point of Diversion (POD) | <input type="checkbox"/> Additional Point of Diversion (APOD) |

Will all of the proposed changes affect the entire water right?

- Yes Complete only the Proposed (“to” lands) section of Table 2 on the next page. Use the “CODES” listed above to describe the proposed changes.
- No Complete all of Table 2 to describe the portion of the water right to be changed.

RECEIVED

MAR 11 2019

OWRD

13148

Please use and attach additional pages of Table 2 as needed.
See page 6 for instructions.

Do you have questions about how to fill-out the tables?
Contact the Department at 503-986-0900 and ask for Transfer Staff.

Table 2. Description of Temporary Changes to Water Right Certificate # 1100 (5.5 cfs)

List only the part of the right that will be changed. For the acreage in each ¼ ¼, list the change proposed. If more than one change, specify the acreage associated with each change. If more than one POD/POA, specify the acreage associated with each POD/POA.

AUTHORIZED (the "from" or "off" lands) The listing that appears on the certificate BEFORE PROPOSED CHANGES List only that part or portion of the water right that will be changed.											Proposed Changes (see "CODES" from previous page)	PROPOSED (the "to" or "on" lands) The listing as it would appear AFTER PROPOSED CHANGES are made.										
Twp	Rng	Sec	¼ ¼	Tax Lot	Gvt Lot or DLC	Acres	Type of USE listed on Certificate	POD(s) or POA(s) (name or number from Table 1)	Priority Date	Twp		Rng	Sec	¼ ¼	Tax Lot	Gvt Lot or DLC	Acres	New Type of USE	POD(s)/ POA(s) to be used (from Table 1)	Priority Date		
33	S	7.5	E 29	NE NE	5500		40	Irrigation	Anne Slough wastewater	1892	POU	33	S	7.5	E 28	SE NW	4600		8.19	Anne Slough wastewater	1892	
33	S	7.5	E 29	SE NE	5500		40	Irrigation	Anne Slough wastewater	1892	POU	33	S	7.5	E 28	SW NE	4600		37.4	Anne Slough wastewater	1892	
33	S	7.5	E 29	SE SW	5500		40	Irrigation	Anne Slough wastewater	1892	POU	33	S	7.5	E 28	SE NE	4600		37.39	Anne Slough wastewater	1892	
33	S	7.5	E 29	NE SE	5500		40	Irrigation	Anne Slough wastewater	1892	POU	33	S	7.5	E 28	NE SE	5402		18.3	Anne Slough wastewater	1892	
33	S	7.5	E 29	SE SE	5500		40	Irrigation	Anne Slough wastewater	1892	POU	33	S	7.5	E 28	NE SE	5401		21.7	Anne Slough wastewater	1892	
33	S	7.5	E 29	SW SE	5500		40	Irrigation	Anne Slough wastewater	1892	POU	33	S	7.5	E 28	NW SE	5401		40	Anne Slough wastewater	1892	
33	S	7.5	E 32	NE NW	5500		40	Irrigation	Anne Slough wastewater	1892	POU	33	S	7.5	E 28	NE SW	5401		38.88	Anne Slough wastewater	1892	
33	S	7.5	E 32	NW NE	5500		34.88	Irrigation	Anne Slough wastewater	1892	POU	33	S	7.5	E 28	NW SW	5401		12.1	Anne Slough wastewater	1892	
											POU	33	S	7.5	E 28	SW SW	5401		11.4	Anne Slough wastewater	1892	
											POU	33	S	7.5	E 28	SE SW	5401		32.5	Anne Slough wastewater	1892	
											POU	33	S	7.5	E 28	SW SE	5401		19.79	Anne Slough wastewater	1892	
											POU	33	S	7.5	E 28	SE SE	5401		37.23	Anne Slough wastewater	1892	
TOTAL ACRES						314.88	TOTAL ACRES						314.88									

13148

Additional remarks: _____

RECEIVED
MAR 11 2019
OWRD

Part 5 of 5 – Water Right Information for CERTIFICATE 1104

Please use a separate Part 5 for each water right being changed. See instructions on page 6, to copy and paste additional Part 5s, or to add additional rows to tables within the form.

Description of Water Delivery System

System capacity: 20 cubic feet per second (cfs) for the Stormer Ditch system
(2.0 cfs for Certificate 1104)
OR
 _____ gallons per minute (gpm)

RECEIVED
MAR 11 2019
OWRD

Describe the current water delivery system or the system that was in place at some time within the last five years. Include information on the pumps, canals, pipelines, and sprinklers used to divert, convey, and apply the water at the authorized place of use. The Stormer Ditch serves approximately 1276 acres, including this water right. The capacity of the Stormer Ditch at the diversion is approximately 20 CFS. The Stormer Ditch serves several landowners who take turns on rotation based on the number of acres irrigated. The 2.0 CFS for Certificate 1104 is carried through the Stormer Ditch to the Pump Ditch and delivered to the place of use from the Pump Ditch..

Table 1. Location of Authorized and Proposed Point(s) of Diversion (POD) or Appropriation (POA)

(Note: If the POD/POA name is not specified on the certificate, assign it a name or number here.)

POD/POA Name or Number	Is this POD/POA Authorized on the Certificate or is it Proposed?	If POA, OWRD Well Log ID# (or Well ID Tag # L-)	Twp		Rng		Sec	¼ ¼		Tax Lot, DL C or Gov 't Lot	Measured Distances (from a recognized survey corner)
Stormer Ditch	<input checked="" type="checkbox"/> Authorized <input type="checkbox"/> Proposed		33	S	7.5	E	5	SE	NW		2752.8 ft. North, 2736.4 ft. West from the SE Corner of Sec 5, T33S R7.5E

Check all type(s) of temporary change(s) proposed below (change “CODES” are provided in parentheses):

- | | |
|---|---|
| <input checked="" type="checkbox"/> Place of Use (POU) | <input type="checkbox"/> Appropriation/Well (POA) |
| <input type="checkbox"/> Point of Diversion (POD) | <input type="checkbox"/> Additional Point of Appropriation (APOA) |
| <input type="checkbox"/> Additional Point of Diversion (APOD) | |

Check all type(s) of temporary change(s) due to drought proposed below (change “CODES” are provided in parentheses):

- | | |
|---|---|
| <input type="checkbox"/> Place of Use (POU) | <input type="checkbox"/> Point of Appropriation/Well (POA) |
| <input type="checkbox"/> Character of Use (USE) | <input type="checkbox"/> Additional Point of Appropriation (APOA) |
| <input type="checkbox"/> Point of Diversion (POD) | <input type="checkbox"/> Additional Point of Diversion (APOD) |

Will all of the proposed changes affect the entire water right?

- Yes Complete only the Proposed (“to” lands) section of Table 2 on the next page. Use the “CODES” listed above to describe the proposed changes.
- No Complete all of Table 2 to describe the portion of the water right to be changed.

Table 2. Description of Temporary Changes to Water Right Certificate # 1104 (2 cfs)

List only the part of the right that will be changed. For the acreage in each ¼ ¼, list the change proposed. If more than one change, specify the acreage

AUTHORIZED (the "from" or "off" lands) The listing that appears on the certificate BEFORE PROPOSED CHANGES List only that part or portion of the water right that will be changed.											Proposed Changes (see "CODES" from previous page)	PROPOSED (the "to" or "on" lands) The listing as it would appear AFTER PROPOSED CHANGES are made.														
Twp	Rng	Sec	¼	¼	Tax Lot	Gvt Lot or DLC	Acre	Type of USE listed on Certificate	POD(s) or POA(s) (name or number from Table 1)	Priority Date		Twp	Rng	Sec	¼	¼	Tax Lot	Gvt Lot or DLC	Acre	New Type of USE	POD(s)/ POA(s) to be used (from Table 1)	Priority Date				
3	S	7.5	E	21	NE	SW	4700		34.75	Irrigation	Stormer Ditch	4/1898	POU	33	S	7.5	E	21	NW	NE	2900		7.35		Stormer Ditch	4/1898
3	S	7.5	E	21	NW	SW	4700		10	Irrigation	Stormer Ditch	4/1898	POU	33	S	7.5	E	21	SW	NE	4600		32.24		Stormer Ditch	4/1898
3	S	7.5	E	21	SE	SW	4700		40	Irrigation	Stormer Ditch	4/1898	POU	33	S	7.5	E	21	NW	SE	4600		24.06		Stormer Ditch	4/1898
3	S	7.5	E	21	SW	SW	4700		40	Irrigation	Stormer Ditch	4/1898	POU	33	S	7.5	E	21	SW	SE	4600		22.49		Stormer Ditch	4/1898
													POU	33	S	7.5	E	28	NW	NE	4600		31.46		Stormer Ditch	4/1898
													POU	33	S	7.5	E	28	NE	NW	4600		5.13		Stormer Ditch	4/1898
													POU	33	S	7.5	E	28	SW	NE	4600		1.1		Stormer Ditch	4/1898
													POU	33	S	7.5	E	28	SE	NW	4600		0.92		Stormer Ditch	4/1898
							TOTAL ACRES	124.75												TOTAL ACRES	124.75					

Additional remarks: _____

RECEIVED
MAR 1 1 2019
OWRD

13148

Part 5 of 5 – Water Right Information for CERTIFICATE 1107

Please use a separate Part 5 for each water right being changed. See instructions on page 6, to copy and paste additional Part 5s, or to add additional rows to tables within the form.

Description of Water Delivery System

System capacity: 30 cubic feet per second (cfs) for the Annie Ditch system
OR
 _____ gallons per minute (gpm)

Describe the current water delivery system or the system that was in place at some time within the last five years. Include information on the pumps, canals, pipelines, and sprinklers used to divert, convey, and apply the water at the authorized place of use. The water for Certificates 1107 and 10915 is supplied by the Annie Ditch system. The Annie Ditch serves approximately 1880 acres, including these water rights. The capacity of the Annie Ditch at the split from the Shattock Ditch is approximately 30 CFS. There is an agreement for rotation of time among the users of the Annie Ditch. The water for the portion of Certificate 1107 being transferred is carried through the Annie Ditch system to the Pump Ditch and carried through the Pump Ditch to the current place of use. The water for Certificate 10915 is also carried through the Annie Ditch, the Pump Ditch and the Annie Slough to the current place of use.

Table 1. Location of Authorized and Proposed Point(s) of Diversion (POD) or Appropriation (POA)

(Note: If the POD/POA name is not specified on the certificate, assign it a name or number here.)

POD/POA Name or Number	Is this POD/POA Authorized on the Certificate or is it Proposed?	If POA, OWRD Well Log ID# (or Well ID Tag # L-____)	Twp	Rng	Sec	¼	¼	Tax Lot, DL C or Gov't Lot	Measured Distances (from a recognized survey corner)
Annie Ditch	X Authorized <input type="checkbox"/> Proposed		32 S	7.5 E	31	NE	SW		1826.8 ft North, 1617.1 ft East from the SW corner of Sec 31, T32S R7.5E

RECEIVED
MAR 11 2019
OWRD

Check all type(s) of temporary change(s) proposed below (change “CODES” are provided in parentheses):

- | | |
|---|---|
| <input checked="" type="checkbox"/> Place of Use (POU) | <input type="checkbox"/> Appropriation/Well (POA) |
| <input type="checkbox"/> Point of Diversion (POD) | <input type="checkbox"/> Additional Point of Appropriation (APOA) |
| <input type="checkbox"/> Additional Point of Diversion (APOD) | |

Check all type(s) of temporary change(s) due to drought proposed below (change “CODES” are provided in parentheses):

- | | |
|---|---|
| <input type="checkbox"/> Place of Use (POU) | <input type="checkbox"/> Point of Appropriation/Well (POA) |
| <input type="checkbox"/> Character of Use (USE) | <input type="checkbox"/> Additional Point of Appropriation (APOA) |
| <input type="checkbox"/> Point of Diversion (POD) | <input type="checkbox"/> Additional Point of Diversion (APOD) |

Will all of the proposed changes affect the entire water right?

- Yes Complete only the Proposed (“to” lands) section of Table 2 on the next page. Use the “CODES” listed above to describe the proposed changes.
- No Complete all of Table 2 to describe the portion of the water right to be changed.

RECEIVED

MAR 11 2019

OWRD

Please use and attach additional pages of Table 2 as needed.
See page 6 for instructions.

Do you have questions about how to fill-out the tables?
Contact the Department at 503-986-0900 and ask for Transfer Staff.

Table 2. Description of Temporary Changes to Water Right Certificate # 1107 (10.14 cfs)

List only the part of the right that will be changed. For the acreage in each ¼ ¼, list the change proposed. If more than one change, specify the acreage

AUTHORIZED (the "from" or "off" lands) The listing that appears on the certificate BEFORE PROPOSED CHANGES List only that part or portion of the water right that will be changed.											Proposed Changes (see "CODES" from previous page)	PROPOSED (the "to" or "on" lands) The listing as it would appear AFTER PROPOSED CHANGES are made.									
Twp	Rng	Sec	¼ ¼	Tax Lot	Gvt Lot or DLC	Acres	Type of USE listed on Certificate	POD(s) or POA(s) (name or number from Table 1)	Priority Date	Twp		Rng	Sec	¼ ¼	Tax Lot	Gvt Lot or DLC	Acres	New Type of USE	POD(s)/ POA(s) to be used (from Table 1)	Priority Date	
33	S	7.5	E 16	NW SW	1200		21.75	Irrigation	Annie Ditch	1891	POU	33	S	7.5	E 21	SE SE	4600		7.7	Annie Ditch	1891
33	S	7.5	E 17	NE SE	1200		13.38	Irrigation	Annie Ditch	1891	POU	33	S	7.5	E 21	SW SE	4600		1.35	Annie Ditch	1891
33	S	7.5	E 17	SE SE	1200		24.79	Irrigation	Annie Ditch	1891	POU	33	S	7.5	E 28	NE NE	4600		40	Annie Ditch	1891
											POU	33	S	7.5	E 28	NW NE	4600		7.76	Annie Ditch	1891
											POU	33	S	7.5	E 28	SE NE	4600		2.61	Annie Ditch	1891
											POU	33	S	7.5	E 28	SW NE	4600		0.5	Annie Ditch	1891
						TOTAL ACRES	59.92							TOTAL ACRES	59.92						

Additional remarks: _____.

13148

RECEIVED
MAR 11 2019
OWRD

Part 5 of 5 – Water Right Information for CERTIFICATE 10915

Please use a separate Part 5 for each water right being changed. See instructions on page 6, to copy and paste additional Part 5s, or to add additional rows to tables within the form.

Description of Water Delivery System

System capacity: 30 cubic feet per second (cfs) for the Annie Ditch system

Describe the current water delivery system or the system that was in place at some time within the last five years. Include information on the pumps, canals, pipelines, and sprinklers used to divert, convey, and apply the water at the authorized place of use. The water for Certificates 1107 and 10915 is supplied by the Annie Ditch system. The Annie Ditch serves approximately 1880 acres, including these water rights. The capacity of the Annie Ditch at the split from the Shattock Ditch is approximately 30 CFS. There is an agreement for rotation of time among the users of the Annie Ditch. The water for the portion of Certificate 1107 being transferred is carried through the Annie Ditch system to the Pump Ditch and carried through the Pump Ditch to the current place of use. The water for Certificate 10915 is also carried through the Annie Ditch, the Pump Ditch and the Annie Slough to the current place of use.

Table 1. Location of Authorized and Proposed Point(s) of Diversion (POD) or Appropriation (POA)

(Note: If the POD/POA name is not specified on the certificate, assign it a name or number here.)

POD/POA Name or Number	Is this POD/POA Authorized on the Certificate or is it Proposed?	If POA, OWRD Well Log ID# (or Well ID Tag # L-___)	Twp	Rng	Sec	¼	¼	Tax Lot, DL C or Gov't Lot	Measured Distances (from a recognized survey corner)
Annie Ditch	<input checked="" type="checkbox"/> Authorized <input type="checkbox"/> Proposed		32	S	7.5	E	31	NE SW	1826.8 ft North, 1617.1 ft East from the SW corner of Sec 31, T32S R7.5E

RECEIVED

MAR 11 2019

OWRD

Check all type(s) of temporary change(s) proposed below (change “CODES” are provided in parentheses):

- Place of Use (POU)
- Point of Diversion (POD)
- Additional Point of Diversion (APOD)
- Appropriation/Well (POA)
- Additional Point of Appropriation (APOA)

Check all type(s) of temporary change(s) due to drought proposed below (change “CODES” are provided in parentheses):

- Place of Use (POU)
- Character of Use (USE)
- Point of Diversion (POD)
- Point of Appropriation/Well (POA)
- Additional Point of Appropriation (APOA)
- Additional Point of Diversion (APOD)

Will all of the proposed changes affect the entire water right?

- Yes Complete only the Proposed (“to” lands) section of Table 2 on the next page. Use the “CODES” listed above to describe the proposed changes.
- No Complete all of Table 2 to describe the portion of the water right to be changed.

RECEIVED
MAR 11 2019
OWRD

Please use and attach additional pages of Table 2 as needed.
See page 6 for instructions.

Do you have questions about how to fill-out the tables?
Contact the Department at 503-986-0900 and ask for Transfer Staff.

Table 2. Description of Temporary Changes to Water Right Certificate # 10915 (2.38 cfs)

List only the part of the right that will be changed. For the acreage in each ¼ ¼, list the change proposed.

AUTHORIZED (the "from" or "off" lands) The listing that appears on the certificate BEFORE PROPOSED CHANGES List only that part or portion of the water right that will be changed.											Proposed Changes (see "CODES" from previous page)	PROPOSED (the "to" or "on" lands) The listing as it would appear AFTER PROPOSED CHANGES are made.									
Twp	Rng	Sec	¼ ¼	Tax Lot	Gvt Lot or DLC	Acres	Type of USE listed on Certificate	POD(s) or POA(s) (name or number from Table 1)	Priority Date	Twp		Rng	Sec	¼ ¼	Tax Lot	Gvt Lot or DLC	Acres	New Type of USE	POD(s)/ POA(s) to be used (from Table 1)	Priority Date	
33	S	7.5	E 29	SW SW	6001		40	Irrigation	Annie Ditch	1891	POU	33	S	7.5	E 21	NE NE	2900		28	Annie Ditch	1891
33	S	7.5	E 30	SE SE	6001		20	Irrigation	Annie Ditch	1891	POU	33	S	7.5	E 21	NW NE	2900		5.95	Annie Ditch	1891
33	S	7.5	E 31	NE NE	6001		10	Irrigation	Annie Ditch	1891	POU	33	S	7.5	E 21	SE NE	2900		38.94	Annie Ditch	1891
33	S	7.5	E 32	NW NW	6001		40	Irrigation	Annie Ditch	1891	POU	33	S	7.5	E 21	SW NE	4600		7.76	Annie Ditch	1891
33	S	7.5	E 32	SW NW	6001		34.66	Irrigation	Annie Ditch	1891	POU	33	S	7.5	E 21	NE SE	4600		40	Annie Ditch	1891
33	S	7.5	E 32	SE NW	6001		22.46	Irrigation	Annie Ditch	1891	POU	33	S	7.5	E 21	NW SE	4600		7.76	Annie Ditch	1891
											POU	33	S	7.5	E 21	SW SE	4600		6.41	Annie Ditch	1891
											POU	33	S	7.5	E 21	SE SE	4600		32.3	Annie Ditch	1891
						TOTAL ACRES	167.12							TOTAL ACRES	167.12						

Additional remarks: _____.

RECEIVED
MAR 11 2019
OWRD

13148

Part 5 of 5 – Water Right Information for CERTIFICATE 10931

Please use a separate Part 5 for each water right being changed. See instructions on page 6, to copy and paste additional Part 5s, or to add additional rows to tables within the form.

Description of Water Delivery System

System capacity: **45** cubic feet per second (cfs) for the Melhase Ditch system of which together **Certificates 10931, 10932, 1933 and 10934 have the right to divert 17.12 cfs.**

Describe the current water delivery system or the system that was in place at some time within the last five years. Include information on the pumps, canals, pipelines, and sprinklers used to divert, convey, and apply the water at the authorized place of use. The water for Certificates 10931, 10932, 10933 and 10934 is diverted from the Wood River into the Melhase Ditch. Together these four water rights have the right to divert 17.12 CFS. The capacity of the Melhase Ditch at the point of diversion is 45 CFS. The water for these water rights is distributed directly from the Melhase Ditch.

Table 1. Location of Authorized and Proposed Point(s) of Diversion (POD) or Appropriation (POA)

(Note: If the POD/POA name is not specified on the certificate, assign it a name or number here.)

POD/POA Name or Number	Is this POD/POA Authorized on the Certificate or is it Proposed?	If POA, OWRD Well Log ID# (or Well ID Tag # L-___)	Twp		Rng		Sec	¼ ¼		Tax Lot, DL C or Gov't Lot	Measured Distances (from a recognized survey corner)
Melhase Ditch	<input checked="" type="checkbox"/> Authorized <input type="checkbox"/> Proposed		33	S	7.5	E	10	SE	SW		1278' North, 1489.6' East from the SW Corner of Sec 10, T33S R 7.5E

Check all type(s) of temporary change(s) proposed below (change "CODES" are provided in parentheses):

- | | |
|---|---|
| <input checked="" type="checkbox"/> Place of Use (POU) | <input type="checkbox"/> Appropriation/Well (POA) |
| <input type="checkbox"/> Point of Diversion (POD) | <input type="checkbox"/> Additional Point of Appropriation (APOA) |
| <input type="checkbox"/> Additional Point of Diversion (APOD) | |

Check all type(s) of temporary change(s) due to drought proposed below (change "CODES" are provided in parentheses):

- | | |
|---|---|
| <input type="checkbox"/> Place of Use (POU) | <input type="checkbox"/> Point of Appropriation/Well (POA) |
| <input type="checkbox"/> Character of Use (USE) | <input type="checkbox"/> Additional Point of Appropriation (APOA) |
| <input type="checkbox"/> Point of Diversion (POD) | <input type="checkbox"/> Additional Point of Diversion (APOD) |

Will all of the proposed changes affect the entire water right?

- Yes Complete only the Proposed ("to" lands) section of Table 2 on the next page. Use the "CODES" listed above to describe the proposed changes.
- No Complete all of Table 2 to describe the portion of the water right to be changed

RECEIVED
MAR 11 2019
OWRD

Please use and attach additional pages of Table 2 as needed.
See page 6 for instructions.

Do you have questions about how to fill-out the tables?
Contact the Department at 503-986-0900 and ask for Transfer Staff.

Table 2. Description of Temporary Changes to Water Right Certificate # 10931 (4.85 cfs)

List only the part of the right that will be changed. For the acreage in each 1/4 1/4, list the change proposed.

AUTHORIZED (the "from" or "off" lands) The listing that appears on the certificate BEFORE PROPOSED CHANGES List only that part or portion of the water right that will be changed.											Proposed Changes (see "CODES" from previous page)	PROPOSED (the "to" or "on" lands) The listing as it would appear AFTER PROPOSED CHANGES are made.											
Twp	Rng	Sec	1/4	1/4	Tax Lot	Gvt Lot or DLC	Acres	Type of USE listed on Certificate	POD(s) or POA(s) (name or number from Table 1)	Priority Date		Twp	Rng	Sec	1/4	1/4	Tax Lot	Gvt Lot or DLC	Acres	New Type of USE	POD(s)/ POA(s) to be used (from Table 1)	Priority Date	
33	S	7.5	E	28	NE	SE	5402	18.3	Irrigation	Melhase Ditch	5/1914	POU	33	S	7.5	E	29	SW	SW	6001	29.9	Melhase Ditch	5/1914
33	S	7.5	E	28	NE	SE	5401	21.7	Irrigation	Melhase Ditch	5/1914	POU	33	S	7.5	E	30	SE	SE	6001	20	Melhase Ditch	5/1914
33	S	7.5	E	28	NW	SE	5401	40	Irrigation	Melhase Ditch	5/1914	POU	33	S	7.5	E	31	NE	NE	6001	10	Melhase Ditch	5/1914
33	S	7.5	E	28	SW	SE	5401	19.79	Irrigation	Melhase Ditch	5/1914	POU	33	S	7.5	E	32	NW	NE	5500	34.88	Melhase Ditch	5/1914
33	S	7.5	E	28	SE	SE	5401	37.23	Irrigation	Melhase Ditch	5/1914	POU	33	S	7.5	E	32	NE	NW	5500	40	Melhase Ditch	5/1914
33	S	7.5	E	28	NE	SW	5401	38.88	Irrigation	Melhase Ditch	5/1914	POU	33	S	7.5	E	32	NW	NW	6001	40	Melhase Ditch	5/1914
33	S	7.5	E	28	NW	SW	5401	12.1	Irrigation	Melhase Ditch	5/1914	POU	33	S	7.5	E	32	SW	NW	6001	34.66	Melhase Ditch	5/1914
33	S	7.5	E	28	SW	SW	5401	11.4	Irrigation	Melhase Ditch	5/1914	POU	33	S	7.5	E	32	SE	NW	6001	22.46	Melhase Ditch	5/1914
33	S	7.5	E	28	SE	SW	5401	32.5	Irrigation	Melhase Ditch	5/1914												
TOTAL ACRES							231.9	TOTAL ACRES							231.9								

Additional remarks: _____.

RECEIVED

MAR 11 2019

OWRD

19148

Part 5 of 5 – Water Right Information for CERTIFICATE 10932

Description of Water Delivery System

System capacity: **45** cubic feet per second (cfs) for the Melhase Ditch system of which together **Certificates 10931, 10932, 1933 and 10934 have the right to divert 17.12 cfs.**

Describe the current water delivery system or the system that was in place at some time within the last five years. Include information on the pumps, canals, pipelines, and sprinklers used to divert, convey, and apply the water at the authorized place of use. The water for Certificates 10931, 10932, 10933 and 10934 is diverted from the Wood River into the Melhase Ditch. Together these four water rights have the right to divert 17.12 CFS. The capacity of the Melhase Ditch at the point of diversion is 45 CFS. The water for these water rights is distributed directly from the Melhase Ditch.

Table 1. Location of Authorized and Proposed Point(s) of Diversion (POD) or Appropriation (POA)

(Note: If the POD/POA name is not specified on the certificate, assign it a name or number here.)

POD/POA Name or Number	Is this POD/POA Authorized on the Certificate or is it Proposed?	If POA, OWRD Well Log ID# (or Well ID Tag # L-)	Twp		Rng		Sec	¼ ¼		Tax Lot, DL C or Gov't Lot	Measured Distances (from a recognized survey corner)
Melhase Ditch	<input checked="" type="checkbox"/> Authorized <input type="checkbox"/> Proposed		33	S	7.5	E	10	SE	SW		1278' North, 1489.6' East from the SW Corner of Sec 10, T33S R 7.5E

Check all type(s) of temporary change(s) proposed below (change "CODES" are provided in parentheses):

- | | |
|---|---|
| <input checked="" type="checkbox"/> Place of Use (POU) | <input type="checkbox"/> Appropriation/Well (POA) |
| <input type="checkbox"/> Point of Diversion (POD) | <input type="checkbox"/> Additional Point of Appropriation (APOA) |
| <input type="checkbox"/> Additional Point of Diversion (APOD) | |

Check all type(s) of temporary change(s) due to drought proposed below (change "CODES" are provided in parentheses):

- | | |
|---|---|
| <input type="checkbox"/> Place of Use (POU) | <input type="checkbox"/> Point of Appropriation/Well (POA) |
| <input type="checkbox"/> Character of Use (USE) | <input type="checkbox"/> Additional Point of Appropriation (APOA) |
| <input type="checkbox"/> Point of Diversion (POD) | <input type="checkbox"/> Additional Point of Diversion (APOD) |

Will all of the proposed changes affect the entire water right?

- Yes Complete only the Proposed ("to" lands) section of Table 2 on the next page. Use the "CODES" listed above to describe the proposed changes.
- No Complete all of Table 2 to describe the portion of the water right to be changed

RECEIVED

MAR 11 2019

OWRD

13148

Please use and attach additional pages of Table 2 as needed.
See page 6 for instructions.

Do you have questions about how to fill-out the tables?
Contact the Department at 503-986-0900 and ask for Transfer Staff.

Table 2. Description of Temporary Changes to Water Right Certificate # 10932 (6.69 cfs)
List only the part of the right that will be changed. For the acreage in each ¼ ¼, list the change proposed.

AUTHORIZED (the "from" or "off" lands) The listing that appears on the certificate BEFORE PROPOSED CHANGES List only that part or portion of the water right that will be changed.											Proposed Changes (see "CODES" from previous page)	PROPOSED (the "to" or "on" lands) The listing as it would appear AFTER PROPOSED CHANGES are made.														
Twp	Rng	Sec	¼	¼	Tax Lot	Gvt Lot or DLC	Acres	Type of USE listed on Certificate	POD(s) or POA(s) (name or number from Table 1)	Priority Date		Twp	Rng	Sec	¼	¼	Tax Lot	Gvt Lot or DLC	Acres	New Type of USE	POD(s)/ POA(s) to be used (from Table 1)	Priority Date				
33	S	7.5	E	28	NE	NE	4600		40	Irrigation	Melhase Ditch	5/1914	POU	33	S	7.5	E	29	SE	NE	5500		3.36		Melhase Ditch	5/1914
33	S	7.5	E	28	NW	NE	4600		39.22	Irrigation	Melhase Ditch	5/1914	POU	33	S	7.5	E	29	NE	SE	5500		40		Melhase Ditch	5/1914
33	S	7.5	E	28	SW	NE	4600		40	Irrigation	Melhase Ditch	5/1914	POU	33	S	7.5	E	29	SW	SE	5500		40		Melhase Ditch	5/1914
33	S	7.5	E	28	SE	NE	4600		40	Irrigation	Melhase Ditch	5/1914	POU	33	S	7.5	E	29	SE	SE	5500		40		Melhase Ditch	5/1914
33	S	7.5	E	28	NE	NW	4600		5.13	Irrigation	Melhase Ditch	5/1914	POU	33	S	7.5	E	29	SW	SW	6001		10.1		Melhase Ditch	5/1914
33	S	7.5	E	28	SE	NW	4600		9.11	Irrigation	Melhase Ditch	5/1914	POU	33	S	7.5	E	29	SE	SW	5500		40		Melhase Ditch	5/1914
TOTAL ACRES							173.46	TOTAL ACRES											173.46							

13148

Additional remarks: _____.

RECEIVED
MAR 11 2019
OWRD

Part 5 of 5 – Water Right Information for CERTIFICATE 10933

Description of Water Delivery System

System capacity: **45** cubic feet per second (cfs) for the Melhase Ditch system of which together Certificates 10931, 10932, 1933 and 10934 have the right to divert 17.12 cfs.

Describe the current water delivery system or the system that was in place at some time within the last five years. Include information on the pumps, canals, pipelines, and sprinklers used to divert, convey, and apply the water at the authorized place of use. The water for Certificates 10931, 10932, 10933 and 10934 is diverted from the Wood River into the Melhase Ditch. Together these four water rights have the right to divert 17.12 CFS. The capacity of the Melhase Ditch at the point of diversion is 45 CFS. The water for these water rights is distributed directly from the Melhase Ditch.

Table 1. Location of Authorized and Proposed Point(s) of Diversion (POD) or Appropriation (POA)

(Note: If the POD/POA name is not specified on the certificate, assign it a name or number here.)

POD/POA Name or Number	Is this POD/POA Authorized on the Certificate or is it Proposed?	If POA, OWRD Well Log ID# (or Well ID Tag # L-___)	Twp		Rng		Sec	¼ ¼		Tax Lot, DL C or Gov't Lot	Measured Distances (from a recognized survey corner)
Melhase Ditch	<input checked="" type="checkbox"/> Authorized <input type="checkbox"/> Proposed		33	S	7.5	E	10	SE	SW		1278' North, 1489.6' East from the SW Corner of Sec 10, T33S R 7.5E

Check all type(s) of temporary change(s) proposed below (change “CODES” are provided in parentheses):

- | | |
|---|---|
| <input checked="" type="checkbox"/> Place of Use (POU) | <input type="checkbox"/> Appropriation/Well (POA) |
| <input type="checkbox"/> Point of Diversion (POD) | <input type="checkbox"/> Additional Point of Appropriation (APOA) |
| <input type="checkbox"/> Additional Point of Diversion (APOD) | |

Check all type(s) of temporary change(s) due to drought proposed below (change “CODES” are provided in parentheses):

- | | |
|---|---|
| <input type="checkbox"/> Place of Use (POU) | <input type="checkbox"/> Point of Appropriation/Well (POA) |
| <input type="checkbox"/> Character of Use (USE) | <input type="checkbox"/> Additional Point of Appropriation (APOA) |
| <input type="checkbox"/> Point of Diversion (POD) | <input type="checkbox"/> Additional Point of Diversion (APOD) |

Will all of the proposed changes affect the entire water right?

- Yes Complete only the Proposed (“to” lands) section of Table 2 on the next page. Use the “CODES” listed above to describe the proposed changes.
- No Complete all of Table 2 to describe the portion of the water right to be changed.

RECEIVED

MAR 11 2019

13148

Please use and attach additional pages of Table 2 as needed.
See page 6 for instructions.

Do you have questions about how to fill-out the tables?
Contact the Department at 503-986-0900 and ask for Transfer Staff.

Table 2. Description of Temporary Changes to Water Right Certificate # 10933 (4.25 cfs)

AUTHORIZED (the "from" or "off" lands) The listing that appears on the certificate BEFORE PROPOSED CHANGES List only that part or portion of the water right that will be changed.											Proposed Changes (see "CODES" from previous page)	PROPOSED (the "to" or "on" lands) The listing as it would appear AFTER PROPOSED CHANGES are made.														
Twp	Rng	Sec	¼	¼	Tax Lot	Gvt Lot or DLC	Acres	Type of USE listed on Certificate	POD(s) or POA(s) (name or number from Table 1)	Priority Date		Twp	Rng	Sec	¼	¼	Tax Lot	Gvt Lot or DLC	Acres	New Type of USE	POD(s)/ POA(s) to be used (from Table 1)	Priority Date				
33	S	7.5	E	21	SW	NE	4600		40	Irrigation	Melhase Ditch	5/1914	POU	33	S	7.5	E	21	NE	SW	4700		15.43		Melhase Ditch	5/1914
33	S	7.5	E	21	NE	SE	4600		40	Irrigation	Melhase Ditch	5/1914	POU	33	S	7.5	E	21	NW	SW	4700		10		Melhase Ditch	5/1914
33	S	7.5	E	21	NW	SE	4600		31.82	Irrigation	Melhase Ditch	5/1914	POU	33	S	7.5	E	21	SW	SW	4700		40		Melhase Ditch	5/1914
33	S	7.5	E	21	SW	SE	4600		30.25	Irrigation	Melhase Ditch	5/1914	POU	33	S	7.5	E	21	SE	SW	4700		40		Melhase Ditch	5/1914
33	S	7.5	E	21	SE	SE	4600		40	Irrigation	Melhase Ditch	5/1914	POU	33	S	7.5	E	29	NE	NE	5500		40		Melhase Ditch	5/1914
													POU	33	S	7.5	E	29	SE	NE	5500		36.64		Melhase Ditch	5/1914
TOTAL ACRES									182.07	TOTAL ACRES											182.07					

13148

Additional remarks: _____.

RECEIVED
MAR 11 2019
OWRD

Part 5 of 5 – Water Right Information for CERTIFICATE 10934

Description of Water Delivery System

System capacity: 45 cubic feet per second (cfs) for the Melhase Ditch system of which together Certificates 10931, 10932, 1933 and 10934 have the right to divert 17.12 cfs.

Describe the current water delivery system or the system that was in place at some time within the last five years. Include information on the pumps, canals, pipelines, and sprinklers used to divert, convey, and apply the water at the authorized place of use. The water for Certificates 10931, 10932, 10933 and 10934 is diverted from the Wood River into the Melhase Ditch. Together these four water rights have the right to divert 17.12 CFS. The capacity of the Melhase Ditch at the point of diversion is 45 CFS. The water for these water rights is distributed directly from the Melhase Ditch.

Table 1. Location of Authorized and Proposed Point(s) of Diversion (POD) or Appropriation (POA)

(Note: If the POD/POA name is not specified on the certificate, assign it a name or number here.)

POD/POA Name or Number	Is this POD/POA Authorized on the Certificate or is it Proposed?	If POA, OWRD Well Log ID# (or Well ID Tag # L-)	Twp		Rng		Sec	¼ ¼		Tax Lot, DL C or Gov't Lot	Measured Distances (from a recognized survey corner)
Melhase Ditch	<input checked="" type="checkbox"/> Authorized <input type="checkbox"/> Proposed		33	S	7.5	E	10	SE	SW		1278' North, 1489.6' East from the SW Corner of Sec 10, T33S R 7.5E

Check all type(s) of temporary change(s) proposed below (change "CODES" are provided in parentheses):

- Place of Use (POU) Appropriation/Well (POA)
- Point of Diversion (POD) Additional Point of Appropriation (APOA)
- Additional Point of Diversion (APOD)

Check all type(s) of temporary change(s) due to drought proposed below (change "CODES" are provided in parentheses):

- Place of Use (POU) Point of Appropriation/Well (POA)
- Character of Use (USE) Additional Point of Appropriation (APOA)
- Point of Diversion (POD) Additional Point of Diversion (APOD)

Will all of the proposed changes affect the entire water right?

- Yes Complete only the Proposed ("to" lands) section of Table 2 on the next page. Use the "CODES" listed above to describe the proposed changes.
- No Complete all of Table 2 to describe the portion of the water right to be changed.

13148

RECEIVED

MAR 11 2019

OWRD

Please use and attach additional pages of Table 2 as needed.
See page 6 for instructions.

Do you have questions about how to fill-out the tables?
Contact the Department at 503-986-0900 and ask for Transfer Staff.

Table 2. Description of Temporary Changes to Water Right Certificate # 10934 (1.33 cfs)

AUTHORIZED (the "from" or "off" lands) The listing that appears on the certificate BEFORE PROPOSED CHANGES List only that part or portion of the water right that will be changed.											Proposed Changes (see "CODES" from previous page)	PROPOSED (the "to" or "on" lands) The listing as it would appear AFTER PROPOSED CHANGES are made.														
Twp	Rng	Sec	¼	¼	Tax Lot	Gvt Lot or DLC	Acres	Type of USE listed on Certificate	POD(s) or POA(s) (name or number from Table 1)	Priority Date		Twp	Rng	Sec	¼	¼	Tax Lot	Gvt Lot or DLC	Acres	New Type of USE	POD(s)/ POA(s) to be used (from Table 1)	Priority Date				
33	S	7.5	E	21	NE	NE	2900		28	Irrigation	Melhase Ditch	5/1914	POU	33	S	7.5	E	16	NW	SW	1200		21.75		Melhase Ditch	5/1914
33	S	7.5	E	21	NW	NE	2900		13.3	Irrigation	Melhase Ditch	5/1914	POU	33	S	7.5	E	17	NE	SE	1200		13.38		Melhase Ditch	5/1914
33	S	7.5	E	21	SE	NE	2900		38.94	Irrigation	Melhase Ditch	5/1914	POU	33	S	7.5	E	17	SE	SE	1200		24.79		Melhase Ditch	5/1914
													POU	33	S	7.5	E	21	NE	SW	4700		20.32		Melhase Ditch	5/1914
							TOTAL ACRES	80.24								TOTAL ACRES	80.24									

18148

Additional remarks: _____


RECEIVED
MAR 11 2019
OWRD

For Place of Use Changes

Are there other water right certificates, water use permits or ground water registrations associated with the “from” or the “to” lands? Yes No

If YES, list the certificate, water use permit, or ground water registration numbers:

C-76152, G-17506



Pursuant to ORS 540.525, any “layered” water use such as an irrigation right that is supplemental to a primary right proposed for temporary transfer can be included in the transfer or remain unused on the authorized place of use. If the primary water right does not revert soon enough to allow use of the supplemental right within five years, the supplemental right shall become subject to cancellation for nonuse under ORS 540-610.

For a change in point(s) of appropriation (well(s)) or additional point(s) of appropriation if necessary to convey the water to the new temporary place of use:

- Well log(s) are attached for each authorized and proposed well(s) that are clearly labeled and associated with the corresponding well(s) in Table 1 above and on the accompanying application map. (**Tip:** You may search for well logs on the Department’s web page at: http://apps.wrd.state.or.us/apps/gw/well_log/Default.aspx)

AND/OR

- Describe the construction of the authorized and proposed well(s) in Table 3 for any wells that do not have a well log. For *proposed wells not yet constructed or built*, provide “a best estimate” for each requested information element in the table. The Department recommends you consult a licensed well driller, geologist, or certified water right examiner to assist with assembling the information necessary to complete Table 3.

Table 3. Construction of Point(s) of Appropriation

Any well(s) in this listing must be clearly tied to corresponding well(s) described in Table 1 and shown on the accompanying application map. Failure to provide the information will delay the processing of your transfer application until it is received. The information is necessary for the department to assess whether the proposed well(s) will access the same source aquifer as the authorized point(s) of appropriation (POA). The Department is prohibited by law from approving POA changes that do not access the same source aquifer.

Proposed or Authorized POA Name or Number	Is well already built? (Yes or No)	If an existing well, OWRD Well ID Tag No. L-___	Total well depth	Casing Diameter	Casing Intervals (feet)	Seal depth(s) (intervals)	Perforated or screened intervals (in feet)	Static water level of completed well (in feet)	Source aquifer (sand, gravel, basalt, etc.)	Well - specific rate (cfs or gpm). If less than full rate of water right

RECEIVED
 MAR 11 2019
 OWRD
 13148
 TACS



2016-006123
Klamath County, Oregon
06/10/2016 02:22:50 PM
Fee: \$57.00

AFTER RECORDING, RETURN TO:

Traynham Ranches, LLC
1881 Brophy Road
Eagle Point, OR 97524

UNTIL A CHANGE IS REQUESTED,
SEND ALL TAX STATEMENTS TO:

Traynham Ranches, LLC
1881 Brophy Road
Eagle Point, OR 97524

WARRANTY DEED

1789 LAND COMPANY LLC, an Oregon limited liability company, Grantor, conveys and warrants to TRAYNHAM RANCHES, LLC, an Oregon limited liability company, Grantee, that certain real property located in Klamath County, Oregon, and more particularly described on Exhibit A attached hereto, free of all liens and encumbrances except those set forth on Exhibit B attached hereto.

The true consideration for this conveyance is the exchange of like-kind real property pursuant to a tax-deferred exchange under Section 1031 of the Internal Revenue Code.

BEFORE SIGNING OR ACCEPTING THIS INSTRUMENT, THE PERSON TRANSFERRING FEE TITLE SHOULD INQUIRE ABOUT THE PERSON'S RIGHTS, IF ANY, UNDER ORS 195.300, 195.301 AND 195.305 TO 195.336 AND SECTIONS 5 TO 11, CHAPTER 424, OREGON LAWS 2007, SECTIONS 2 TO 9 AND 17, CHAPTER 855, OREGON LAWS 2009, AND SECTIONS 2 TO 7, CHAPTER 8, OREGON LAWS 2010. THIS INSTRUMENT DOES NOT ALLOW USE OF THE PROPERTY DESCRIBED IN THIS INSTRUMENT IN VIOLATION OF APPLICABLE LAND USE LAWS AND REGULATIONS. BEFORE SIGNING OR ACCEPTING THIS INSTRUMENT, THE PERSON ACQUIRING FEE TITLE TO THE PROPERTY SHOULD CHECK WITH THE APPROPRIATE CITY OR COUNTY PLANNING DEPARTMENT TO VERIFY THAT THE UNIT OF LAND BEING TRANSFERRED IS A LAWFULLY ESTABLISHED LOT OR PARCEL, AS DEFINED IN ORS 92.010 OR 215.010, TO VERIFY THE APPROVED USES OF THE LOT OR PARCEL, TO DETERMINE ANY LIMITS ON LAWSUITS AGAINST FARMING OR FOREST PRACTICES, AS DEFINED IN ORS 30.930, AND TO INQUIRE ABOUT THE RIGHTS OF NEIGHBORING PROPERTY OWNERS, IF ANY, UNDER ORS 195.300, 195.301 AND 195.305 TO 195.336 AND SECTIONS 5 TO 11, CHAPTER 424, OREGON LAWS 2007, SECTIONS 2 TO 9 AND 17, CHAPTER 855, OREGON LAWS 2009, AND SECTIONS 2 TO 7, CHAPTER 8, OREGON LAWS 2010.

RECEIVED

MAR 11 2019

OWRD

EXHIBIT A

Legal Description

Parcel 1 of Land Partition 02-16 situated in the E 1/2 NE 1/4, E 1/2 SE 1/4, SW 1/4 SE 1/4, SE 1/4 SW 1/4 of Section 29, and the NE 1/4 NW 1/4, N 1/2 NE 1/4, S 1/2 N 1/2 Lying South of Seven Mile Road, and the SE 1/4, SW 1/4 Excepting the West 360' of Section 32 and All of Section 33, in Township 33 South, Range 7 1/2 East, of the Willamette Meridian, Klamath County, Oregon and that portion of Government Lots 1, 2, 3 and 4 of Section 4 and Government Lot 1 of Section 5, in Township 34 South, Range 7 1/2 East, of the Willamette Meridian, Klamath County Oregon, more particularly described as follows: Beginning at the quarter Section corner on the North line of Section 4; thence South along the East line of Government Lots 1 and 4, 1989.5 feet; thence North 62°37' West 4328.3 feet to the North line of Section 5; thence East along the North line of Section 5 and 4, 3862 feet, more or less to the point of beginning. Recorded May 19, 2016 in Instrument No. 2016-005266.

RECEIVED

MAR 11 2019

OWRD

- 13148

EXHIBIT B

Permitted Exceptions

1. Taxes deferred, as disclosed by the tax roll, the premises herein described have been zoned or classified for farm use. At any time that said land is disqualified for such use the property will be subject to additional taxes or penalties and interest.
2. Any right, interest or claim that may exist, arise or be asserted against the Title under or pursuant to the perishable Agricultural Commodities Act of 1930, as amended, 7 USC 499a et seq., the Packers and Stockyard Act of 1921, as amended, 7 USC 181 et seq., or any similar state laws.
3. Special Assessment disclosed by the Klamath tax rolls:
For: Wood River District Improvement Company
4. The rights of the public in and to that portion of the herein described property lying within the limits of public roads, streets or highways.
5. The provisions contained in Patents,
Instrument No.: Volume 6, page 543, Deed Records.
Volume 11, page 383, Deed Records
As follows: See patents for particulars.
6. An easement including the terms and provisions thereof, affecting the portion of said premises and for the purposes stated therein as set forth in instrument:
Granted To: County of Klamath, Oregon
Recorded: March 24, 1872
Instrument No.: M72, page 3142

RECEIVED

MAR 11 2019

OWRD

13148

WTC 87822-KR

2011-007777
Klamath County, Oregon

THIS SPACE



06/29/2011 09:38:08 AM

Fee: \$62.00



After recording return to:
Robinson Best, LLC., an Oregon Limited
Liability Company
Attention: Lee Traynham PO Box 769 113 S.
Grevie Road
Arbuckle, CA 95912

Until a change is requested all tax statements
shall be sent to the following address:
Robinson Best, LLC., an Oregon Limited
Liability Company
Attention: Lee Traynham PO Box 769 113 S.
Grevie Road
Arbuckle, CA 95912

Escrow No. MT87822-KR
Title No. 0087822
SWD r.042611

STATUTORY WARRANTY DEED

PCA Acquired Property, LLC, a California Limited Liability Company,

Grantor(s), hereby convey and warrant to

Robinson Best, LLC., an Oregon Limited Liability Company,

Grantee(s), the following described real property in the County of **KLAMATH** and State of Oregon free of encumbrances
except as specifically set forth herein:

SEE EXHIBIT A WHICH IS MADE A PART HEREOF BY THIS REFERENCE

The true and actual consideration for this conveyance is **\$16,000,000.00**.

The above-described property is free of encumbrances except all those items of record, if any, as of the date of this deed and
those shown below, if any:

[Handwritten signature]


13148

RECEIVED
MAR 11 2019
OWRD

BEFORE SIGNING OR ACCEPTING THIS INSTRUMENT, THE PERSON TRANSFERRING FEE TITLE SHOULD INQUIRE ABOUT THE PERSON'S RIGHTS, IF ANY, UNDER ORS 195.300, 195.301 AND 195.305 TO 195.336 AND SECTIONS 5 TO 11, CHAPTER 424, OREGON LAWS 2007, AND SECTIONS 2 TO 9 AND 17, CHAPTER 855, OREGON LAWS 2009. THIS INSTRUMENT DOES NOT ALLOW USE OF THE PROPERTY DESCRIBED IN THIS INSTRUMENT IN VIOLATION OF APPLICABLE LAND USE LAWS AND REGULATIONS. BEFORE SIGNING OR ACCEPTING THIS INSTRUMENT, THE PERSON ACQUIRING FEE TITLE TO THE PROPERTY SHOULD CHECK WITH THE APPROPRIATE CITY OR COUNTY PLANNING DEPARTMENT TO VERIFY THAT THE UNIT OF LAND BEING TRANSFERRED IS A LAWFULLY ESTABLISHED LOT OR PARCEL, AS DEFINED IN ORS 92.010 OR 215.010, TO VERIFY THE APPROVED USES OF THE LOT OR PARCEL, TO DETERMINE ANY LIMITS ON LAWSUITS AGAINST FARMING OR FOREST PRACTICES, AS DEFINED IN ORS 30.930, AND TO INQUIRE ABOUT THE RIGHTS OF NEIGHBORING PROPERTY OWNERS, IF ANY, UNDER ORS 195.300, 195.301 AND 195.305 TO 195.336 AND SECTIONS 5 TO 11, CHAPTER 424, OREGON LAWS 2007, AND SECTIONS 2 TO 9 AND 17, CHAPTER 855, OREGON LAWS 2009.

Dated this 27 day of June, 2011.

PCA Acquired Property, LLC, a California Limited Liability Company

BY: 
John Boyes, Executive Vice President


STATE OF CALIFORNIA

COUNTY OF Placer ^{SS.}

On June 27, 2011 before me, Norma Udell personally appeared John Boyes, as Executive Vice President for PCA Acquired Property, LLC, a California Limited Liability Company personally known to me (or proved to me on the basis of satisfactory evidence) to be the person(s) whose name(s) is/are subscribed to the within instrument and acknowledged to me that executed the same in authorized capacity(ies), and that by signatures(s) on the instrument the person(s) or the entity upon behalf of which the person(s) acted, executed the instrument.

WITNESS my hand and official seal.

Signature Norma Udell



RECEIVED

MAR 11 2019

OWRD

13148

EXHIBIT "A"
LEGAL DESCRIPTION

PARCEL 1:

All of the following real property situated in the County of Klamath and State of Oregon, bounded and described as follows, to wit:

The S1/2 of the NE1/4 and the SE1/4 of Section 30;

The NE1/4 of Section 31;

The SW1/4 of the SW1/4 of Section 29;

The W1/2 of the NW1/4 of Section 32;

ALL in Township 33 South, Range 7 1/2 East of the Willamette Meridian, Klamath County, Oregon; and all that part of the SE1/4 of the NW1/4 and all that part of the SW1/4 of the NE1/4 of Section 32, said Township and Range lying Northerly of and from the Main Public County or Market Road running through Section 32 in a Northeasterly direction, the premises hereby conveyed extending to the center line of said road;

PARCEL 2:

That portion of Section 17, Township 33 South, Range 7 1/2 East, Willamette Meridian, Klamath County, Oregon, described as follows:

Beginning at a stone marking the corner common to Sections 8, 9, 16 and 17, Township 33 South, Range 7 1/2 East, Willamette Meridian; thence West along the Section line, a distance of 9.78 chains, more or less, to the center of a stream channel known as Anna Creek Slough; thence Southeasterly along the center of the channel of said Anna Creek Slough to a point on the line between said Sections 16 and 17, which is 5.6 chains, more or less, South of the above mentioned corner; thence North 5.6 chains to the point of beginning; being that portion of the NE1/4 of the NE1/4 of Section 17, Township 33 South, Range 7 1/2 East of the Willamette Meridian Lying Northeasterly from Anna Creek Slough;

AND

RECEIVED

MAR 11 2019

OWRD

- 13148

(Parcel 2 continued)

Lots 1, and 2, the NW1/4 of the SE1/4, the E1/2 of the NW1/4, the NE1/4 of the SW1/4 of Section 16, and W1/2 of the NW1/4 and the NW1/4 of the SW1/4 of Section 16, less that portion described as follows:

Beginning at a point on the line between Sections 16 and 17, Township 33 South, Range 7 1/2 East, Willamette Meridian where a stream known as Anna Creek Slough crosses said section line and which point is 5.6 chains, more or less, South of the Corner of Sections 8, 9, 16 and 17, of said Township and Range; thence south along the section line between said Sections 16 and 17, a distance of 56.25 chains, more or less, to the Northwest corner of the SW1/4 of the SW1/4 of Section 16; thence East along the North line of the SW1/4 of the SW1/4 of said Section 16, a distance of 14.12 chains, more or less, to the center of the channel of Anna Creek Slough; thence Northwesterly along the center of said channel to the point of beginning; being that portion of the West half of the NW1/4 and of the NW1/4 of the SW1/4 of Section 16, Township 33 South, Range 7 1/2 East, Willamette Meridian, lying Southwesterly from the Anna Creek Slough.

PARCEL 3:

The S1/2 of the SW1/4 and the SW1/4 of the SE1/4 of Section 16; the SW1/4, the N1/2 of the NW1/4, the SW1/4 of the NW1/4, the NW1/4 of the NE1/4 and the E1/2 of the NE1/4, in Section 21; all in Township 33 South, Range 7 1/2 East, Willamette Meridian, Klamath County, Oregon.

EXCEPTING THEREFROM: Two acres, more or less, in the SW1/4 SE1/4 of Section 16, Township 33 South, Range 7 1/2 East, Willamette Meridian, more particularly described as follows:

Commencing at the Southeast corner of said SW1/4 SE1/4; thence North a distance of 418 feet; thence West a distance of 209 feet; thence South a distance of 418 feet; thence East a distance of 209 feet to the place of beginning, being the same property conveyed to School District No. 7 by Deed recorded March 12, 1888 in Volume 3 at page 497 of Klamath County, Oregon Deed Records.

ALSO EXCEPTING THEREFROM a strip of land 400 feet in width off the East side of the NE1/4 NE1/4, Section 21.

AND EXCEPTING a parcel described as: Beginning at a point 1,180 feet North of the Southeast corner of the NE1/4 of Section 21, Township 33 South, Range 7 1/2 East, Willamette Meridian; thence West 175 feet; thence North 110 feet; thence East 175 feet; thence South 110 feet to the point of beginning.

AND EXCEPTING a parcel described as: Beginning at a point 1,180 feet North of and 175 feet West of the Southeast corner of the NE1/4 of Section 21, Township 33 South, Range 7 1/2 East, Willamette Meridian; thence running West 200.5 feet; thence North 110 feet; thence East 200.5 feet; thence South 110 feet to the point of beginning.

AND EXCEPTING THEREFROM any portion lying within Nicholson Road.

RECEIVED

MAR 11 2019

13148

OWRD

(Legal Description Continued)

PARCEL 4:

A portion of Lot 4, Section 16, Township 33 South, Range 7 1/2 East, Willamette Meridian, more particularly described as follows: Commencing at the Southwest corner of said Lot 4; thence East a distance of 210 feet; thence North a distance of 420 feet; thence West 210 feet; thence South 420 feet to the place of beginning, being the same property deeded to the Directors of School District No. 7 by Deed recorded March 12, 1888, in Volume 3, page 495 of Klamath County, Oregon Deed Records.

EXCEPTING THEREFROM any portion lying within Nicholson Road.

AND

A portion of the SW1/4 SE1/4 of Section 16, Township 33 South, Range 7 1/2 East, Willamette Meridian, more particularly described as follows: Commencing at the Southeast corner of said SW1/4 SE1/4; thence North a distance of 418 feet; thence West a distance of 209 feet; thence South a distance of 418 feet; thence East a distance of 209 feet to the place of beginning, being the same property conveyed to School District No. 7 by Deed recorded March 12, 1888 in Volume 3 at page 497 of Klamath County, Oregon Deed Records.

PARCEL 5:

Parcels 1, 2 and 3 of Land Partition 86-07, including replat of Parcel 1 of Land Partition 15-06, situated in the SW1/4 NE1/4, SE1/4 NW1/4, SE1/4 of Section 21, The W1/2 of Section 22, W1/2 of Section 27 and Section 28, Township 33 South, Range 07 1/2 East, Willamette Meridian, filed April 16, 2009 in Volume 2009-005310, Klamath County, Oregon.

PARCEL 6:

Parcels 1, 2 and 3 of Land Partition 85-07, situated in the SW1/4 SW1/4 of Section 5 and the E1/2 of Section 7 and the W1/2 NW1/4, SW1/4, W1/2 SE1/4 of Section 8 and the W1/2 W1/2 of Section 16 and the N1/2, SE1/4 of Section 17, Township 33 South, Range 07 1/2 East, Willamette Meridian, filed June 1, 2009 in Volume 2009-007539, Klamath County, Oregon.

PARCEL 7:

All that property situate in the County of Klamath, State of Oregon, described as follows:

That portion of the SW1/4 of the SE1/4 of Section 17, Township 33 South, Range 7 1/2 East, Willamette Meridian, described as follows: Commencing at the Southwest corner of said SE1/4 of said Section 17 and running North along the half section line 300 feet; thence East, parallel with the South section line 750 feet; thence South, parallel with the first course of this description 300 feet to the South section line; thence Westerly along said line 750 feet to the point of beginning.

EXCEPTING THEREFROM any portion thereof lying within the boundaries of Nicholson Road.

RECEIVED

MAR 11 2019

OWRD

13148

PARCEL 8:

Parcel 2 of Land Partition 15-06, situated in the S1/2 of Section 28, Township 33 South, Range 71/2 East of the Willamette Meridian, Klamath County, Oregon.

PARCEL 9:

Government Lot 6 in Section 27, Township 33 South, Range 71/2 East of the Willamette Meridian, Klamath County, Oregon.

RECEIVED

MAR 11 2019

OWRD

- 13148

Application for Water Right Transfer

Evidence of Use Affidavit



Oregon Water Resources Department
 725 Summer Street NE, Suite A
 Salem, Oregon 97301-1266
 (503) 986-0900
 www.wrd.state.or.us

Please print legibly or type. Be as specific as possible. Attach additional pages if you need more spacing. Supporting documentation must be attached.

State of Oregon)
) ss
 County of KLAMATH)

I, LEE TRAYNHAM, in my capacity as OWNER, ROBINSON BEST LLC,

mailing address PO BOX 769, ARBUCKLE, CA 95912

telephone number (530)476-2236, being first duly sworn depose and say:

1. My knowledge of the exercise or status of the water right is based on (check one):

- Personal observation Professional expertise

2. I attest that:

Water was used during the previous five years on the **entire** place of use for Certificate # ____; **OR**

My knowledge is specific to the use of water at the following locations within the last five years:

Certificate #	Township	Range	Mer	Sec	¼ ¼	Gov't Lot or DLC	Acres (if applicable)

OR

- Confirming Certificate # ____ has been issued within the past five years; **OR**
- Part or all of the water right was leased instream at some time within the last five years. The instream lease number is: ____ (Note: If the entire right proposed for transfer was not leased, additional evidence of use is needed for the portion not leased instream.); **OR**
- The water right is not subject to forfeiture and documentation that a presumption of forfeiture for non-use would be rebutted under ORS 540.610(2) is attached.
- Water has been used at the actual current point of diversion or appropriation for more than 10 years for Certificate # ____ (For Historic POD/POA Transfers)

(continues on reverse side)

RECEIVED

MAR 11 2019

13148

OWRD


3. The water right was used for: (e.g., crops, pasture, etc.): PASTURE

4. I understand that if I do not attach one or more of the documents shown in the table below to support the above statements, my application will be considered incomplete.


Signature of Affiant

3-4-19
Date

Signed and sworn to (or affirmed) before me this 4th day of March, 20 19.


Notary Public for ~~Oregon~~ California

My Commission Expires: January 16, 2023

Supporting Documents	Examples
<input type="checkbox"/> Copy of a water right certificate that has been issued within the last five years. (not a remaining right certificate)	Copy of confirming water right certificate that shows issue date
<input type="checkbox"/> Copies of receipts from sales of irrigated crops or for expenditures related to use of water	<ul style="list-style-type: none">● Power usage records for pumps associated with irrigation use● Fertilizer or seed bills related to irrigated crops● Farmers Co-op sales receipt
<input type="checkbox"/> Records such as FSA crop reports, irrigation district records, NRCS farm management plan, or records of other water suppliers	<ul style="list-style-type: none">● District assessment records for water delivered● Crop reports submitted under a federal loan agreement● Beneficial use reports from district● IRS Farm Usage Deduction Report● Agricultural Stabilization Plan● CREP Report
<input checked="" type="checkbox"/> Aerial photos containing sufficient detail to establish location and date of photograph	Multiple photos can be submitted to resolve different areas of a water right. If the photograph does not print with a "date stamp" or without the source being identified, the date of the photograph and source should be added. Sources for aerial photos: OSU – www.oregonexplorer.info/imagery OWRD – www.wrd.state.or.us Google Earth – earth.google.com TerraServer – www.terra-server.com
<input type="checkbox"/> Approved Lease establishing beneficial use within the last 5 years	Copy of instream lease or lease number

RECEIVED

MAR 11 2019

13148

OWRD

FS

Application for Water Right Transfer

Evidence of Use Affidavit



Oregon Water Resources Department
 725 Summer Street NE, Suite A
 Salem, Oregon 97301-1266
 (503) 986-0900
 www.wrd.state.or.us

Please print legibly or type. Be as specific as possible. Attach additional pages if you need more spacing. Supporting documentation must be attached.

State of Oregon)
) ss
 County of KLAMATH)

I, BUCKLEY COX, in my capacity as OWNER, TRAYNHAM RANCHES, LLC,
 mailing address 1881 BROPHY RD., EAGLE POINT, OR 97524
 telephone number (541)840-8788, being first duly sworn depose and say:

1. My knowledge of the exercise or status of the water right is based on (check one):

- Personal observation Professional expertise

RECEIVED

MAR 11 2019

OWRD

2. I attest that:

Water was used during the previous five years on the **entire** place of use for Certificate # ____; **OR**

My knowledge is specific to the use of water at the following locations within the last five years:

Certificate #	Township		Range		Mer	Sec	¼ ¼	Gov't Lot or DLC	Acres (if applicable)

OR

- Confirming Certificate # ____ has been issued within the past five years; **OR**
- Part or all of the water right was leased instream at some time within the last five years. The instream lease number is: ____ (Note: If the entire right proposed for transfer was not leased, additional evidence of use is needed for the portion not leased instream.); **OR**
- The water right is not subject to forfeiture and documentation that a presumption of forfeiture for non-use would be rebutted under ORS 540.610(2) is attached.
- Water has been used at the actual current point of diversion or appropriation for more than 10 years for Certificate # ____ (For Historic POD/POA Transfers)

(continues on reverse side)

13148

3. The water right was used for: (e.g., crops, pasture, etc.): PASTURE
4. I understand that if I do not attach one or more of the documents shown in the table below to support the above statements, my application will be considered incomplete.

Buckley Co
Signature of Affiant

3/5/19
Date

Signed and sworn to (or affirmed) before me this 5th day of March, 2019.



Amy P. Boles
Notary Public for Oregon
My Commission Expires: Aug 27, 2022

Supporting Documents	Examples
<input type="checkbox"/> Copy of a water right certificate that has been issued within the last five years. (not a remaining right certificate)	Copy of confirming water right certificate that shows issue date
<input type="checkbox"/> Copies of receipts from sales of irrigated crops or for expenditures related to use of water	<ul style="list-style-type: none"> • Power usage records for pumps associated with irrigation use • Fertilizer or seed bills related to irrigated crops • Farmers Co-op sales receipt
<input type="checkbox"/> Records such as FSA crop reports, irrigation district records, NRCS farm management plan, or records of other water suppliers	<ul style="list-style-type: none"> • District assessment records for water delivered • Crop reports submitted under a federal loan agreement • Beneficial use reports from district • IRS Farm Usage Deduction Report • Agricultural Stabilization Plan • CREP Report
<input checked="" type="checkbox"/> Aerial photos containing sufficient detail to establish location and date of photograph	<p>Multiple photos can be submitted to resolve different areas of a water right. If the photograph does not print with a "date stamp" or without the source being identified, the date of the photograph and source should be added.</p> <p>Sources for aerial photos: OSU – www.oregonexplorer.info/imagery OWRD – www.wrd.state.or.us Google Earth – earth.google.com TerraServer – www.terra-server.com</p>
<input type="checkbox"/> Approved Lease establishing beneficial use within the last 5 years	Copy of instream lease or lease number


RECEIVED
MAR 11 2019
OWRD

13148

Supplemental Form D

Water Right Transfers Within the Boundaries of or Served by an Irrigation or Other District

[For transfers submitted under OAR Chapter 690 Division 380]



Oregon Water Resources Department
725 Summer Street NE, Suite A
Salem, Oregon 97301-1266
503-986-0900
www.oregon.gov/OWRD

The Department requires non-district applicants to communicate with districts during the planning and preparation of transfer applications involving water rights having a point of diversion/appropriation (POD/POA) or place of use (POU) served by or located within the boundaries of a district. In some cases district consent to the transfer will be required.

This form must be included with your transfer application if the transfer involves rights served by or located within the boundaries of a district. Use this form for either permanent or temporary transfers.

1. APPLICANT INFORMATION

NAME ROBINSON BEST LLC		PHONE (HM) 530-476-2236	
PHONE (WK)	CELL 530-682-8407	FAX	
ADDRESS PO BOX 769			
CITY ARBUCKLE	STATE CA	ZIP 95912	E-MAIL** TRAYNHAM@FRONTIERNET.NET

1. CO-APPLICANT INFORMATION

NAME TRAYNHAM RANCH LLC		PHONE (HM) 541-840-8788	
PHONE (WK)	CELL	FAX	
ADDRESS 1881 BROPHY RD			
CITY EAGLE POINT	STATE OR	ZIP 97524	E-MAIL** INFO@TRAYNHAMRANCH.COM

2. DISTRICT INFORMATION

DISTRICT NAME WOOD RIVER DISTRICT IMPROVEMENT COMPANY		PHONE (HM)	
PHONE (WK)	CELL 541-821-5848	FAX	
ADDRESS C/O 409 PINE STREET, SUITE 311			
CITY KLAMATH FALLS	STATE OR	ZIP 97601	E-MAIL** HCANNON@WATERRIGHTSOLUTIONS.COM

** By providing an e-mail address, the applicant and/or the district consent to receive all correspondence from the Department electronically. Copies of final order documents will also be mailed.

RECEIVED
MAR 11 2019
OWRD

3. WATER RIGHTS ISSUED IN THE NAME OF, or LOCATED WITHIN, or SERVED BY AN IRRIGATION OR OTHER DISTRICT

a. List the water right(s) involved in this transfer:

	Application / Decree	Permit / Previous Transfer	Certificate	Is the Water Right in the Name of a District or BOR*?
1.		-	1100	YES <input type="checkbox"/>
2.		-	1104	YES <input type="checkbox"/>
3.		-	1107	YES <input type="checkbox"/>
4.			10915	YES <input type="checkbox"/>

Attach additional pages for additional water rights if necessary.

**Bureau of Reclamation*

b. Determine a district's association with your points of diversion (POD) or appropriation (POA) and places of use (POU). *[If you are uncertain how to respond to the questions, please consult the district.]*

CURRENT ASSOCIATIONS *Please answer the following "yes" or "no" questions:*

- YES NO One or more of the current POD(s) / POA(s) involved in the transfer are served by a district or rely on Bureau of Reclamation (BOR) water.
- YES NO All or a portion of the current POU involved in this proposed transfer receives water for either primary or supplemental irrigation from the district; *i.e., the POU is currently layered with a district or BOR water supplied water right(s).*

PROPOSED ASSOCIATIONS *Please answer the following "yes" or "no" questions:*



- YES NO One or more of the proposed POD(s) / POA(s) involved in the transfer are currently served or will be served by a district if the transfer is approved, or rely on BOR water.
- YES NO All or a portion of the proposed POU involved in this proposed transfer currently receives or will receive either primary or supplemental irrigation from the district; *i.e., the POU will be layered with a district or BOR water supplied water right(s).*

COMMENTS OR ADDITIONAL INFORMATION ABOUT RELATIONSHIPS BETWEEN APPLICANT'S AND DISTRICT'S and/or BOR'S WATER RIGHTS

RECEIVED
MAR 11 2019
OWRD

4. APPLICANT'S SIGNATURE

- (1) I certify that I have notified the district about the proposed water right transfer application by [check one]:
 email, phone, postal mail, in person, or other (please specify) _____
- (2) I certify that to the best of my knowledge the information contained in this Supplemental Form D is true and accurate.

 _____ Applicant's Signature	<u>Lee Traynham, Robinson Best LLC</u> Name (print)	<u>3-4-19</u> Date
 _____ Applicant's Signature	<u>Buckley Cox, Traynham Ranch LLC</u> Name (print)	<u>3-4-19</u> Date

5. (WHEN REQUIRED) DISTRICT CONSENT TO THE PROPOSED WATER RIGHT TRANSFER


District consent is **required** if any box on this form is marked "YES."

The district certifies the following:

- (1) The district has reviewed the applicant's proposed water right transfer application and maps; and
(2) The district consents to the proposed water right transfer application.

YES NO After proof of completion, the confirming water right certificate is to remain in the name of the U.S. Bureau of Reclamation or the district.

YES NO The district will be responsible for submitting the claim of beneficial use.

 _____ District Manager Signature	<u>Hollie Cannon</u> Name (print)	<u>3-8-19</u> Date
---	--------------------------------------	-----------------------

RECEIVED
MAR 11 2019
OWRD