



State of Oregon
 Water Resources Department
 725 Summer Street NE, Suite A
 Salem, Oregon 97301-1266
 (503) 986-0900

Application for Permit Amendment

Part 1 of 5 – Minimum Requirements Checklist

This permit amendment application will be returned if Parts 1 through 5 and all required attachments are not completed and included.
 For questions, please call (503) 986-0900, and ask for Transfer Section.

RECEIVED

MAR 11 2019

OWRD

Check all items included with this application. (N/A = Not Applicable)

- Part 1 – Completed Minimum Requirements Checklist.
- Part 2 – Completed Application Map Checklist.
- Part 3 – Application Fee, payable by check to the Oregon Water Resources Department, and completed Fee Worksheet, page 3. Try the new online fee calculator at: http://apps.wrd.state.or.us/apps/misc/wrd_fee_calculator. If you have questions, call Customer Service at (503) 986-0801.
- Part 4 – Completed Applicant Information and Signature.
- Part 5 – Information about Permits to be Amended: **Number of permits to be amended: 1 List them here: G-15670**
Please include a separate Part 5 for each permit. (See instructions on page 6)
- Completed Permit Amendment Application Map (Does not have to be prepared by a Certified Water Right Examiner).
- N/A Request for Assignment Form and statutory fee. The request for assignment form has to be completed if the applicant is **not** the permit holder of record and needs to be assigned to the permit; **or** the landowner of the proposed place of use is **not** the permit holder of record and needs to be assigned to the permit (the Request for Assignment Form is available online at <http://www.oregon.gov/owrd/pubs/docs/forms>). Assignment is not needed if the applicant is the permit holder of record.
- N/A Affidavit(s) of Consent are required from all permit holder(s) of record if the permit is not assigned to the applicant **or** other permit holders of record that are not listed as applicants.
- N/A Land Use Information Form with approval and signature (or signed land use form receipt stub). Land use form is not required if any of the following apply:
 - Water is to be diverted, conveyed, and/or used only on federal lands.
 - All of the following apply: a) a change in place of use only, b) no structural changes, c) the use of water is for irrigation only, and d) the use is located within an irrigation district or an exclusive farm use zone.
 - The proposed changes are all located on the property reviewed in Land Use form enclosed in Water Right Application Folder # _____.
- N/A Water Well Report/Well Log for changes in point(s) of appropriation (well(s)) or additional point(s) of appropriation.

(For Staff Use Only)

WE ARE RETURNING YOUR APPLICATION FOR THE FOLLOWING REASON(S):

___ Application fee not enclosed/insufficient	___ Map not included or incomplete
___ Land Use Form not enclosed or incomplete	___ Assignment Form and fee not enclosed/insufficient
___ Additional signature(s) required	Part ___ is incomplete
Other/Explanation _____	
Staff: _____ 503-986-0 _____	Date: ___/___/___

Your permit amendment application will be returned if any of the map requirements listed below are not met.

Please be sure that the map you submit includes all the items listed below and meets the requirements of OAR 690-380-3100, however, the map does not have to be prepared by a Certified Water Right Examiner. Check all boxes that apply.

RECEIVED

MAR 11 2019

OWRD

- N/A If **more than three** permits are involved, separate maps for each permit.
- Permanent quality printed with dark ink on good quality paper.
- The size of the map can be 8½ x 11 inches, 8½ x 14 inches, 11 x 17 inches, or up to 30 x 30 inches. For 30 x 30 inch maps, one extra copy is required.
- A north arrow, a legend, and scale.
- The scale of the map must be: 1 inch = 400 feet, 1 inch = 1,320 feet, the scale of the county assessor map if the scale is not smaller than 1 inch = 1,320 feet, or a scale that has been pre-approved by the Department.
- Township, Range, Section, ¼ ¼, DLC, Government Lot, and other recognized public land survey lines.
- Tax lot boundaries (property lines) are required. Tax lot numbers are recommended.
- Major physical features including rivers and creeks showing direction of flow, lakes and reservoirs, roads, and railroads.
- Major water delivery system features from the point(s) of diversion/appropriation such as main pipelines, canals, and ditches.
- Existing place of use that includes separate hachuring for each water use permit, priority date, and use including number of acres in each quarter-quarter section, government lot, or in each quarter-quarter section as projected within government lots, donation land claims, or other recognized public land survey subdivisions. If less than the entirety of the permit is being changed, a separate hachuring is needed for the portion of the permit left unchanged.
- N/A If you are proposing a change in place of use, show the proposed place of use with hachuring that includes separate hachuring for each permit, priority date, and use including number of acres in each quarter-quarter section, government lot, or in each quarter-quarter section as projected within government lots, donation land claims, or other recognized public land survey subdivisions.
- Existing point(s) of diversion or well(s) with distance and bearing or coordinates from a recognized survey corner. This information can be found in your water use permit.
- N/A If you are proposing a change in point(s) of diversion or well(s), show the proposed location and label it clearly with distance and bearing or coordinates. If GPS coordinates are used, latitude-longitude coordinates may be expressed as either degrees-minutes-seconds with at least one digit after the decimal (example – 42°32’15.5”) or degrees-decimal with five or more digits after the decimal (example – 42.53764°).

Applicant Information

APPLICANT/BUSINESS NAME Rodney Jentsch		PHONE NO.	ADDITIONAL CONTACT NO.
ADDRESS 20511 F. Street Rupert, ID 83350			FAX NO.
CITY Rupert	STATE ID	ZIP 83350	E-MAIL
BY PROVIDING AN E-MAIL ADDRESS, CONSENT IS GIVEN TO RECEIVE ALL CORRESPONDENCE FROM THE DEPARTMENT ELECTRONICALLY. COPIES OF THE FINAL ORDER DOCUMENTS WILL ALSO BE MAILED.			

Agent Information – The agent is authorized to represent the applicant in all matters relating to this application.

AGENT/BUSINESS NAME Robert Long / CwM H2O		PHONE NO. 503-954-1326	ADDITIONAL CONTACT NO. 503-799-0304
ADDRESS 1319 SE Martin Luther King Jr. Blvd, Suite 204			FAX NO.
CITY Portland	STATE OR	ZIP 97214	E-MAIL Bob.Long@cwmmh2o.com
BY PROVIDING AN E-MAIL ADDRESS, CONSENT IS GIVEN TO RECEIVE ALL CORRESPONDENCE FROM THE DEPARTMENT ELECTRONICALLY. COPIES OF THE FINAL ORDER DOCUMENTS WILL ALSO BE MAILED.			

Explain in your own words what you propose to accomplish with this permit amendment; and why:
 This application proposes to amend permit G-15670 for the new land owner Mr. Rodney Jentsch to allow for one new point of appropriation (Well #3) to be drilled on tax lot 2501. Ownership of tax lot 2501 has been assigned from Ron Van Meter of Van Meter and Son Nursery to Rodney Jentsch. Tax lot 2501 is one of twelve tax lots associated with permit G-15670. The new point of appropriation (Well #3) will only provide water for tax lot 2501. The proposed APOA (Well #3) will not impact the total volume of water authorized in permit G-15670 or change the total Place of Use area.

If you need additional space, continue on a separate piece of paper and attach to the application as "Attachment 1".

Check this box if this project is fully or partially funded by the American Recovery and Reinvestment Act. (Federal stimulus dollars)


Is the applicant the permit holder of record? Yes No

If NO, include either:

- A completed assignment form (with required statutory assignment fee), assigning all or a portion of the permit to the applicant(s), **OR**
- An affidavit of consent from the permit holder(s) of record that gives permission for the applicant to amend the permit.

I understand that prior to Department approval of the permit amendment, I may be required to submit payment to the Department for publication of a notice in a newspaper with general circulation in the area where the permit is located, once per week for two consecutive weeks. If more than one qualifying newspaper is available, I suggest publishing the notice in the following newspaper: _____.

I (we) affirm that the information contained in this application is true and accurate.


 Applicant Signature

Mike Vandewiele (owners Rep.) 2-26-19
 Print Name (and Title if applicable) Date

 Applicant Signature

 Print Name (and Title if applicable) Date

RECEIVED
MAR 11 2019
OWRD

Check one of the following:

- The applicant is responsible for completion of change(s). Notices and correspondence should continue to be sent to the applicant.
- The permit holder(s) of record will be responsible for completing the proposed change(s) after the final order is issued. Copies of notices and correspondence should be sent to the permit holder(s) of record.


Check the appropriate box, if applicable:

- Check here if any of the permits proposed for amendment are or will be located within or served by an irrigation or other water district.

IRRIGATION DISTRICT NAME	ADDRESS	
CITY	STATE	ZIP

- Check here if water for any of the permits supplied under a water service agreement or other contract for stored water with a federal agency or other entity.

ENTITY NAME	ADDRESS	
CITY	STATE	ZIP



To meet State Land Use Consistency Requirements, you must list all local governments (each county, city, municipal corporation, or tribal government) within whose jurisdiction water will be diverted, conveyed or used.

ENTITY NAME Clackamas County	ADDRESS 150 Beaver creek Road	
CITY Oregon City	STATE OR	ZIP 97045

ENTITY NAME	ADDRESS	
CITY	STATE	ZIP

RECEIVED
MAR 11 2019
OWRD

PERMIT # G-15670

Table 1. Location of Authorized and Proposed Point(s) of Diversion (POD) or Appropriation (POA)

(Note: If the POD/POA name is not specified in the permit, assign it a name or number here.)

POD/POA Name or Number	Is this POD/POA Authorized by the permit or is it Proposed?	If POA, OWRD Well Log ID# (or Well ID Tag # L-___)	Twp		Rng		Sec	¼ ¼		Tax Lot, DLC or Gov't Lot	Measured Distances (from a recognized survey corner)
Well #1	<input checked="" type="checkbox"/> Authorized <input type="checkbox"/> Proposed	L07365	1	S	4	E	27	NE	SE	2507	690 ft S, 1350 ft E from C 1/4 corner, S27
Well #2	<input checked="" type="checkbox"/> Authorized <input type="checkbox"/> Proposed	NA, Never Constructed	1	S	4	E	26	NW	SW	6101	530 ft S, 2690 ft E from C 1/4 corner S27
Well #3	<input type="checkbox"/> Authorized <input checked="" type="checkbox"/> Proposed	NA	1	S	4	E	27	NE	SE	2501	930 ft S, 2095 ft E from C 1/4 corner, S27

Check all type(s) of change(s) proposed below (change "CODES" are provided in parentheses):

- Place of Use (POU)
- Point of Appropriation/Well (POA)
- Point of Diversion (POD)
- Additional Point of Appropriation (APOA)
- Additional Point of Diversion (APOD)
- Surface water POD to Ground Water POA (SW/GW)

Will all of the proposed changes affect the entire water use permit?

- Yes Complete only the proposed ("to" lands) section of Table 2 on the next page. Use the "CODES" listed above to describe the proposed changes.
- No Complete all of Table 2 to describe the portion of the permit to be changed.

For a change in place of use: NA

~~Does the permit holder of record own or control the land TO which the place of use is being moved?~~

~~Yes No~~

~~If NO, the landowner of the land TO which the place of use is being moved must be assigned to the permit as a permit holder of record by submitting a completed Request for Assignment form and the required statutory fee for an assignment.~~

~~Is the proposed place of use contiguous to the authorized place of use? Yes No~~

~~The permitted place of use can be moved only to lands that are contiguous to the authorized place of use unless the change to non-contiguous lands is in furtherance of mitigation or conservation efforts undertaken for the purposes of benefiting a species listed as sensitive, threatened, or endangered under ORS 496.171 to 496.192 or the federal Endangered Species Act of 1973 (16 U.S.C. 1531 to 1544), as determined by the listing agency. Contiguous land being either adjacent land or land separated from the land to which a permit is authorized by roads, utility corridors, irrigation ditches or publicly owned rights of way.~~

Table 2. Description of Changes to Water Use Permit # G-15670

List the change proposed for the acreage in each 1/4 1/4. If more than one change is proposed, specify the acreage associated with each change. If there is more than one POD/POA involved in the proposed changes, specify the acreage associated with each POD/POA.

AUTHORIZED (the "from" or "off" lands) The listing that appears on the certificate BEFORE PROPOSED CHANGES List only that part or portion of the water right that will be changed.											Proposed Changes (see "CODES" from previous page)	PROPOSED (the "to" or "on" lands) The listing as it would appear AFTER PROPOSED CHANGES are made.												
Twp	Rng	Sec	1/4	1/4	Tax Lot	Gvt Lot or DLC	Acre (if applicable)	POD(s) or POA(s) (name or number from Table 1)	Priority Date	Twp		Rng	Sec	1/4	1/4	Tax Lot	Gvt Lot or DLC	Acre (if applicable)	POD(s) or POA(s) to be used (from Table 1)	Priority Date				
EXAMPLE																								
2	S	9	E	15	NE	NW	100	15.0	POD #1 POD #2	POU/POD	2	S	9	E	15	NW	NW	100	1	10.0	POD #5			
"	"	"	"	"	"	"	"	EXAMP LE	"	"	2	S	9	E	15	SW	NW	200		5.0	POD #6			
1	S	4	E	26	NW	SW	6101, 6102	-	7.53	Well #1 / #2	2/27/2003	NO CHANGE, EXISTING POU/POA	1	S	4	E	26	NW	SW	6101, 6102	-	7.53	Well #1 / #2	2/27/2003
1	S	4	E	27	SE	NE	2400, 2402, 2403, 2500, 2506	-	5.35	Well #1 / #2	2/27/2003	NO CHANGE, EXISTING POU/POA	1	S	4	E	27	SE	NE	2400, 2402, 2403, 2500, 2506	-	5.35	Well #1 / #2	2/27/2003
1	S	4	E	27	NE	SE	2500, 2502, 2503, 2505, 2506, 2507	-	9.01	Well #1 / #2	2/27/2003	NO CHANGE, EXISTING POU/POA	1	S	4	E	27	NE	SE	2500, 2502, 2503, 2505, 2506, 2507	-	9.01	Well #1 / #2	2/27/2003
1	S	4	E	27	NE	SE	2501	-	27.97	Well #1 / #2	2/27/2003	APOA (Well #3)	1	S	4	E	27	NE	SE	2501	-	27.97	Well #1 / #2 / #3	2/27/2003
TOTAL ACRES								49.86		TOTAL ACRES								49.86						


Additional remarks: **The only changes to the permit are that the APOA (Well #3) will only provide water to tax lot 2501. The total volume of water and total place of use area authorized by Permit G-15670 will remain unchanged.**

RECEIVED
MAR 11 2019
OWRD

13149

Are there other water rights certificates, water use permits or ground water registrations associated with the “from” or “to” lands? Yes No

If YES, list the other certificate, permit, or ground water registration numbers: Permit G-11978

 If the permit(s) are for irrigation or supplemental irrigation use, other water rights existing on the same land for irrigation that are subject to transfer must either change concurrently or be cancelled. Any change to a water right certificate or ground water registration must be filed separately in a water right transfer application or ground water registration modification application, respectively.

For a change in point(s) of appropriation (well(s)) or additional point(s) of appropriation:

- Well log(s) are attached for each authorized and proposed well(s) that are clearly labeled and associated with the corresponding well(s) in Table 1 above and on the accompanying application map. (**Tip:** You may search for well logs on the Department’s web page at: http://apps2.wrd.state.or.us/apps/gw/well_log/Default.aspx)

AND/OR

- Describe the construction of the authorized and proposed well(s) in Table 3 for any wells that do not have a well log. For *proposed wells not yet constructed or built*, provide “a best estimate” for each requested information element in the table. The Department recommends you consult a licensed well driller, geologist, or certified water right examiner to assist with assembling the information necessary to complete Table 3.

Table 3. Construction of Point(s) of Appropriation

Any well(s) in this listing must be clearly tied to corresponding well(s) described in Table 1 and shown on the accompanying application map. Failure to provide the information will delay the processing of your transfer application until it is received. The information is necessary for the department to assess whether the proposed well(s) will access the same source aquifer as the authorized point(s) of appropriation (POA). The Department is prohibited by law from approving POA changes that do not access the same source aquifer.

Proposed or Authorized POA Name or Number	Is well already built? (Yes or No)	If an existing well, OWRD Well ID Tag No. L-____	Total well depth	Casing Diameter	Casing Intervals (feet)	Seal depth(s) (intervals)	Perforated or screened intervals (in feet)	Static water level of completed well (in feet)	Source aquifer (sand, gravel, basalt, etc.)	Well - specific rate (cfs or gpm). If less than full rate of water right
Well #1	Yes	L07365	480	10 inch: +1-260' 8inch: 0-460'	+1-260' 0-460'	0-100' 100-260'	440-480'	290	Deep Troutdale	NA
Well #2 (Never Constructed)	No	NA	NA	NA	NA	NA	NA	NA	NA	NA

RECEIVED

MAR 11 2019

OWRD

Proposed or Authorized POA Name or Number	Is well already built? (Yes or No)	If an existing well, OWRD Well ID Tag No. L-____	Total well depth	Casing Diameter	Casing Intervals (feet)	Seal depth(s) (intervals)	Perforated or screened intervals (in feet)	Static water level of completed well (in feet)	Source aquifer (sand, gravel, basalt, etc.)	Well - specific rate (cfs or gpm). If less than full rate of water right
Well #3 (Proposed APOA)	No	NA	480	10 inch: +1-260' 8inch: 0-460'	+1-260' 0-460'	0-100' 100-260'	440-480	NA	Deep Troutdale	NA

RECEIVED

MAR 11 2019

OWRD TACS

**Application for Water Right
Transfer
Consent by Deeded Landowner**



Oregon Water Resources Department
725 Summer Street NE, Suite A
Salem, Oregon 97301-1266
(503) 986-0900
www.wrd.state.or.us

RECEIVED
MAR 11 2019
OWRD

State of Oregon)
County of Clackamas)ss)

I/~~WE~~ Ron Van Meter in my capacity

as Authorized Representative of Van Meter and Son Nursery, Inc.,

mailing address 9720 SE 362ND AVENUE, Boring, OR 97009,

telephone number (503) 519-0765, duly sworn depose and say that I/~~WE~~
Permit

consent to the proposed change(s) to Water Right ~~XXXXXX~~ Permit Number G-15670

described in a Transfer Application (T-) submitted by Rodney Jentsch,
(transfer number, if known)

on the property in tax lot number 2501, Section 27, Township 1 South
(north or south), Range 4 East (east or west), W.M., located at 9720 SE 362ND AVENUE
(site address)

Boring, OR 97009

Signature of Affiant

Date

12-18-2018

Signature of Affiant

Date

Subscribed and Sworn to before me this 18th day of December, 2018.



Linda Mae Adcock
Notary Public for Oregon

My commission expires January 25, 2019

RECEIVED
MAR 11 2019

State of Oregon
WATER WELL REPORT (as required by ORS 537.765)

State Well ID L07365
Start Card # 92421

1) OWNER: Well No. L07365
Name RON VAN METER
Address 9835 SE 362ND
City BORING St OR Zip 97009

(9) LOCATION OF WELL by legal description:
County CLACK Lat. ° ' " Long. ° ' " OWRD
Township 1 S Range 4 E WM.
Section 27 NE 1/4 SE 1/4
Tax Lot 02501 Lot Block Subdivision
Street Address of Well (or nearest Address)
9835 SE 362ND AVE BORING, OR 97009

2) TYPE OF WORK: DEEPEN

3) DRILL METHOD: ROTARY AIR

4) PROPOSED USE: DOMESTIC&IRRIGA

(10) STATIC WATER LEVEL:
290 ft. below land surface. Date 09/04/96
Artesian pressure _____ lb per square in. Date _____

5) BORE HOLE CONSTRUCTION:

Special Construction Approval NO		Depth of Compl. Well 480 ft	
Explosives used NO	Type	Amount	
HOLE			
Diam.	From To	Material	From To Amount
14	0 100	CEMENT	0 100 60 SACKS
12	100 260	CEMENT	200 260 30 SACKS
7 5/8	260 480		

(11) WATER BEARING ZONES:
Depth at which water was first found 320
From To Est Flow Rate SWL
320 480 200 GPM 290

Seal placement method C
Backfill: from _____ ft to _____ ft Material _____
Gravel: from _____ ft to _____ ft Size _____

(12) WELL LOG:

Material	Ground elevation		SWL
	From	To	
TOP SOIL	0	2	
RED CLAY	2	61	
CLAY & GRAVEL & BOULDERS	77	112	
BLACK ROCK	112	115	
CEMENTED GRAVEL	115	325	
FINE BLACK CEMENTED GRAVEL	325	395	290
COARSE CEMENTED GRAVEL	395	480	290

(6) CASING/LINER:

	Diam.	From	To	Gauge	Material	Connection
Casing	10	+1	260	.250	STEEL	WELDED
Liner	8	0	480	.250	STEEL	WELDED

Final Location of shoe(s) 260' 9 1/2/480' 1/2"

(7) PERFORATIONS/SCREENS:

DX Perf. Method AIR KNIFE
[_] Screens Type _____ Material _____

From	To	Slot Size	Number	Diam.	Tele/pipe Size	Casing/liner
440	480	1/8X2	2000			CASING

RECEIVED BY OWRD
AUG 14 2015
SALEM, OR
Date started 08/05/96 Completed 09/04/96

(8) WELL TESTS: Minimum testing time is 1 hour

Test type AIR

Yield GPM	Draw-down	Drill stem at	Time
200		480	1 hr.

(unbonded) Water Well Constructor Certification: I certify that the work I performed on the construction, alteration, or abandonment of this well is in compliance with Oregon water supply well construction standards. Materials used and information reported above are true to my best knowledge and belief.
Signed _____ WWC Number _____
Date _____

(bonded) Water Well Constructor Certification: I accept responsibility for the construction, alteration, or abandonment work performed on this well during the construction dates reported above. All work performed during this time is in compliance with Oregon water supply well construction standards. This report is true to the best of my knowledge and belief.
Signed _____ WWC Number 616
Date 09/04/96

Ted Pulliam Well Drilling
503-665-3353

13149

CLAC 71578

RECEIVED

TED PULLIAM WELL DRILLING INC

MAR 11 2019

PO BOX 505

OWRD

GRESHAM OR 97030

503-665-3353

WATER RESOURCES DEPT

WELL REPORT

RE: RON VAN METER VAN METER NURSERY

VAN METER NURSERY IS TRYING TO PERFECT THEIR WATER RIGHTS AND HAVE BEEN WORKING WITH
A CERTIFIED WATER RIGHTS EXAMINER.

IT HAS COME TO THERE ATTENTION THAT WRD DOES NOT HAVE A COPY OF THEIR WELL REPORT.

HERE IS ONE OF OUR COPIES OF THE ORIGINAL WELL REPORT DRILLED IN SEPT 1996, DRILLED BY TED
PULLIAM, LIC # 616.



TED PULLIAM WELL DRILLING INC.

RECEIVED BY OWRD

AUG 14 2015

SALEM, OR

13149