



**Oregon Water Resources
Department**
725 Summer Street NE, Suite A
Salem, Oregon 97301-1266
(503) 986-0900
www.wrd.state.or.us

District Permanent Water Right Transfer Claim of Beneficial Use

1. APPLICANT INFORMATION

District: West Extension Irrigation District

Contact Person: Bev Bridgewater

Phone: 541-922-3814

Mailing Address: P. O. Box 100

City: Irrigon State: OR

Zip: 97844

E-Mail address:

bbridge@oregontrail.net

Transfer Number: T - 10998

RECEIVED

MAR 25 2019

OWRD

2. WATER RIGHT(S)

Pursuant to OAR Chapter 690, Division 385, the district is submitting to the Water Resources Department this claim of beneficial use, with the appropriate fee, for the following water right(s):

PERMIT NUMBER	CERTIFICATE NUMBER	DECREE (name, volume, and page)	PRIMARY (P) OR SUPP (S)
-	79924	Umatilla Decree Volume 3, pages 213-215	XX P <input type="checkbox"/> S
	79925	Umatilla Decree Volume 15, pages 436 & 437	XX P <input type="checkbox"/> S
S - 408	79926		XX P <input type="checkbox"/> S
S-33883	79928		XX P <input type="checkbox"/> S
S-33883	79929		<input type="checkbox"/> P XX S
P-7400	87872		<input type="checkbox"/> P XX S

3. AUTHORIZED POINT(S) OF DIVERSION (POD) / APPROPRIATION (POA)

The authorized point(s) of diversion / appropriation for the water rights modified by the transfer are as follows:

PERMIT NUMBER	DECREE or CERTIFICATE	POD / POA #	SOURCE	LOCATION – MEASURED DISTANCES
-	79924, 79925, 79926, 79928, 87872	1	Umatilla River	1100 feet north and 520 feet east from SW corner of Section 28, T5N R28E WM in Umatilla County
P-50748	Exchange	2	Columbia River	2150 feet north and 1500 feet east from SW corner of Section 10, T5N R28E WM in Umatilla County
-	79929	3	Columbia River	1900 feet north and 150 feet east from SW corner of Section 17, T5N R28E WM in Umatilla County

4. CORRECTIONS TO FINAL ORDER

Two errors were identified subsequent to issuance of the final order. A correcting final order was issued on June 29, 2018. Table 1 includes the corrective action.

5. AUTHORIZED PLACE OF USE


The summary of the perfected changes in place of use authorized by the final order approving the water right transfer are listed in Table 1.

6. MAPS

Attached are maps and site reports for each water right listed in Table 1 that satisfies the requirements of OAR 690-385-7400.

7. SIGNATURE

The district certifies that it has inspected each place of use listed in Table I, and confirms the change in place of use has been completed consistent with the terms and conditions of the final order approving the transfer.


Beverly J. Bridgewater, District Manager

3-19-19
Date

RECEIVED

MAR 25 2019

OWRD

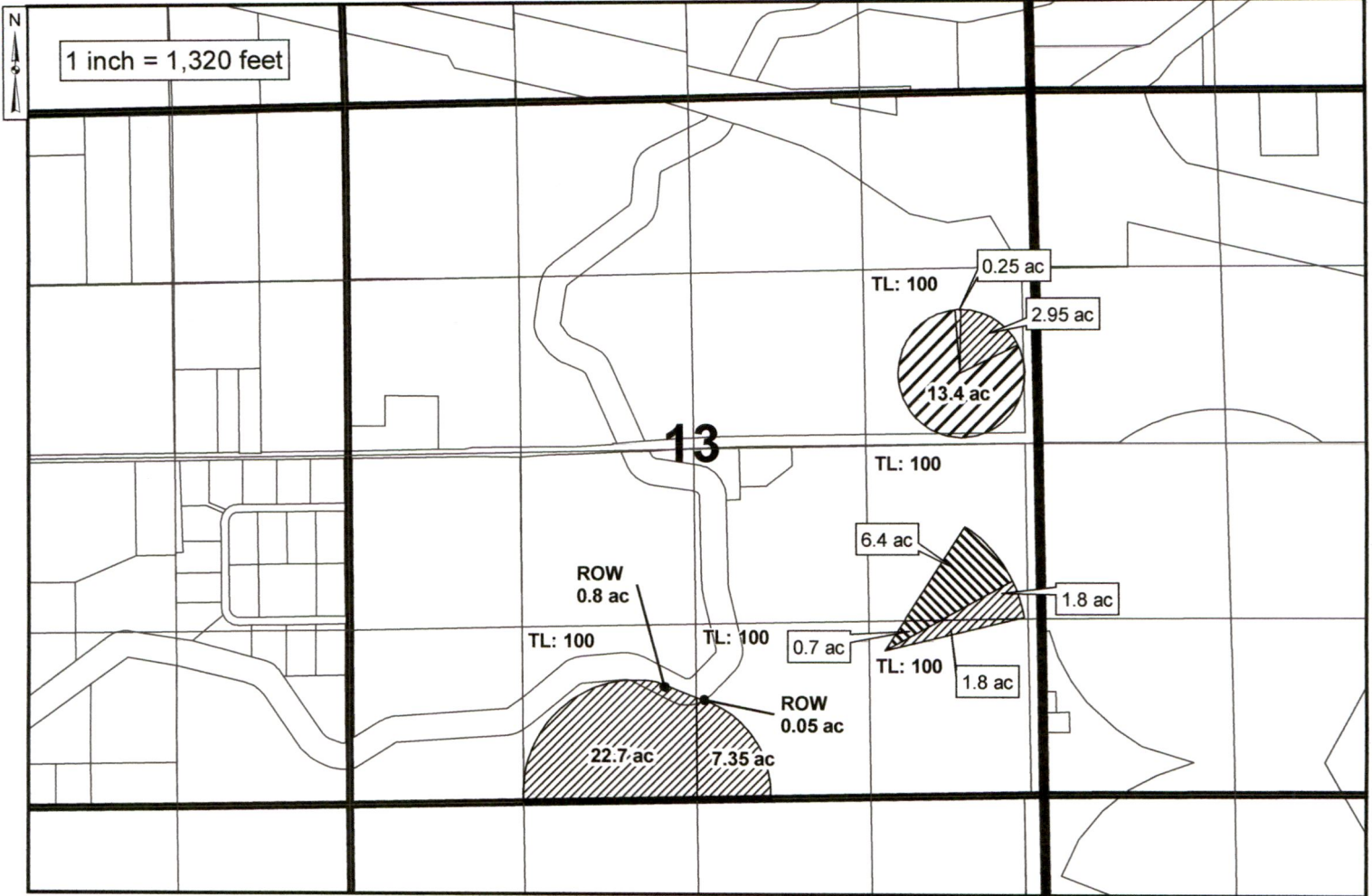
TABLE 2 AUTHORIZED PLACE OF USE														
CERTIFICATE NUMBER	POD / POA #	PRIORITY DATE	USE IR / IS	LEGAL DESCRIPTION					GOV DLC	TAX LOT	ACRES			USER NAME
				TWP	RNG	SEC	QQ	IR			IS 87872	IS 79929		
79924 / 79929 / 87872	1, 2, 3	1893/1968/1924	IR / IS	4N	25E	13	SE NE		100	2.95	2.95	2.95	Terra Poma (Chowning)	
79924 / 79929 / 87872	1, 2, 3	1893/1968/1924	IR / IS	4N	25E	13	SE SW		100	23.5	23.5	23.5	Terra Poma (Chowning)	
79924 / 79929 / 87872	1, 2, 3	1893/1968/1924	IR / IS	4N	25E	13	NE SE		100	1.8	1.8	1.8	Terra Poma (Chowning)	
79924 / 79929 / 87872	1, 2, 3	1893/1968/1924	IR / IS	4N	25E	13	SW SE		100	7.4	7.4	7.4	Terra Poma (Chowning)	
79924 / 79929 / 87872	1, 2, 3	1893/1968/1924	IR / IS	4N	25E	13	SE SE		100	1.8	1.8	1.8	Terra Poma (Chowning)	
79924 / 79929 / 87872	1, 2, 3	1893/1968/1924	IR / IS	5N	26E	25	SE SW		1600	0.5	0.5	0.5	Hellberg	
79924 / 79929 / 87872	1, 2, 3	1893/1968/1924	IR / IS	5N	26E	25	NE SE		100	14.0	14.0	14.0	MCSD	
79924 / 79929 / 87872	1, 2, 3	1893/1968/1924	IR / IS	5N	27E	19	NE SW		100	5.7	5.7	5.7	Irrigon Parks/USACE	
79924 / 79929 / 87872	1, 2, 3	1893/1968/1924	IR / IS	5N	27E	20	SE SW		1000	0.9	0.9	0.9	D&D Farming (Strebin)	
		Sub-Total								58.55	58.55	58.55		
79924 / 87872	1, 2	1893 / 1924	IR / IS	4N	25E	14	SW SW		1900	4.0	4.0	0.0	Nielsen	
79924 / 87872	1, 2	1893 / 1924	IR / IS	5N	26E	25	SE SW		1602	1.8	1.8	0.0	Hellberg	
79924 / 87872	1, 2	1893 / 1924	IR / IS	5N	27E	20	SE SW		1300	2.4	2.4	0.0	D&D Farming (Strebin)	
79924 / 87872	1, 2	1893 / 1924	IR / IS	5N	27E	29	NE NW		100	1.7	1.7	0.0	D&D Farming (Strebin)	
79924 / 87872	1, 2	1893 / 1924	IR / IS	5N	27E	30	SE NW		121	0.1	0.1	0.0	Patton	
79924 / 87872	1, 2	1893 / 1924	IR / IS	5N	27E	30	SE NW		119	0.8	0.8	0.0	Martinez	
		Sub-Total								10.8	10.8	0.0		
79925 / 79929 / 87872	1, 2, 3	1906/1968/1924	IR / IS	4N	24E	14	NE SW		205	2.2	2.2	2.2	Krebs Livestock LLC	
79925 / 79929 / 87872	1, 2, 3	1906/1968/1924	IR / IS	4N	24E	14	SW SE		202	1.2	1.2	1.2	Krebs Livestock LLC	
79925 / 79929 / 87872	1, 2, 3	1906/1968/1924	IR / IS	5N	26E	25	NE NE		200	0.3	0.3	0.3	Renteria	
79925 / 79929 / 87872	1, 2, 3	1906/1968/1924	IR / IS	5N	27E	14	SE SE		1800	0.7	0.7	0.7	Childers	
		Sub-Total								4.4	4.4	4.4		
79926 / 79929 / 87872	1, 2, 3	1909/1968/1924	IR / IS	4N	25E	13	SE NE		100	13.4	13.4	13.4	Terra Poma (Chowning)	
79926 / 79929 / 87872	1, 2, 3	1909/1968/1924	IR / IS	4N	24E	14	NE SW		205	6.7	6.7	6.7	Krebs Livestock LLC	
79926 / 79929 / 87872	1, 2, 3	1909/1968/1924	IR / IS	5N	27E	21	NE SW		200	0.4	0.4	0.4	Harrington	
		Sub-Total								20.5	20.5	20.5		
79926 / 87872	1, 2	1909 / 1924	IR / IS	4N	25E	13	SE NE		100	0.25	0.25	0.0	Terra Poma (Chowning)	
79926 / 87872	1, 2	1909 / 1924	IR / IS	4N	24E	14	NE SW		205	12.1	12.1	0.0	Krebs Livestock LLC	
		Sub-Total								12.35	12.35	0.0		


RECEIVED


MAR 25 2019


CLAIM OF BENEFICIAL USE MAP FOR TRANSFER T-10098
 TOWNSHIP 4 NORTH, RANGE 25 EAST, WILLAMETTE MERIDIAN
 West Extension Irrigation District - Morrow County
 AUTHORIZED PLACE OF USE


Date: Mar 19, 2019



 Authorized Place of Use C.79924/C.79929/C.87872
 2.95 acres in SE/NE Sec. 13, T4N R25E, W.M.
 23.5 acres in SE/SW Sec. 13, T4N R25E, W.M.
 1.8 acres in NE/SE Sec. 13, T4N R25E, W.M.
 7.4 acres in SW/SE Sec. 13, T4N R25E, W.M.
 1.8 acres in SE/SE Sec. 13, T4N R25E, W.M.

 Authorized Place of Use C.79926/C.79929/C.87872
 13.4 acres in SE/NE Sec. 13, T4N R25E, W.M.

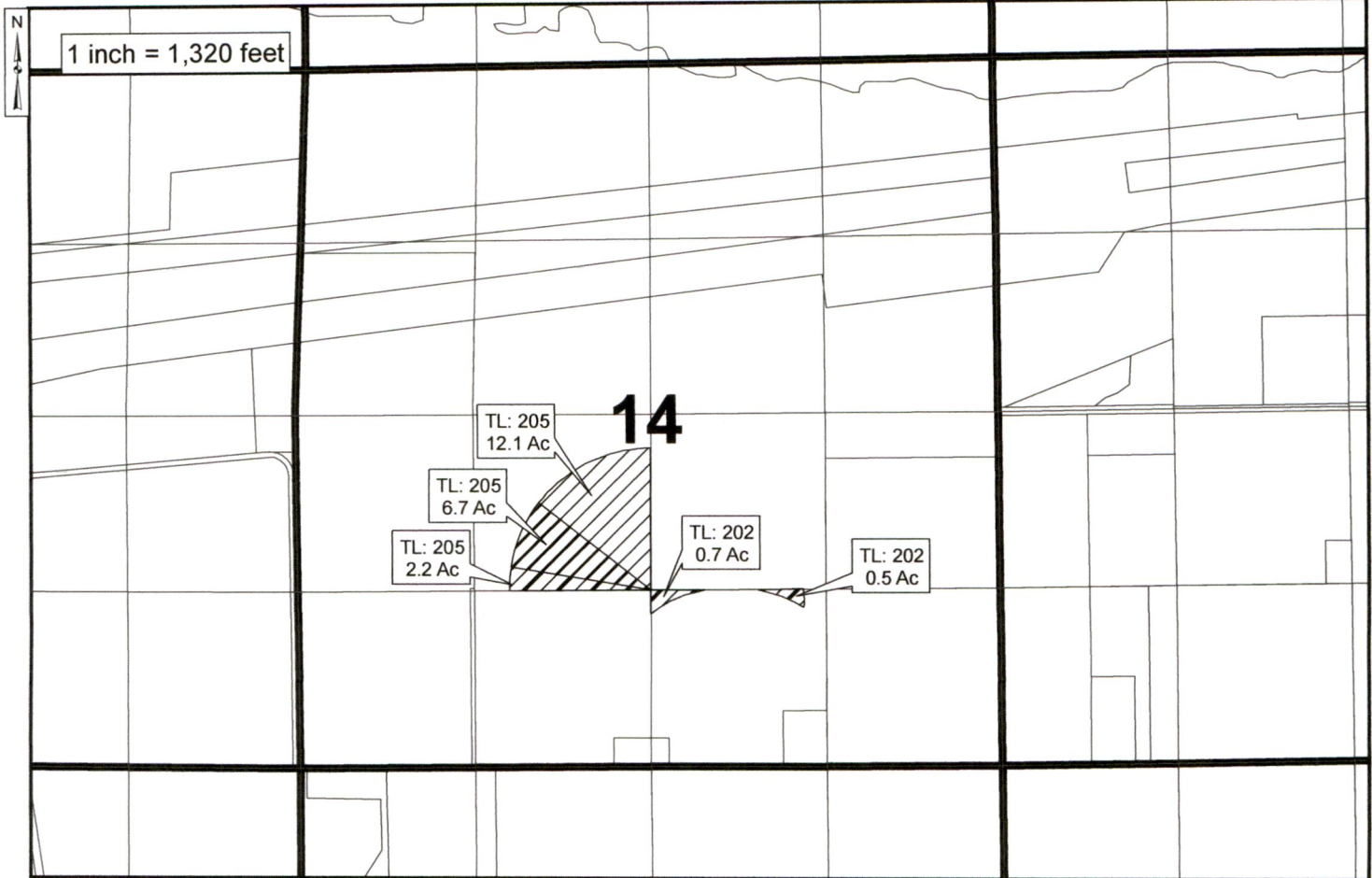
 Authorized Place of Use C.79928/C.79929
 6.4 acres in NE/SE Sec. 13, T4N R25E, W.M.
 0.7 acres in SE/SE Sec. 13, T4N R25E, W.M.




 Authorized Place of Use C.79926/C.87872
 0.25 acres in SE/NE Sec. 13, T4N R25E, W.M.

RECEIVED
 MAR 25 2019
 OWRD

CLAIM OF BENEFICIAL USE MAP FOR TRANSFER T-10098
 TOWNSHIP 4 NORTH, RANGE 24 EAST, WILLAMETTE MERIDIAN
 West Extension Irrigation District - Morrow County
 AUTHORIZED PLACE OF USE

Date: Jan 14, 2018



- 
 Authorized Place of Use C.79925/C.79929/C.87872
 2.2 acres in NE/SW Sec. 14, T4N R24E, W.M.
 1.2 acres in SW/SE Sec. 14, T4N R24E, W.M.
- 
 Authorized Place of Use C.79926/C.79929/C.87872
 6.7 acres in NE/SW Sec. 14, T4N R24E, W.M.
- 
 Authorized Place of Use C.79926/C.87872
 12.1 acres in NE/SW Sec. 14, T4N R24E, W.M.

RECEIVED

MAR 25 2019

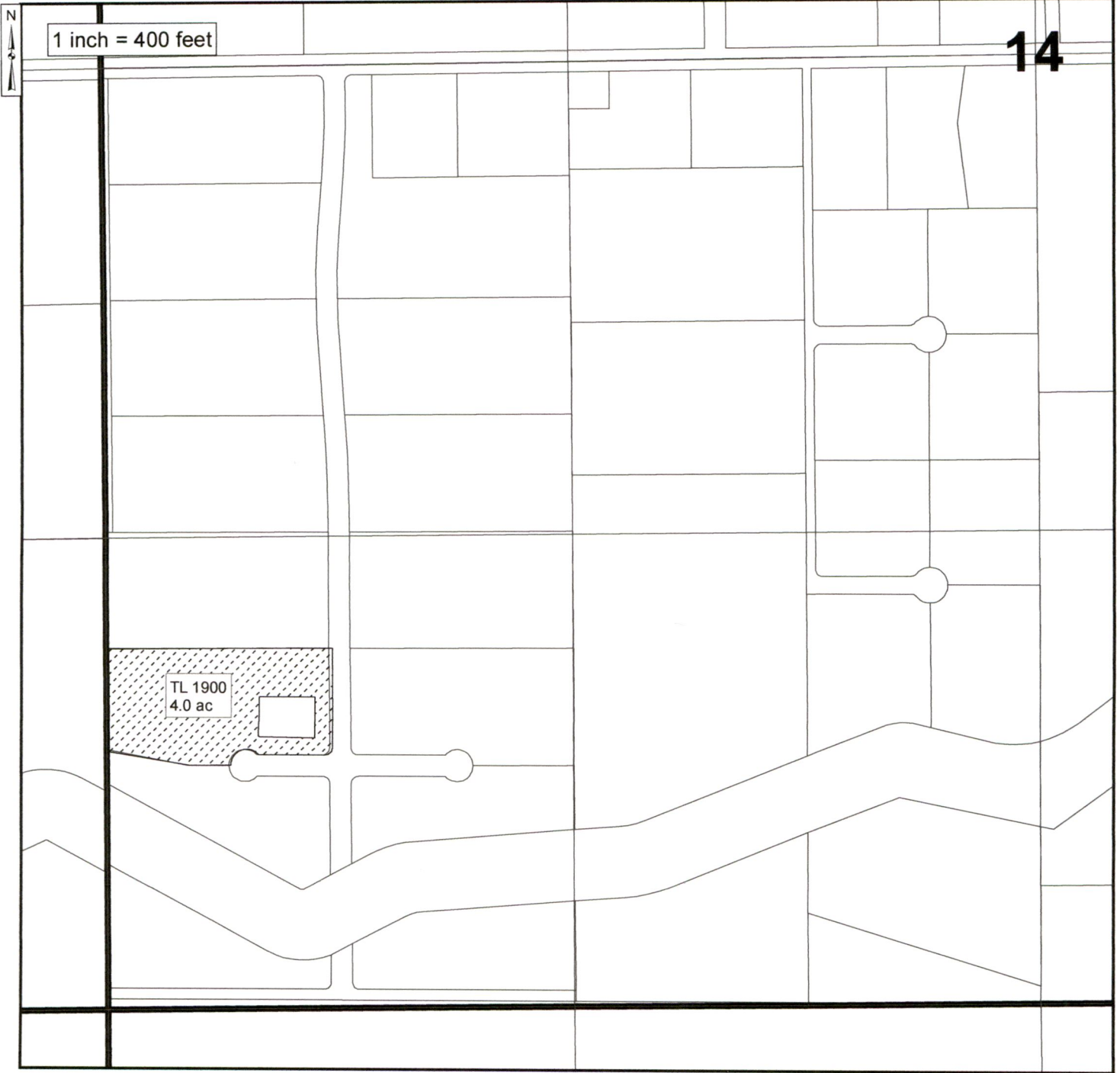
OWRD




THE PURPOSE OF THIS MAP IS TO IDENTIFY THE LOCATION OF THE WATER RIGHT. IT IS NOT INTENDED TO PROVIDE INFORMATION RELATED TO THE LOCATION OF PROPERTY OWNERSHIP BOUNDARY LINES.

CLAIM OF BENEFICIAL USE MAP FOR TRANSFER T-10098
TOWNSHIP 4 NORTH, RANGE 25 EAST, WILLAMETTE MERIDIAN
West Extension Irrigation District - Morrow County
AUTHORIZED PLACE OF USE

Date: Jan 14, 2018



 Authorized Place of Use C.79924/C.87872
4.0 acres in SW/SW Sec. 14, T4N R25E, W.M.

RECEIVED

MAR 25 2019

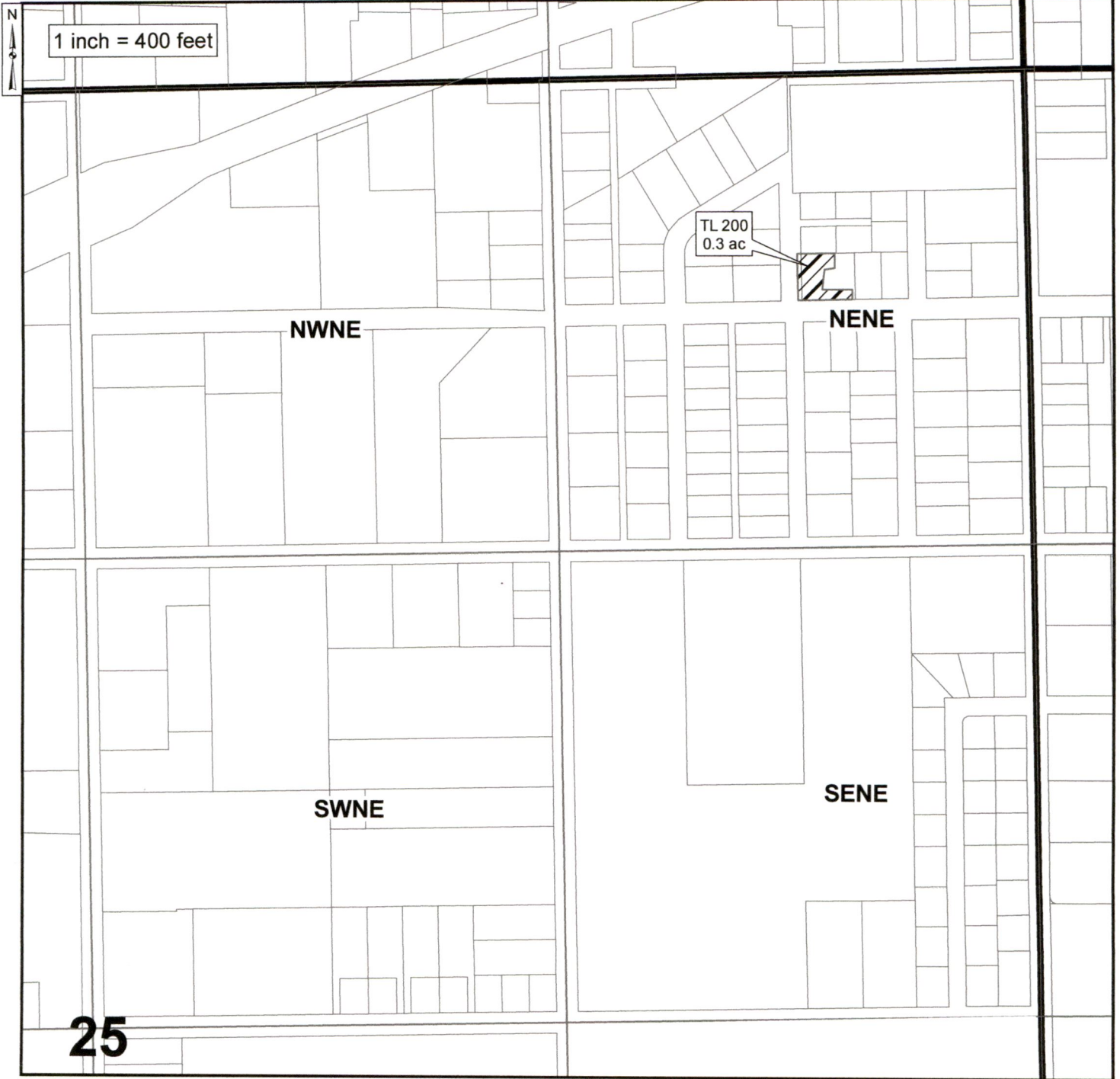
OWRD




THE PURPOSE OF THIS MAP IS TO IDENTIFY THE LOCATION OF THE WATER RIGHT. IT IS NOT INTENDED TO PROVIDE INFORMATION RELATED TO THE LOCATION OF PROPERTY OWNERSHIP BOUNDARY LINES.

CLAIM OF BENEFICIAL USE MAP FOR TRANSFER T-10098
TOWNSHIP 5 NORTH, RANGE 26 EAST, WILLAMETTE MERIDIAN
West Extension Irrigation District - Morrow County
AUTHORIZED PLACE OF USE

Date: Jan 14, 2018



 Authorized Place of Use C.79925/C.79929/C.87872
0.3 acres in NE/NE Sec. 25, T5N R26E, W.M.

RECEIVED

MAR 25 2019

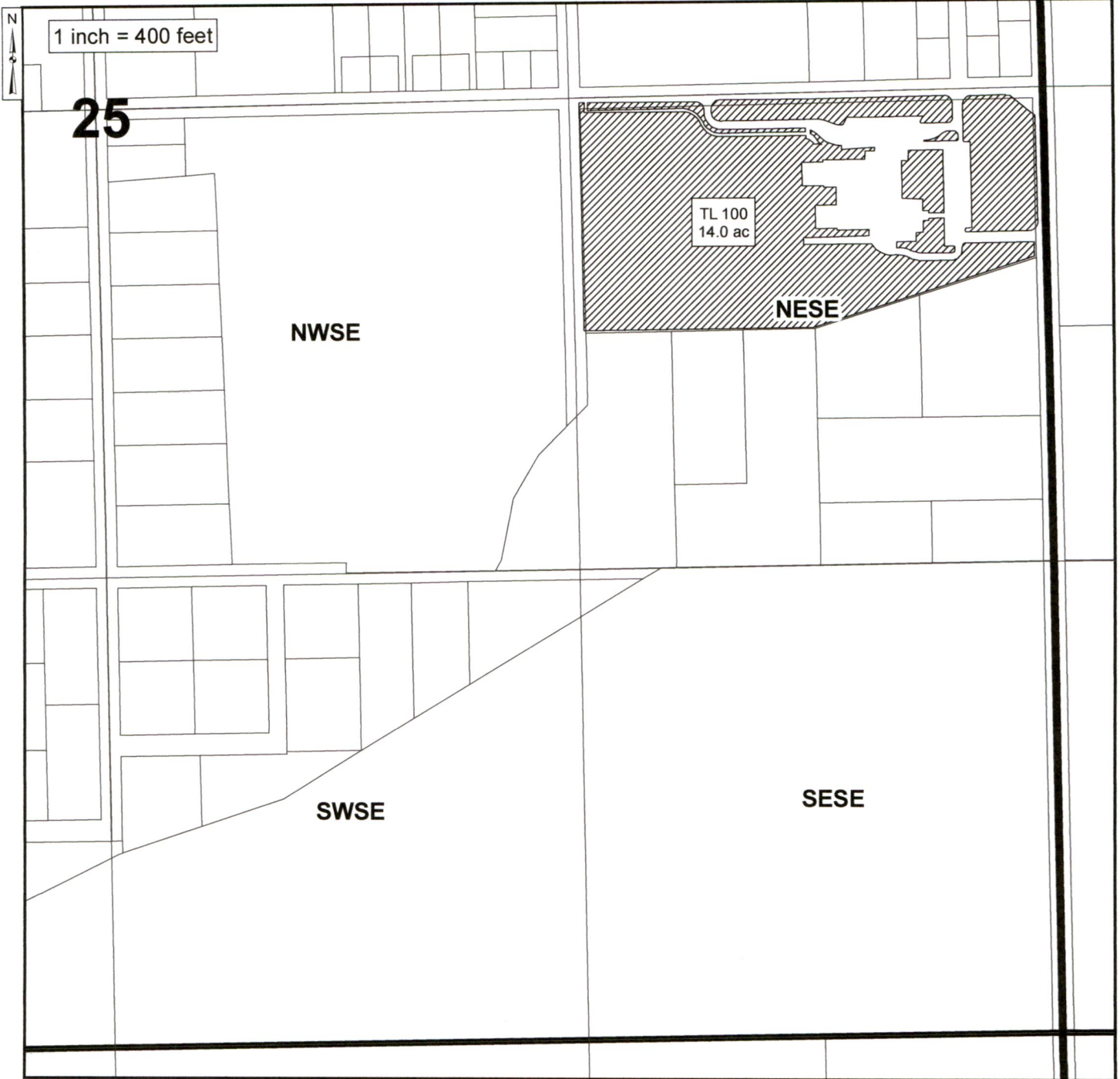
OWRD




THE PURPOSE OF THIS MAP IS TO IDENTIFY THE LOCATION OF THE WATER RIGHT. IT IS NOT INTENDED TO PROVIDE INFORMATION RELATED TO THE LOCATION OF PROPERTY OWNERSHIP BOUNDARY LINES.

CLAIM OF BENEFICIAL USE MAP FOR TRANSFER T-10098
TOWNSHIP 5 NORTH, RANGE 26 EAST, WILLAMETTE MERIDIAN
West Extension Irrigation District - Morrow County
AUTHORIZED PLACE OF USE

Date: Jan 14, 2018



 Authorized Place of Use C.79924/C.79929/C.87872
14.0 acres in NE/SE Sec. 25, T5N R26E, W.M.

RECEIVED

MAR 25 2019

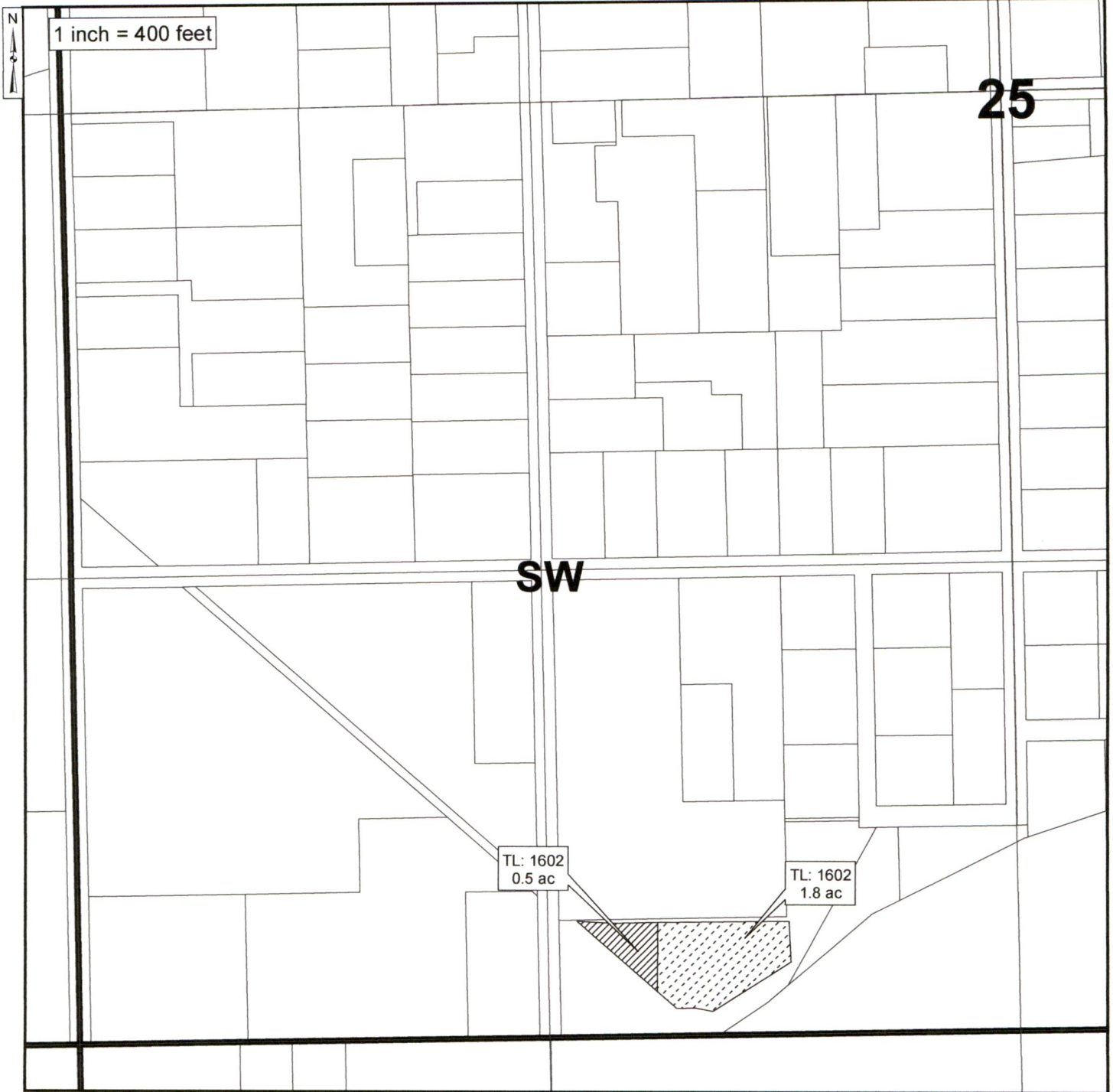
OWRD





THE PURPOSE OF THIS MAP IS TO IDENTIFY THE LOCATION OF THE WATER RIGHT. IT IS NOT INTENDED TO PROVIDE INFORMATION RELATED TO THE LOCATION OF PROPERTY OWNERSHIP BOUNDARY LINES.

CLAIM OF BENEFICIAL USE MAP FOR TRANSFER T-10098
TOWNSHIP 5 NORTH, RANGE 26 EAST, WILLAMETTE MERIDIAN
West Extension Irrigation District - Morrow County
AUTHORIZED PLACE OF USE

Date: Jan 14, 2018



 Authorized Place of Use C.79924/C.79929/C.87872
0.5 acres in SE/SW Sec. 25, T5N R26E, W.M.

 Authorized Place of Use C.79924/C.87872
1.8 acres in SE/SW Sec. 25, T5N R26E, W.M.

RECEIVED

MAR 25 2019

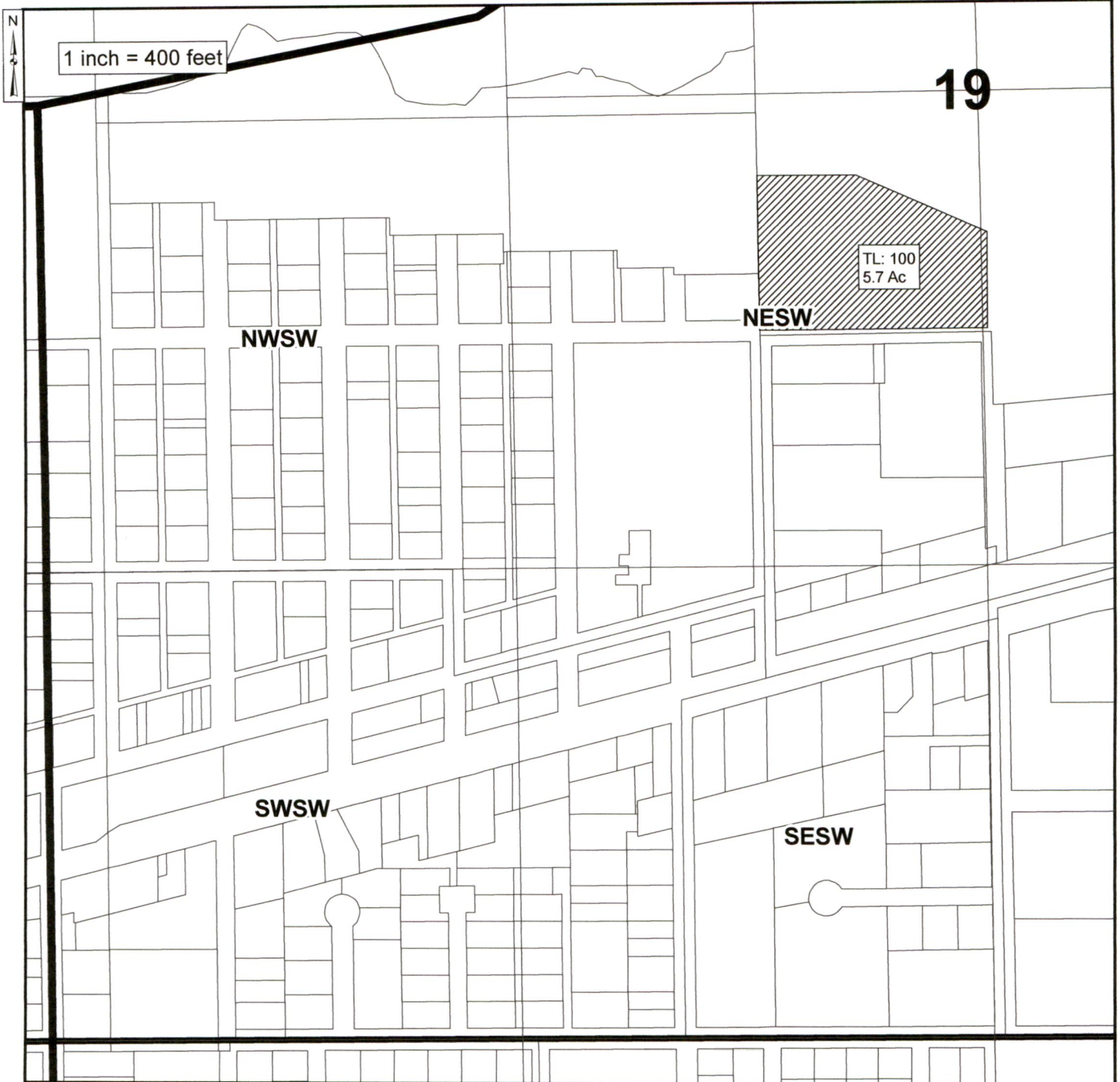



THE PURPOSE OF THIS MAP IS TO IDENTIFY THE LOCATION OF THE WATER RIGHT. IT IS NOT INTENDED TO PROVIDE INFORMATION RELATED TO THE LOCATION OF PROPERTY OWNERSHIP BOUNDARY LINES.

OWPD

CLAIM OF BENEFICIAL USE MAP FOR TRANSFER T-10098
TOWNSHIP 5 NORTH, RANGE 27 EAST, WILLAMETTE MERIDIAN
West Extension Irrigation District - Morrow County
AUTHORIZED PLACE OF USE

Date: Jan 14, 2018



 Authorized Place of Use C.79924/C.79929/C.87872
5.7 acres in NE/SW, Sec. 19 T5N, R27E, W.M.

RECEIVED

MAR 25 2019

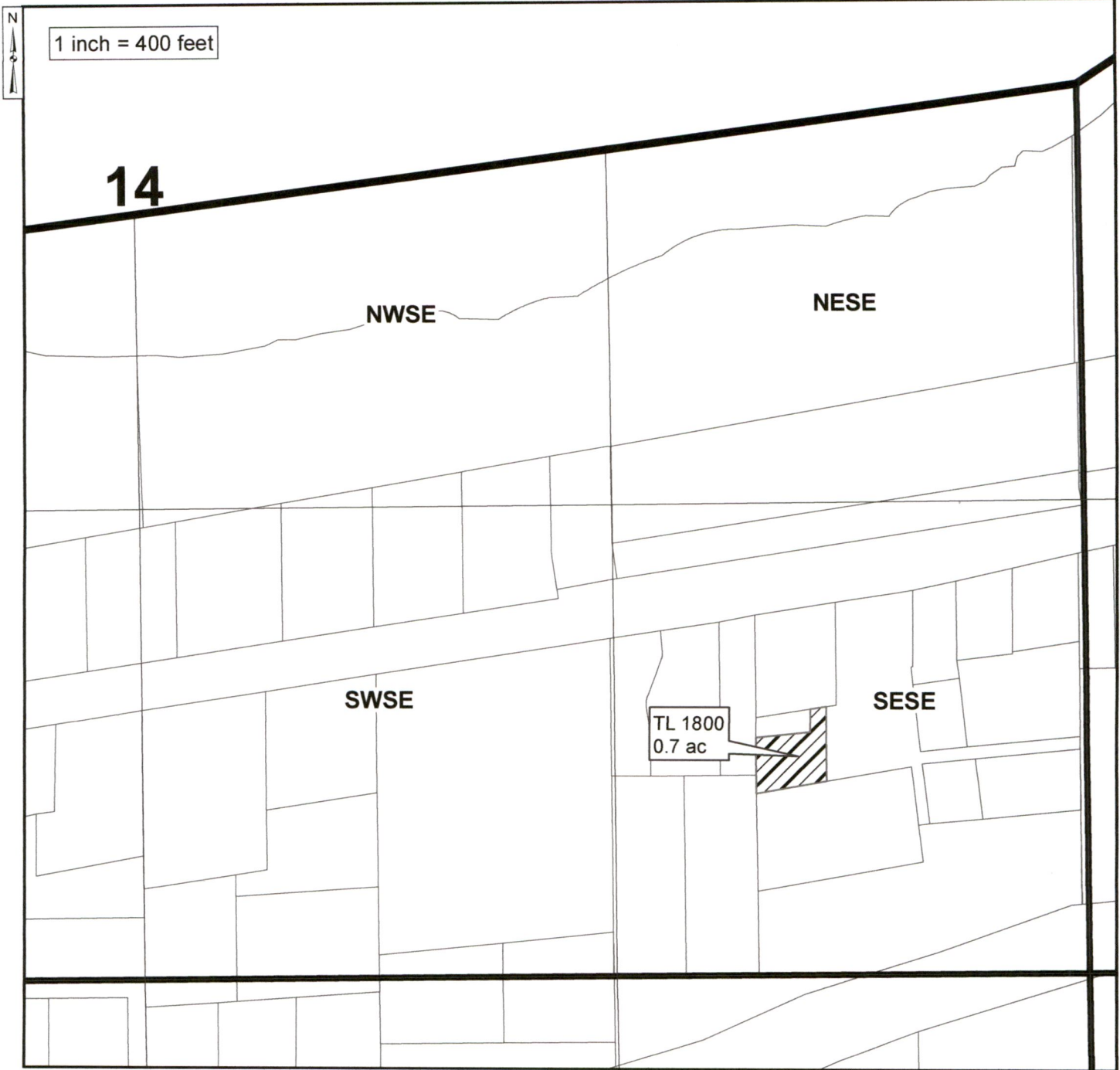
OWRD



THE PURPOSE OF THIS MAP IS TO IDENTIFY THE LOCATION OF THE WATER RIGHT. IT IS NOT INTENDED TO PROVIDE INFORMATION RELATED TO THE LOCATION OF PROPERTY OWNERSHIP BOUNDARY LINES.

CLAIM OF BENEFICIAL USE MAP FOR TRANSFER T-10098
TOWNSHIP 5 NORTH, RANGE 27 EAST, WILLAMETTE MERIDIAN
West Extension Irrigation District - Umatilla County
AUTHORIZED PLACE OF USE

Date: Jan 14, 2018



Proposed Place of Use C.79925/C.79929/C.87872
0.7 acres in SE/SE Sec. 14, T5N R27E, W.M.

RECEIVED

MAR 25 2019

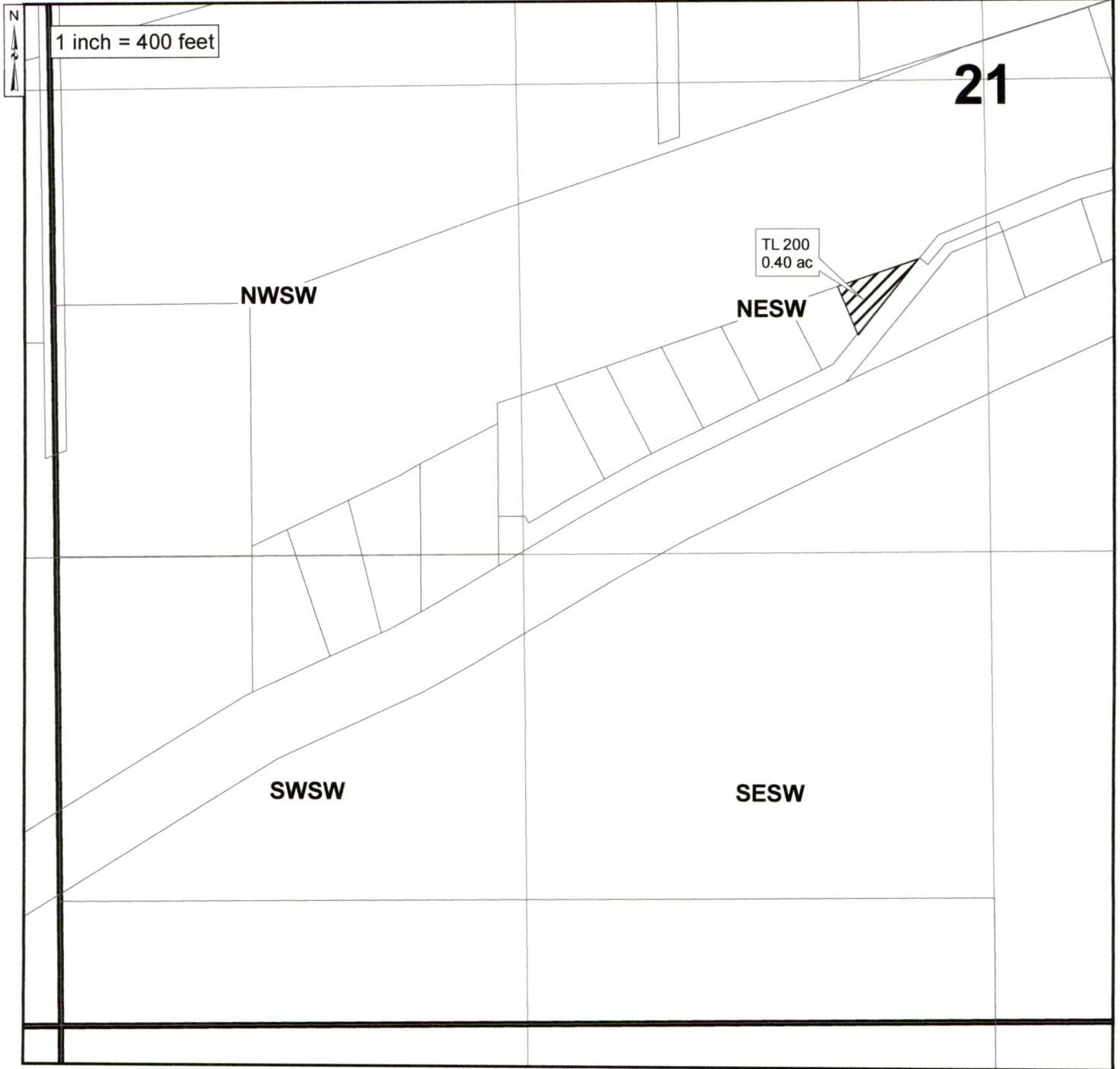
OWRD




THE PURPOSE OF THIS MAP IS TO IDENTIFY THE LOCATION OF THE WATER RIGHT. IT IS NOT INTENDED TO PROVIDE INFORMATION RELATED TO THE LOCATION OF PROPERTY OWNERSHIP BOUNDARY LINES.

CLAIM OF BENEFICIAL USE MAP FOR TRANSFER T-10098
TOWNSHIP 5 NORTH, RANGE 27 EAST, WILLAMETTE MERIDIAN
West Extension Irrigation District - Morrow County
AUTHORIZED PLACE OF USE

Date: Jan 14, 2018



 Authorized Place of Use C.79926/C.79929/C/87872
0.4 acres in NE/SW Sec. 21, T5N R27E, W.M.

RECEIVED

MAR 25 2019

OWRD



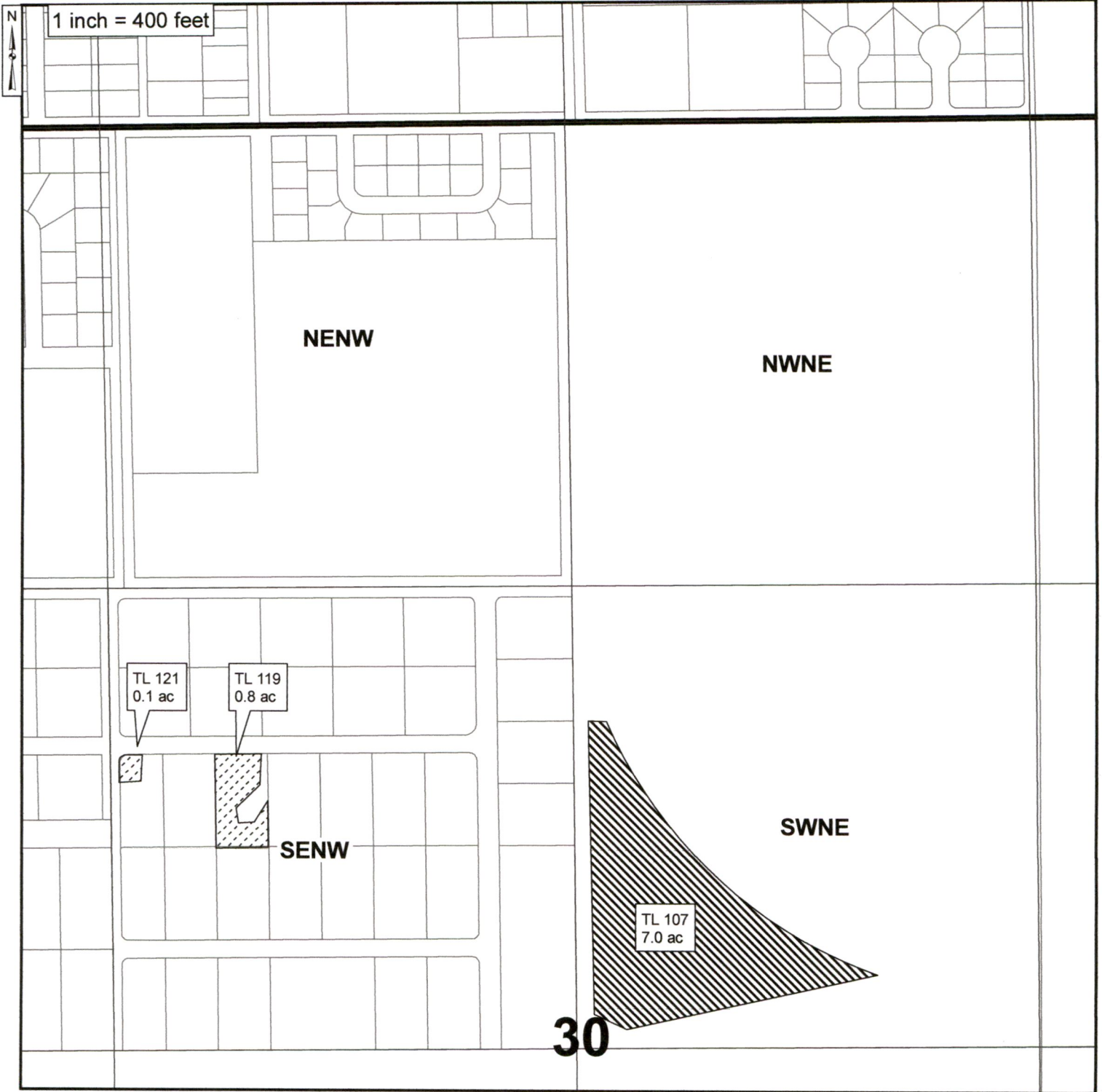
THE PURPOSE OF THIS MAP IS TO IDENTIFY THE LOCATION OF THE WATER RIGHT. IT IS NOT INTENDED TO PROVIDE INFORMATION RELATED TO THE LOCATION OF PROPERTY OWNERSHIP BOUNDARY LINES.


CLAIM OF BENEFICIAL USE MAP FOR TRANSFER T-10098
TOWNSHIP 5 NORTH, RANGE 27 EAST, WILLAMETTE MERIDIAN


West Extension Irrigation District - Morrow County

AUTHORIZED PLACE OF USE

Date: Mar 19, 2019



 Authorized Place of Use C.79924/C.87872
0.9 acres in SE/NW, Sec. 30 T5N, R27E, W.M.

 Authorized Place of Use C.79928/C.79929
7.0 acres in SW/NE, Sec. 30 T5N, R27E, W.M.

RECEIVED

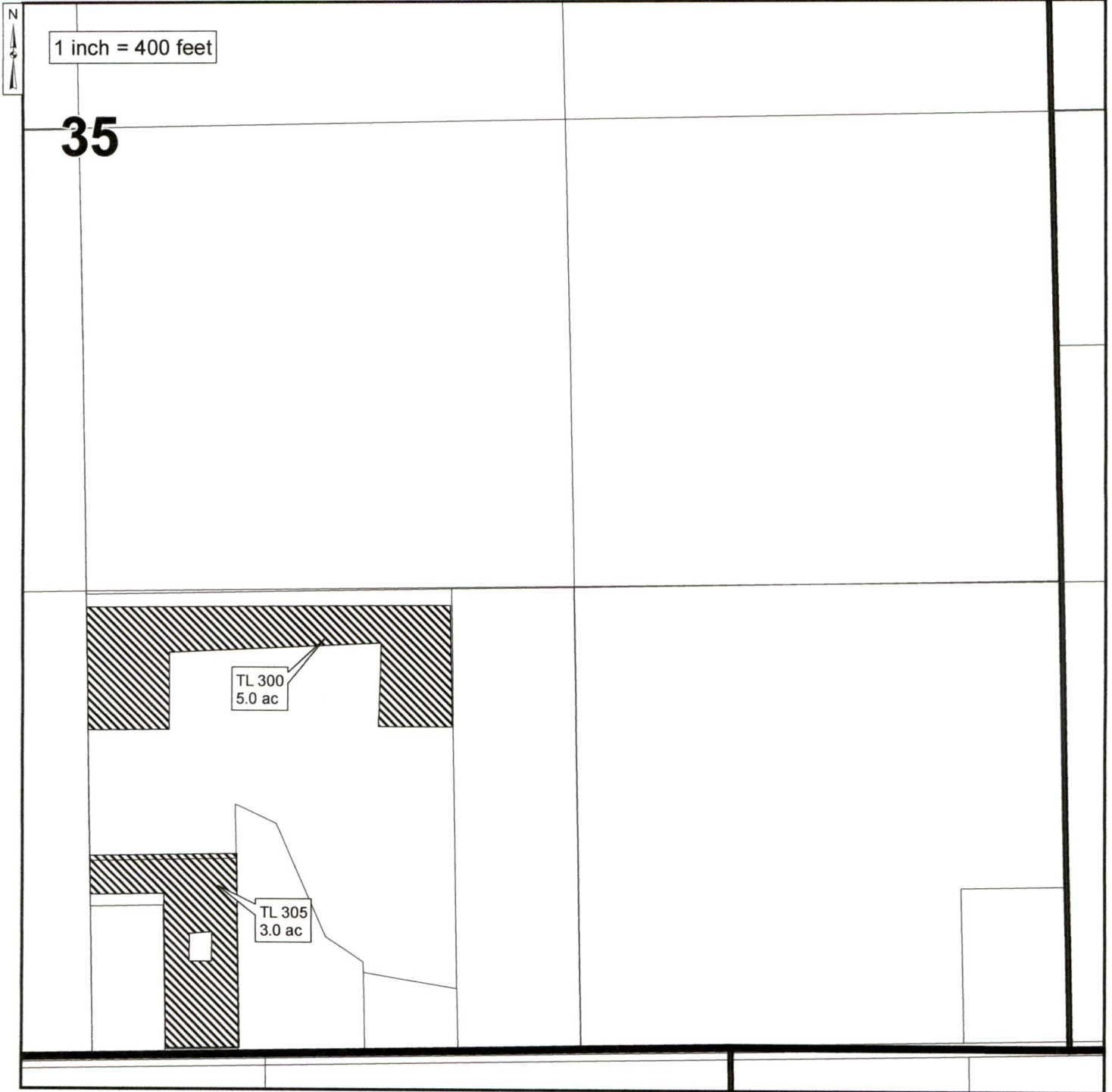
MAR 25 2019




OWRD
THE PURPOSE OF THIS MAP IS TO IDENTIFY THE LOCATION OF THE WATER RIGHT. IT IS NOT INTENDED TO PROVIDE INFORMATION RELATED TO THE LOCATION OF PROPERTY OWNERSHIP BOUNDARY LINES.

CLAIM OF BENEFICIAL USE MAP FOR TRANSFER T-10098
TOWNSHIP 5 NORTH, RANGE 26 EAST, WILLAMETTE MERIDIAN
West Extension Irrigation District - Morrow County
AUTHORIZED PLACE OF USE

Date: Jan 14, 2018



 Authorized Place of Use C.79928/C.79929
8.0 acres in SW/SE Sec. 35, T5N R26E, W.M.

RECEIVED

MAR 25 2019

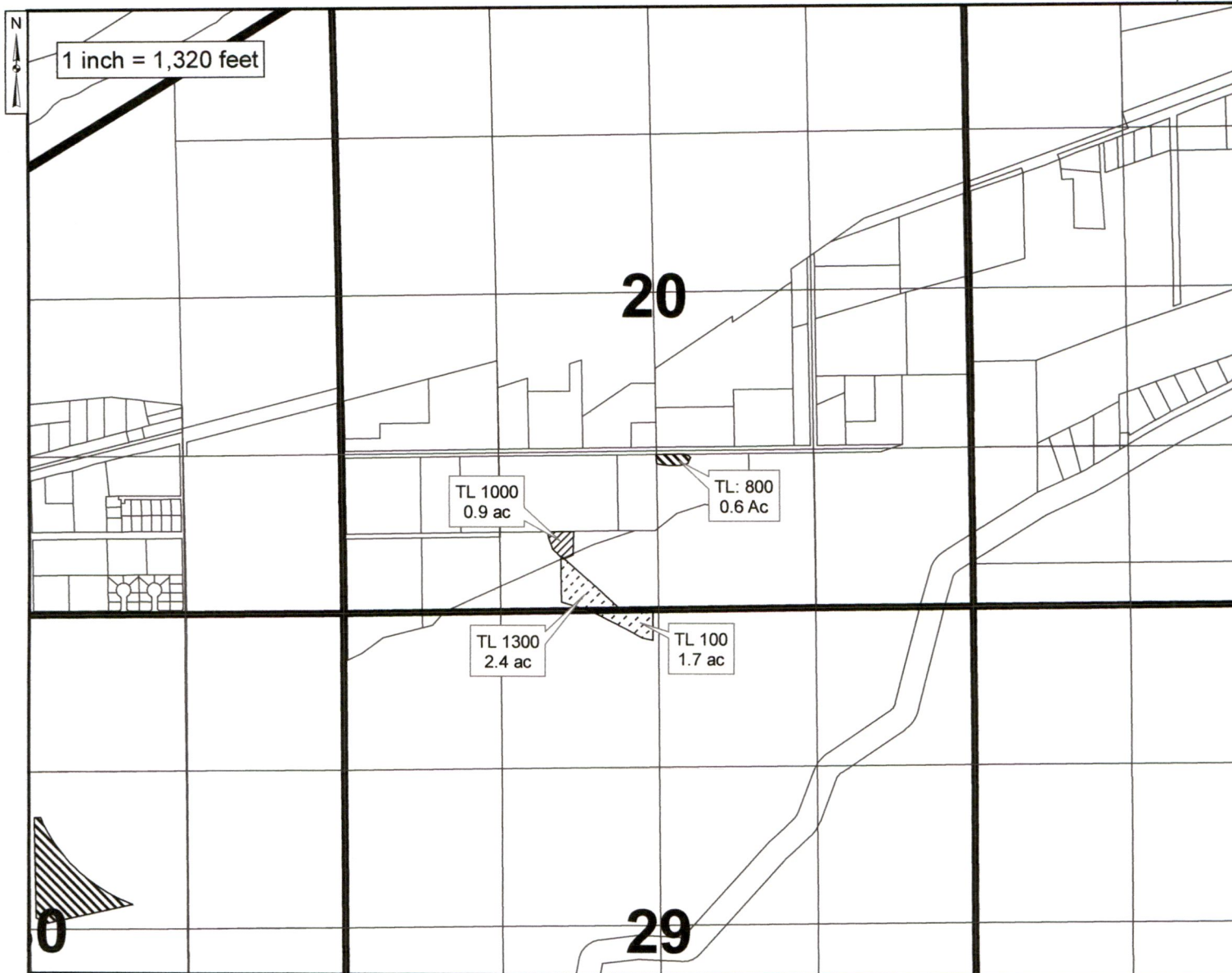
OWRD






THE PURPOSE OF THIS MAP IS TO IDENTIFY THE LOCATION OF THE WATER RIGHT. IT IS NOT INTENDED TO PROVIDE INFORMATION RELATED TO THE LOCATION OF PROPERTY OWNERSHIP BOUNDARY LINES.

CLAIM OF BENEFICIAL USE MAP FOR TRANSFER T-10098
 TOWNSHIP 5 NORTH, RANGE 27 EAST, WILLAMETTE MERIDIAN
 West Extension Irrigation District - Morrow County
 AUTHORIZED PLACE OF USE

Date: Mar 19, 2019




-  Authorized Place of Use C.79924/C.87872
 2.4 acres in SE/SW, Sec. 20 T5N, R27E, W.M.
 1.7 acres in NE/NW, Sec. 29 T5N, R27E, W.M.
-  Authorized Place of Use C.79924/C.79929/C.87872
 0.9 acres in SE/SW, Sec. 20 T5N, R27E, W.M.
-  Authorized Place of Use C.79928/C.79929
 0.6 acres in SW/SE, Sec. 20 T5N, R27E, W.M.

RECEIVED

MAR 25 2019

OWRD



CLAIM OF BENEFICIAL USE
Site Report

RECEIVED

MAR 25 2019

OWRD

Transfer Number: T - 10998

District Internal Notice #: N/A

User Name: West Extension Irrigation District

Place of Use: See Attached

District Conveyance System: Main Canal - WEID

Description of Delivery System: WEID Main Canal

Headgate: 3 and 4 Canal: Main canal

Beneficial Use: Crops - alfalfa, corn

Description of Beneficial Use: IRRIGATION

Method Used to Apply Water: Circle pivots
landowner pump

Method Used to Calculate Beneficial Use: Visual observation
Meters

User Interviewed: () Yes () No

Beneficial Use Made as Authorized: () Yes () No

Description of Beneficial Use if Less than Authorized:

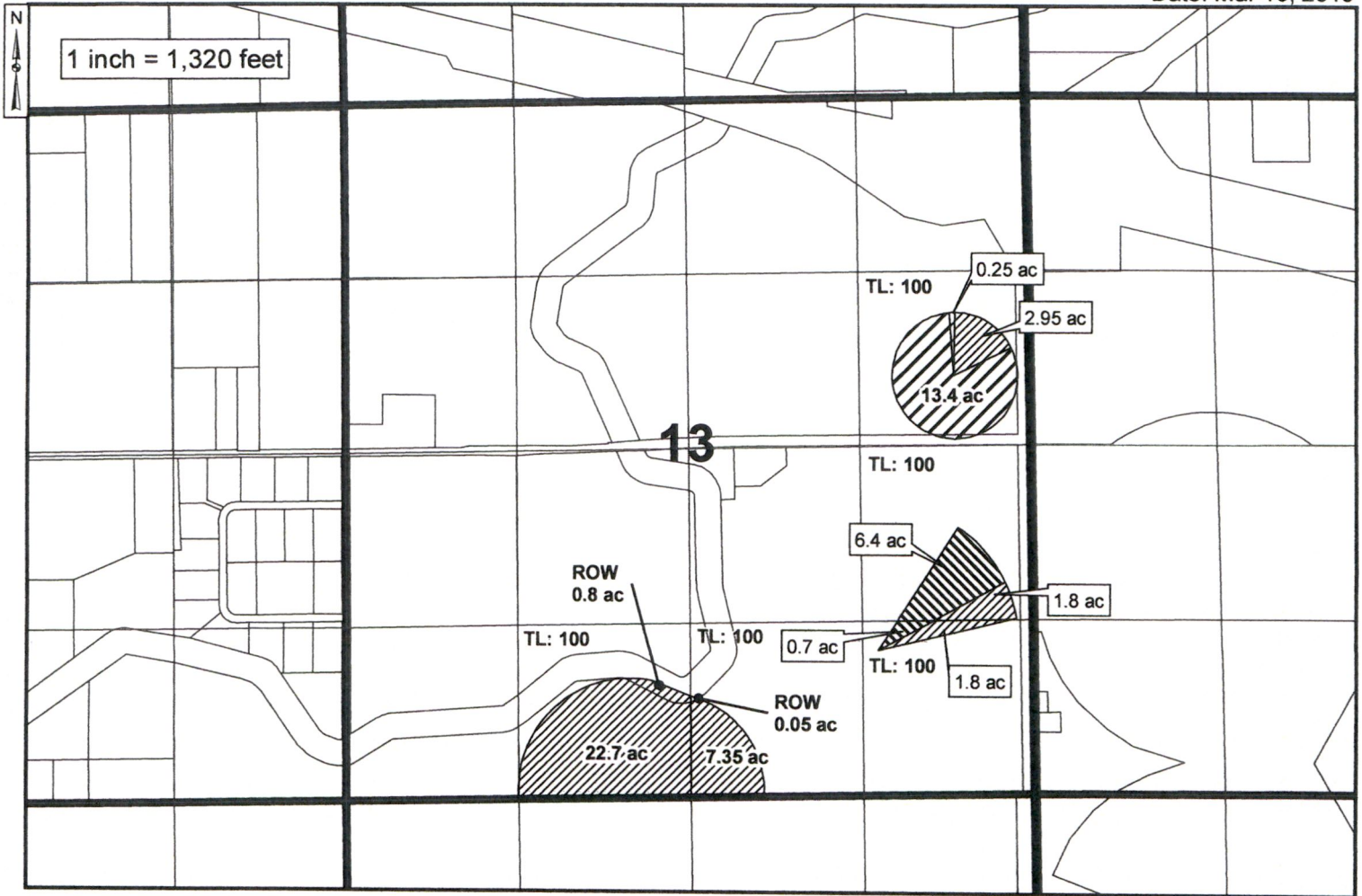
Inspected By: [Signature]

Date: 9/30/2011

Instructions: Attach and label the corresponding final proof map.


CLAIM OF BENEFICIAL USE MAP FOR TRANSFER T-10098
 TOWNSHIP 4 NORTH, RANGE 25 EAST, WILLAMETTE MERIDIAN
 West Extension Irrigation District - Morrow County
 AUTHORIZED PLACE OF USE

Date: Mar 19, 2019




 Authorized Place of Use C.79924/C.79929/C.87872


2.95 acres in SE/NE Sec. 13, T4N R25E, W.M.
 23.5 acres in SE/SW Sec. 13, T4N R25E, W.M.
 1.8 acres in NE/SE Sec. 13, T4N R25E, W.M.
 7.4 acres in SW/SE Sec. 13, T4N R25E, W.M.
 1.8 acres in SE/SE Sec. 13, T4N R25E, W.M.

 Authorized Place of Use C.79926/C.79929/C.87872

13.4 acres in SE/NE Sec. 13, T4N R25E, W.M.

 Authorized Place of Use C.79928/C.79929

6.4 acres in NE/SE Sec. 13, T4N R25E, W.M.
 0.7 acres in SE/SE Sec. 13, T4N R25E, W.M.


 Authorized Place of Use C.79926/C.87872

0.25 acres in SE/NE Sec. 13, T4N R25E, W.M.

RECEIVED

MAR 25 2019

OWRD



CLAIM OF BENEFICIAL USE
Site Report

RECEIVED

MAR 25 2019

OWRD

Transfer Number: T - 10998

District Internal Notice #: N/A

User Name: West Extension Irrigation District

Place of Use: See Attached

District Conveyance System: WEID Spillway

Description of Delivery System: WEID Main Canal

Headgate: Spillway Canal: WEID Canal

Beneficial Use: Crops - alfalfa, corn

Description of Beneficial Use: IRRIGATION

Method Used to Apply Water: Pivots + solid set
Lendowner pump

Method Used to Calculate Beneficial Use: Dike rider
observation - metered delivery

User Interviewed: () Yes () No

Beneficial Use Made as Authorized: () Yes () No

Description of Beneficial Use if Less than Authorized:

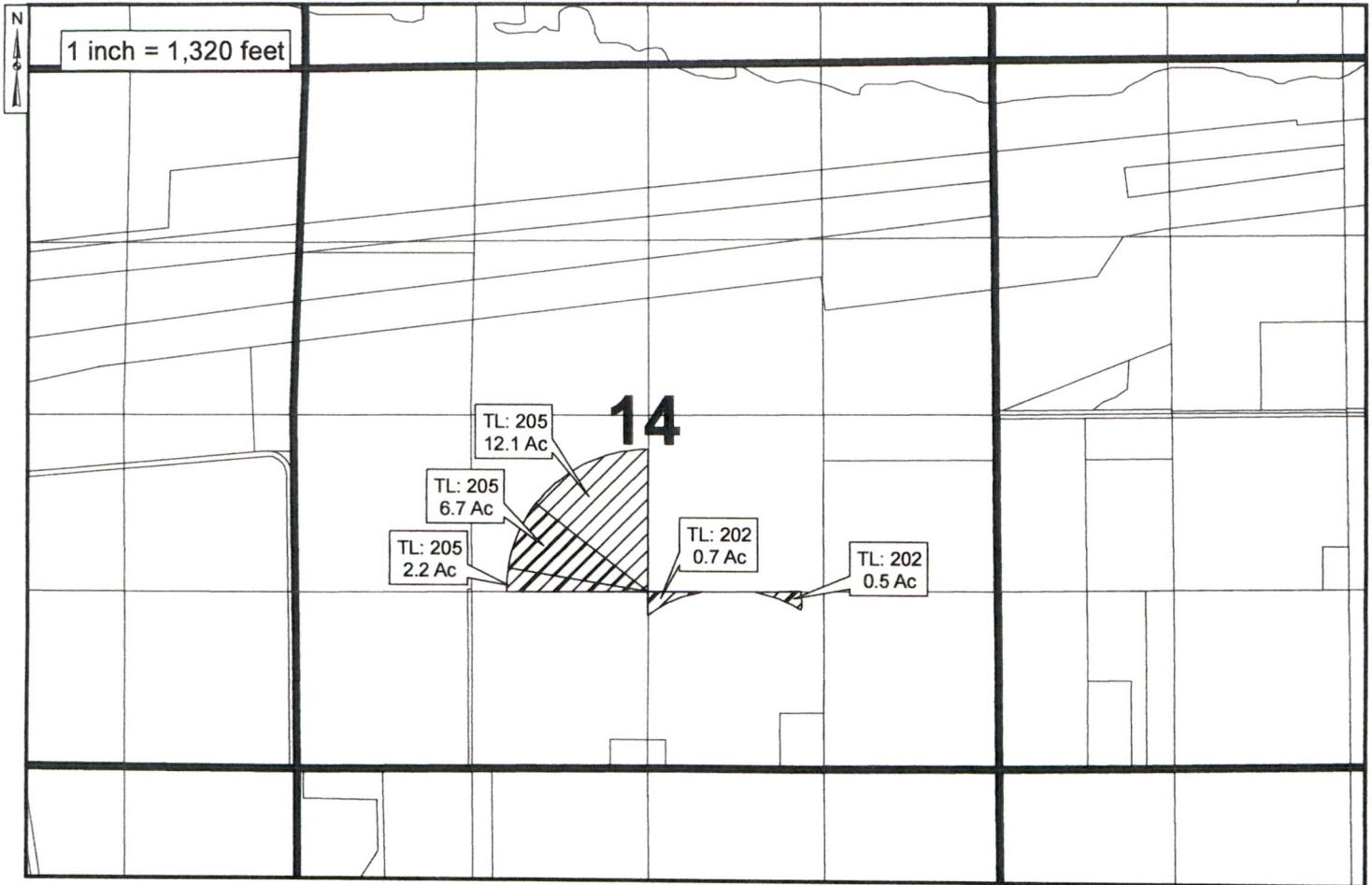
Inspected By: [Signature]




Date: 9/30/2011

Instructions: Attach and label the corresponding final proof map.

CLAIM OF BENEFICIAL USE MAP FOR TRANSFER T-10098
 TOWNSHIP 4 NORTH, RANGE 24 EAST, WILLAMETTE MERIDIAN
 West Extension Irrigation District - Morrow County
 AUTHORIZED PLACE OF USE

Date: Jan 14, 2018




-  Authorized Place of Use C.79925/C.79929/C.87872
 2.2 acres in NE/SW Sec. 14, T4N R24E, W.M.
 1.2 acres in SW/SE Sec. 14, T4N R24E, W.M.
-  Authorized Place of Use C.79926/C.79929/C.87872
 6.7 acres in NE/SW Sec. 14, T4N R24E, W.M.
-  Authorized Place of Use C.79926/C.87872
 12.1 acres in NE/SW Sec. 14, T4N R24E, W.M.

RECEIVED

MAR 25 2019

OWRD



CLAIM OF BENEFICIAL USE
Site Report

RECEIVED

MAR 25 2019

OWRD

Transfer Number: T - 10998

District Internal Notice #: N/A

User Name: West Extension Irrigation District

Place of Use: See Attached

4N 25 14E 1900

District Conveyance System:

Pipeline @ HG 10

Description of Delivery System: WEID Main Canal

Headgate:

10

Canal:

Main Canal

Beneficial Use:

Lawn, garden, pasture

Description of Beneficial Use: IRRIGATION

Method Used to Apply Water:

Big gun, then solid sets

Method Used to Calculate Beneficial Use:

Discussion w/ landowner
Visual observation by manager

User Interviewed:

[X] Yes

() No

Beneficial Use Made as Authorized:

[X] Yes

() No

Description of Beneficial Use if Less than Authorized:

Inspected By:

Bruce Bridgewater

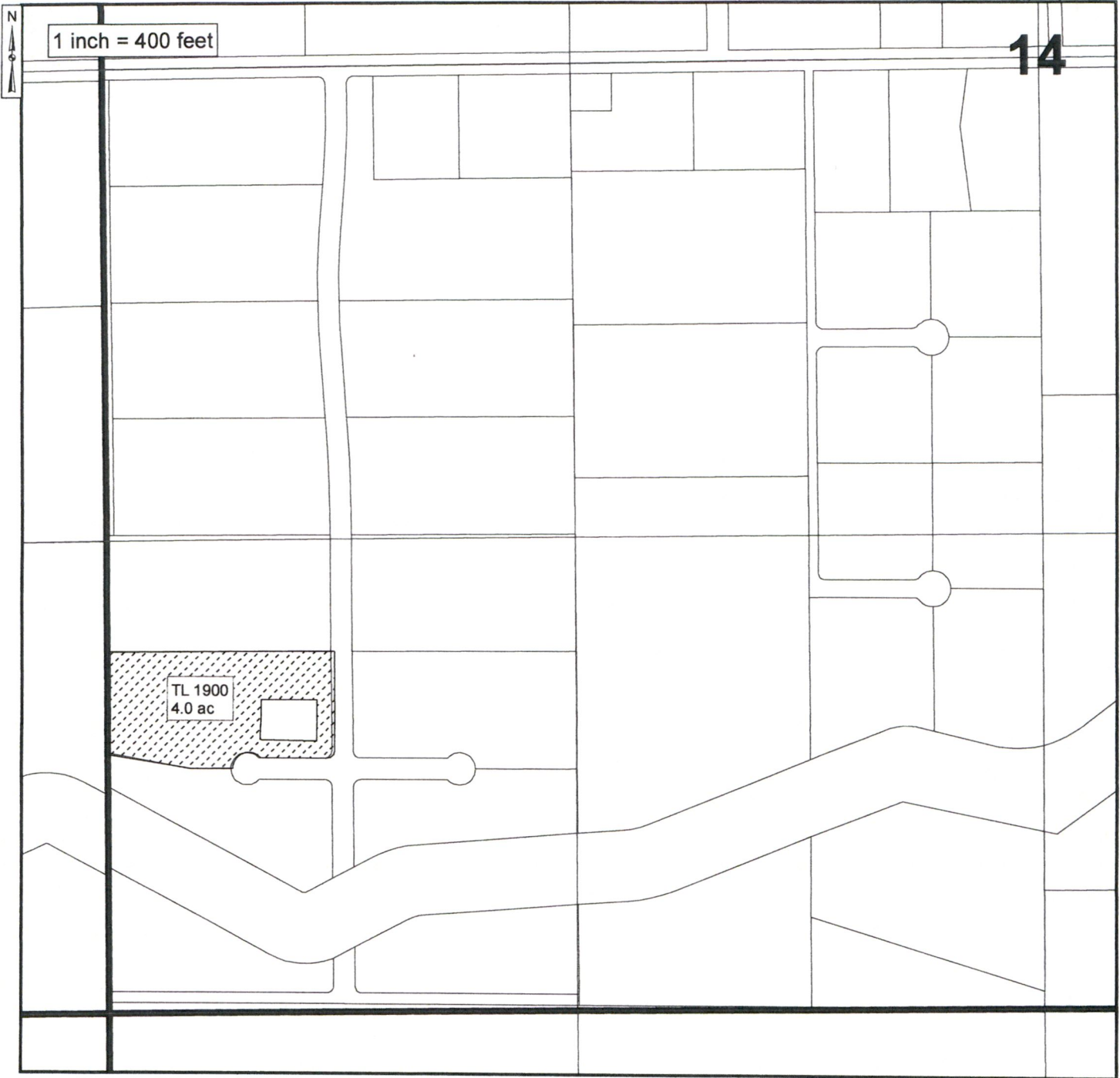
Date:


9/30/2011

Instructions: Attach and label the corresponding final proof map.

CLAIM OF BENEFICIAL USE MAP FOR TRANSFER T-10098
TOWNSHIP 4 NORTH, RANGE 25 EAST, WILLAMETTE MERIDIAN
West Extension Irrigation District - Morrow County
AUTHORIZED PLACE OF USE

Date: Jan 14, 2018



 Authorized Place of Use C.79924/C.87872
4.0 acres in SW/SW Sec. 14, T4N R25E, W.M.

RECEIVED

MAR 25 2019

OWRD



THE PURPOSE OF THIS MAP IS TO IDENTIFY THE LOCATION OF THE WATER RIGHT. IT IS NOT INTENDED TO PROVIDE INFORMATION RELATED TO THE LOCATION OF PROPERTY OWNERSHIP BOUNDARY LINES.



CLAIM OF BENEFICIAL USE
Site Report

RECEIVED

MAR 25 2019

OWRD

Transfer Number: T - 10998

District Internal Notice #: N/A

User Name: West Extension Irrigation District

Place of Use: See Attached

SN 26 25AA 0200

District Conveyance System: Lewis pump station

Description of Delivery System: WEID Main Canal

Headgate: RL-2 Canal: Relocation

Beneficial Use: Lawn + garden

Description of Beneficial Use: IRRIGATION

Method Used to Apply Water: Sprinkler

Method Used to Calculate Beneficial Use: Ditchrides + manager obs sensation

User Interviewed: () Yes () No

Beneficial Use Made as Authorized: () Yes () No

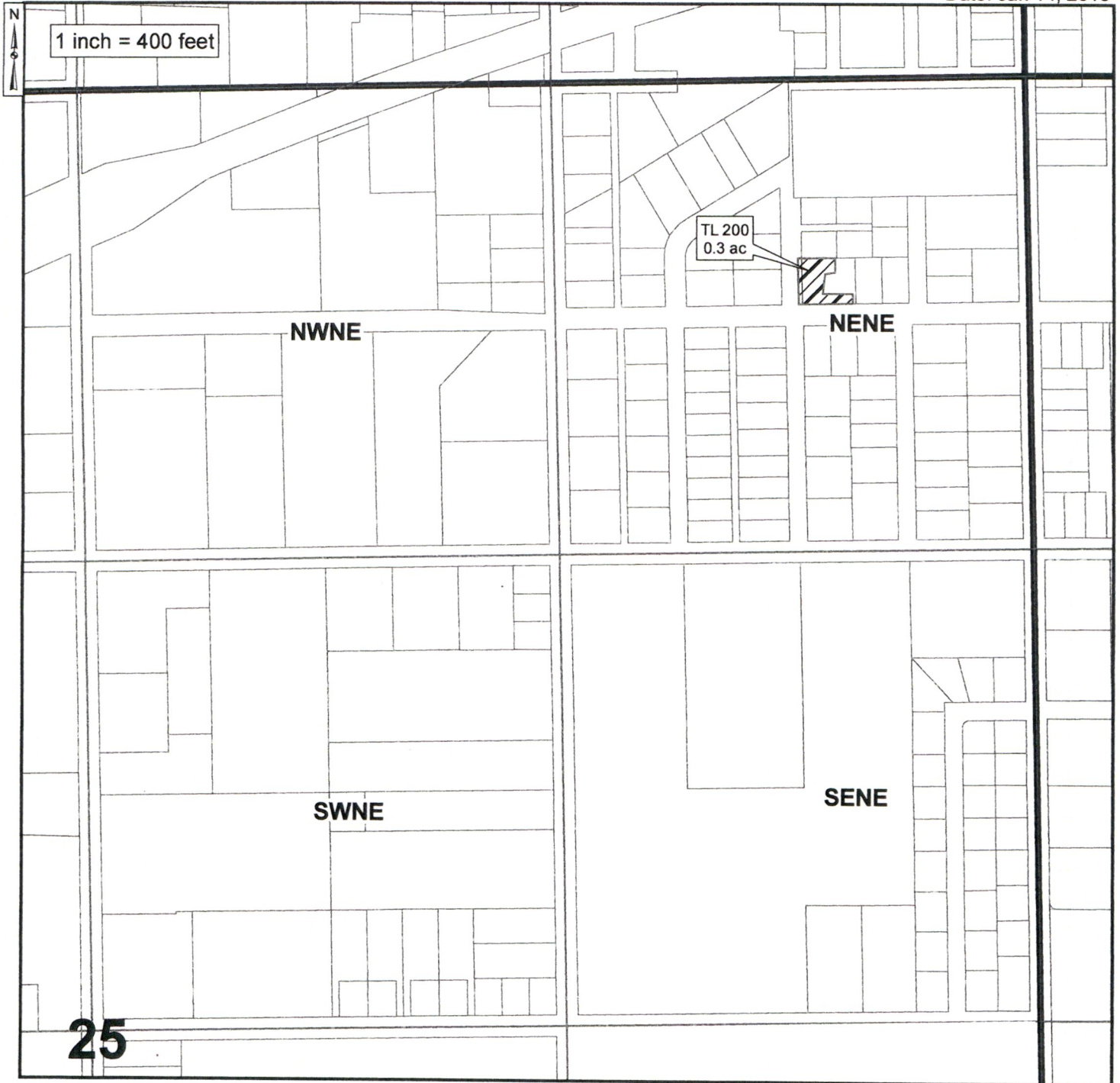
Description of Beneficial Use if Less than Authorized:


Inspected By: [Signature] Date: 9/30/2011

Instructions: Attach and label the corresponding final proof map.

CLAIM OF BENEFICIAL USE MAP FOR TRANSFER T-10098
TOWNSHIP 5 NORTH, RANGE 26 EAST, WILLAMETTE MERIDIAN
West Extension Irrigation District - Morrow County
AUTHORIZED PLACE OF USE

Date: Jan 14, 2018



 Authorized Place of Use C.79925/C.79929/C.87872
0.3 acres in NE/NE Sec. 25, T5N R26E, W.M.

RECEIVED

MAR 25 2019

OWRD



THE PURPOSE OF THIS MAP IS TO IDENTIFY THE LOCATION OF THE WATER RIGHT. IT IS NOT INTENDED TO PROVIDE INFORMATION RELATED TO THE LOCATION OF PROPERTY OWNERSHIP BOUNDARY LINES.



CLAIM OF BENEFICIAL USE
Site Report

RECEIVED

MAR 25 2019

Transfer Number: T - 10998

District Internal Notice #: N/A

OWRD

User Name: West Extension Irrigation District

Place of Use: See Attached

District Conveyance System: RL3 pipeline

Description of Delivery System: WEID Main Canal

Headgate: RL3 Canal: Relocation

Beneficial Use: Lawn + fields

Description of Beneficial Use: IRRIGATION

Method Used to Apply Water: Handlines, solid set, drip

Method Used to Calculate Beneficial Use: Meter + ditchrider observation

User Interviewed: () Yes () No

Beneficial Use Made as Authorized: () Yes () No

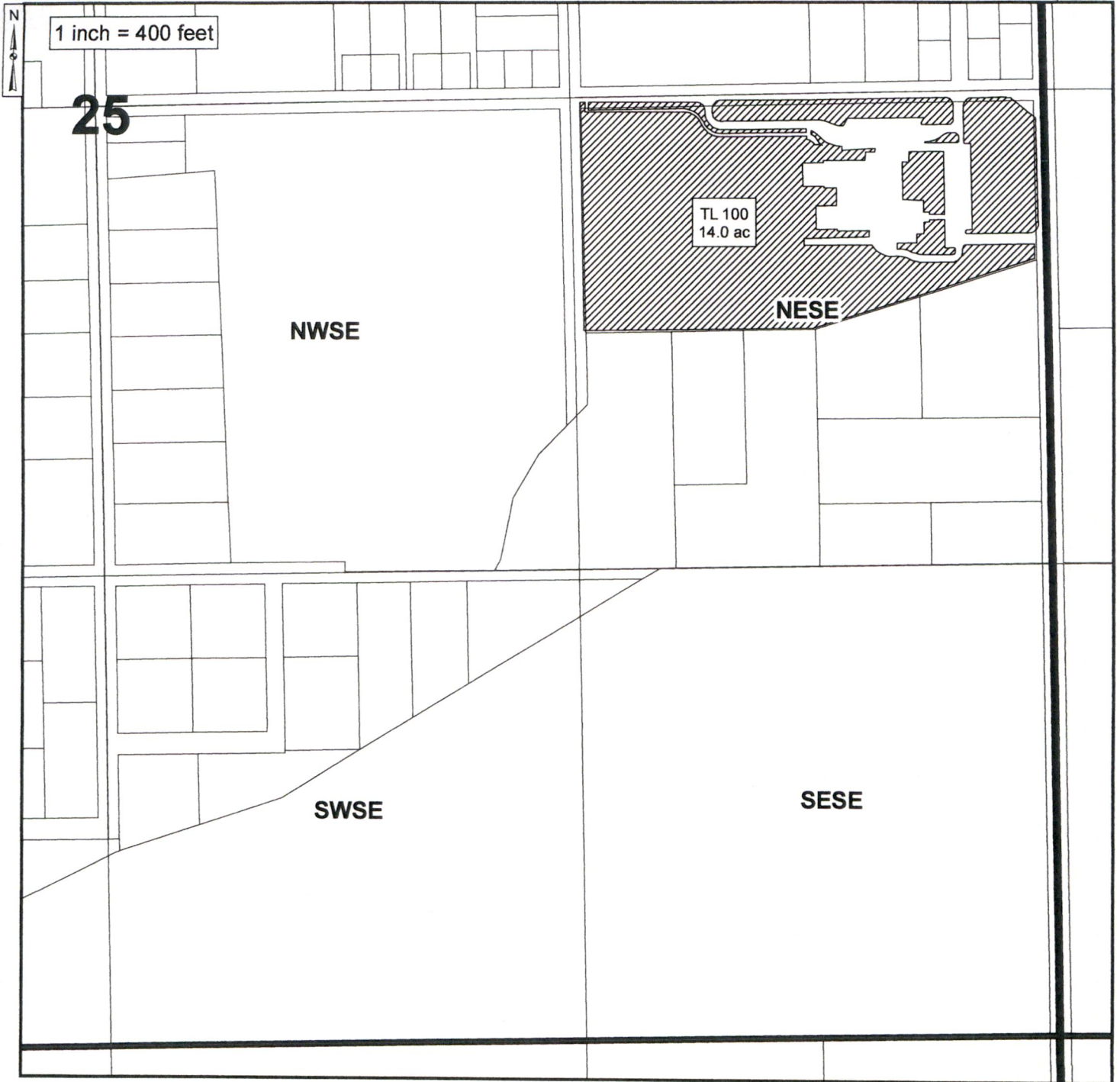
Description of Beneficial Use if Less than Authorized:


Inspected By: [Signature] Date: 9/30/2011

Instructions: Attach and label the corresponding final proof map.

CLAIM OF BENEFICIAL USE MAP FOR TRANSFER T-10098
TOWNSHIP 5 NORTH, RANGE 26 EAST, WILLAMETTE MERIDIAN
West Extension Irrigation District - Morrow County
AUTHORIZED PLACE OF USE

Date: Jan 14, 2018



 Authorized Place of Use C.79924/C.79929/C.87872
14.0 acres in NE/SE Sec. 25, T5N R26E, W.M.

RECEIVED

MAR 25 2019

OWRD



THE PURPOSE OF THIS MAP IS TO IDENTIFY THE LOCATION OF THE WATER RIGHT. IT IS NOT INTENDED TO PROVIDE INFORMATION RELATED TO THE LOCATION OF PROPERTY OWNERSHIP BOUNDARY LINES.



CLAIM OF BENEFICIAL USE
Site Report

RECEIVED
MAR 25 2019

Transfer Number: T - 10998

District Internal Notice #: N/A

OWRD

User Name: West Extension Irrigation District

Place of Use: See Attached

District Conveyance System: RL4
Description of Delivery System: WEID Main Canal
Headgate: RL4 Canal: Relocation

Beneficial Use: Pasture
Description of Beneficial Use: IRRIGATION
Method Used to Apply Water: Private pump station - Handlines
Method Used to Calculate Beneficial Use: Ditch rider + manager observation

User Interviewed: () Yes () No
Beneficial Use Made as Authorized: () Yes () No

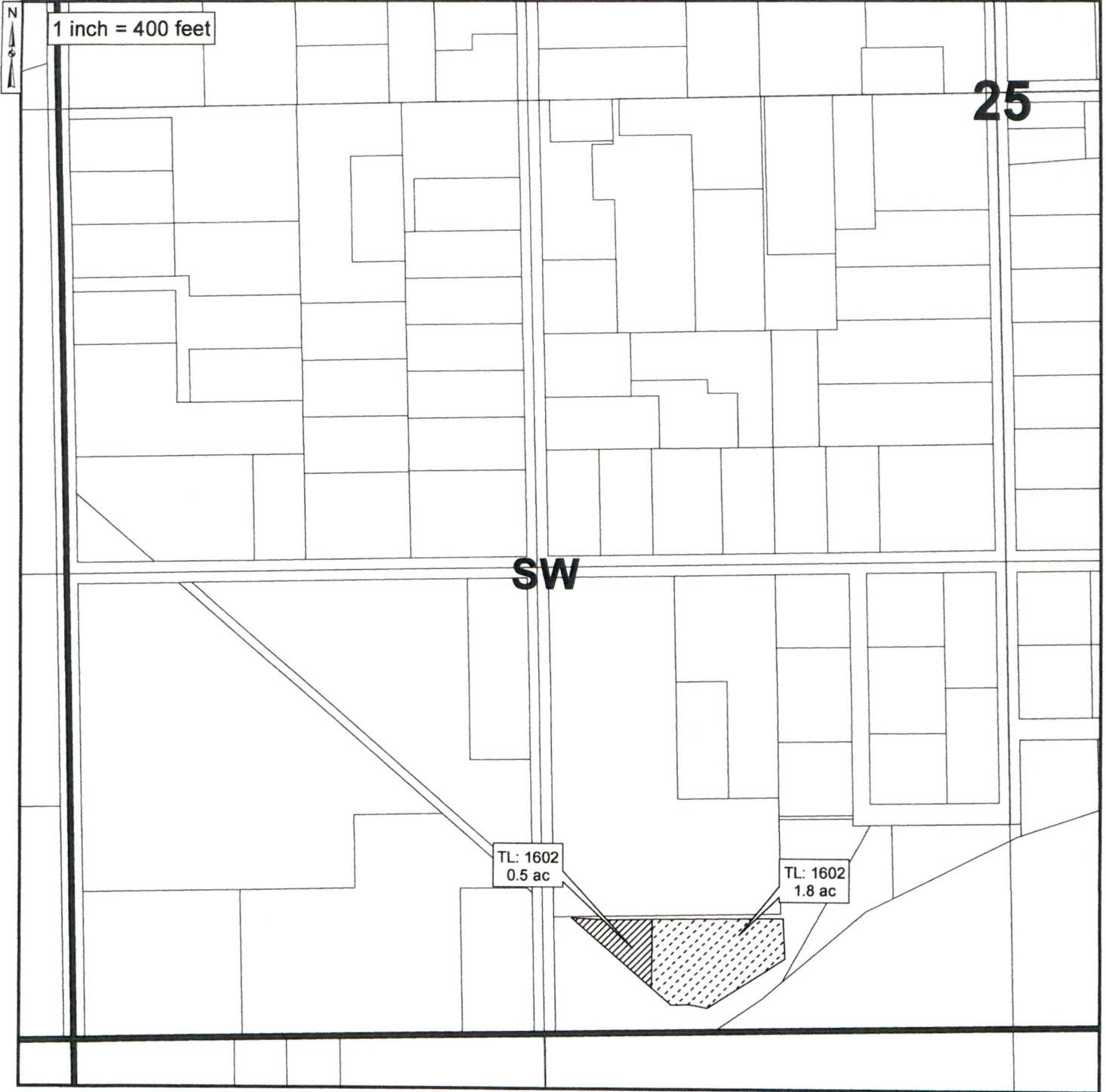
Description of Beneficial Use if Less than Authorized:


Inspected By: [Signature] Date: 9/30/2011


Instructions: Attach and label the corresponding final proof map.

CLAIM OF BENEFICIAL USE MAP FOR TRANSFER T-10098
TOWNSHIP 5 NORTH, RANGE 26 EAST, WILLAMETTE MERIDIAN
West Extension Irrigation District - Morrow County
AUTHORIZED PLACE OF USE

Date: Jan 14, 2018



 Authorized Place of Use C.79924/C.79929/C.87872
0.5 acres in SE/SW Sec. 25, T5N R26E, W.M.

 Authorized Place of Use C.79924/C.87872
1.8 acres in SE/SW Sec. 25, T5N R26E, W.M.

RECEIVED

MAR 25 2019



THE PURPOSE OF THIS MAP IS TO IDENTIFY THE LOCATION OF THE WATER RIGHT. IT IS NOT INTENDED TO PROVIDE INFORMATION RELATED TO THE LOCATION OF PROPERTY OWNERSHIP BOUNDARY LINES.



CLAIM OF BENEFICIAL USE
Site Report

RECEIVED

MAR 25 2019

OWRD

Transfer Number: T - 10998

District Internal Notice #: N/A

User Name: West Extension Irrigation District

Place of Use: See Attached

District Conveyance System: RLI

Description of Delivery System: WEID Main Canal

Headgate: RLI Canal: Relocation

Beneficial Use: Field - Baseball

Description of Beneficial Use: IRRIGATION

Method Used to Apply Water: Handlines

Method Used to Calculate Beneficial Use: Meter + Staff observation

User Interviewed: () Yes () No

Beneficial Use Made as Authorized: () Yes () No

Description of Beneficial Use if Less than Authorized:

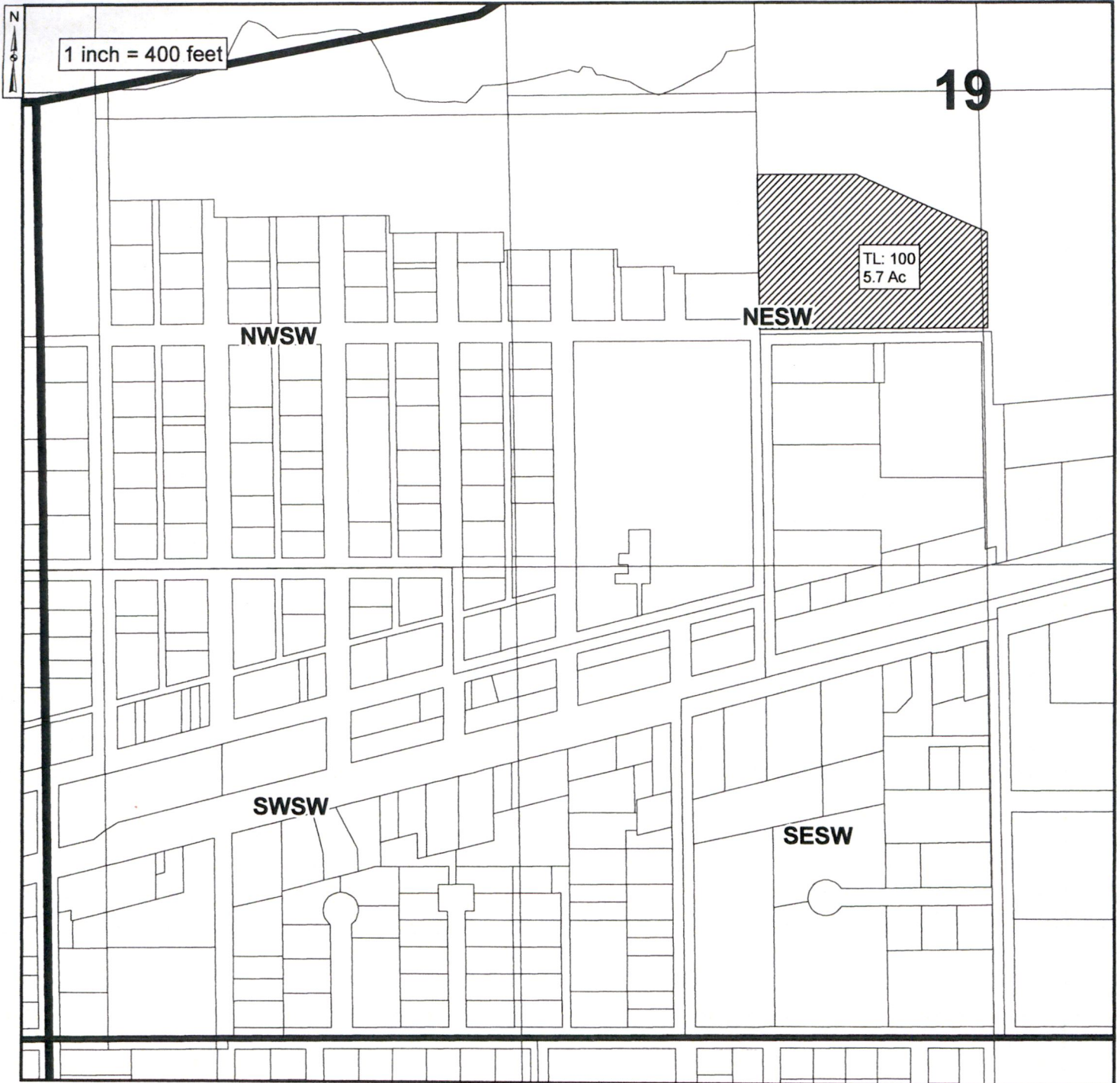
Inspected By: [Signature] Date: 9/30/2011


Instructions: Attach and label the corresponding final proof map.

CLAIM OF BENEFICIAL USE MAP FOR TRANSFER T-10098
TOWNSHIP 5 NORTH, RANGE 27 EAST, WILLAMETTE MERIDIAN
West Extension Irrigation District - Morrow County
AUTHORIZED PLACE OF USE

MAR 25 2019

OWRD
Date: Jan 14, 2018



 Authorized Place of Use C.79924/C.79929/C.87872
5.7 acres in NE/SW, Sec. 19 T5N, R27E, W.M.



CLAIM OF BENEFICIAL USE
Site Report

RECEIVED

MAR 25 2019

Transfer Number: T - 10998

District Internal Notice #: N/A

OWRD

User Name: West Extension Irrigation District

Place of Use: See Attached

District Conveyance System: main canal

Description of Delivery System: WEID Main Canal

Headgate: 32 Canal: Main Canal

Beneficial Use: lawn, garden, pasture

Description of Beneficial Use: IRRIGATION

Method Used to Apply Water: Sprinkler - handlines + solid set

Method Used to Calculate Beneficial Use: Ditch rider + manager observation

User Interviewed: () Yes () No

Beneficial Use Made as Authorized: () Yes () No

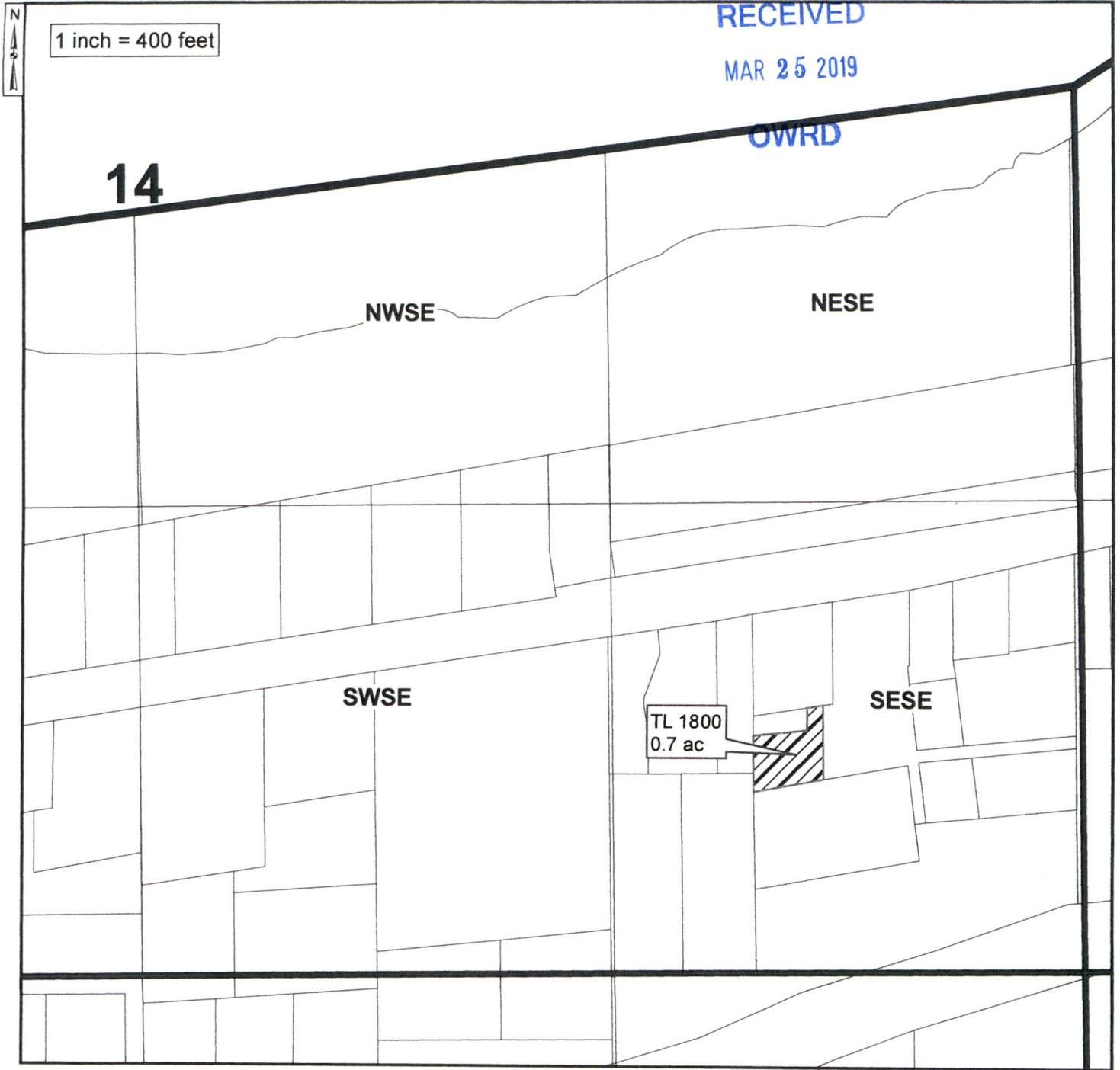
Description of Beneficial Use if Less than Authorized:

Inspected By: [Signature] Date: 9/30/2011

Instructions: Attach and label the corresponding final proof map.

CLAIM OF BENEFICIAL USE MAP FOR TRANSFER T-10098
TOWNSHIP 5 NORTH, RANGE 27 EAST, WILLAMETTE MERIDIAN
West Extension Irrigation District - Umatilla County
AUTHORIZED PLACE OF USE

Date: Jan 14, 2018



Proposed Place of Use C.79925/C.79929/C.87872

0.7 acres in SE/SE Sec. 14, T5N R27E, W.M.



CLAIM OF BENEFICIAL USE
Site Report

RECEIVED

MAR 25 2019

Transfer Number: T - 10998

District Internal Notice #: N/A

OWRD

User Name: West Extension Irrigation District

Place of Use: See Attached

District Conveyance System: HG 59 delivery
Description of Delivery System: WEID Main Canal

Headgate: 59 Canal: Main Canal

Beneficial Use: Lawn + field

Description of Beneficial Use: IRRIGATION

Method Used to Apply Water: private pump station + sprinkles

Method Used to Calculate Beneficial Use: Ditchrides + Manager observations

User Interviewed: () Yes () No

Beneficial Use Made as Authorized: () Yes () No

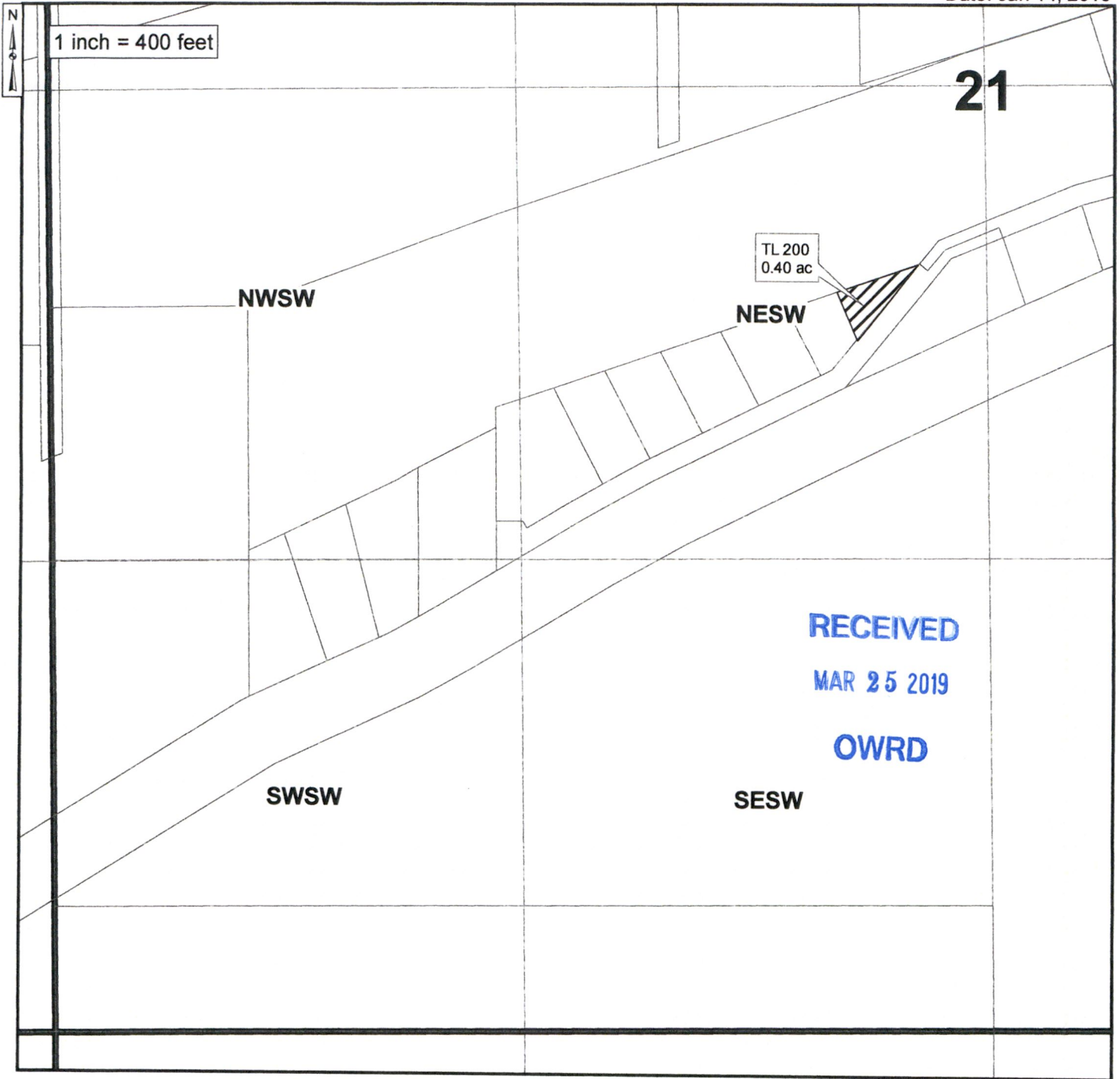
Description of Beneficial Use if Less than Authorized:


Inspected By: [Signature] Date: 9/30/2011

Instructions: Attach and label the corresponding final proof map.

CLAIM OF BENEFICIAL USE MAP FOR TRANSFER T-10098
TOWNSHIP 5 NORTH, RANGE 27 EAST, WILLAMETTE MERIDIAN
West Extension Irrigation District - Morrow County
AUTHORIZED PLACE OF USE

Date: Jan 14, 2018



 Authorized Place of Use C.79926/C.79929/C/87872
0.4 acres in NE/SW Sec. 21, T5N R27E, W.M.



CLAIM OF BENEFICIAL USE
Site Report

RECEIVED
MAR 25 2019

OWRD

Transfer Number: T - 10998

District Internal Notice #: N/A

User Name: West Extension Irrigation District

Place of Use: See Attached

District Conveyance System: Honeywilde pump station

Description of Delivery System: WEID Main Canal

Headgate: RLI Canal: Relocation

Beneficial Use: Lawn + garden

Description of Beneficial Use: IRRIGATION

Method Used to Apply Water: sprinklers - hoses + solid set

Method Used to Calculate Beneficial Use: Ditchrider observation + meter

User Interviewed: () Yes () No

Beneficial Use Made as Authorized: () Yes () No

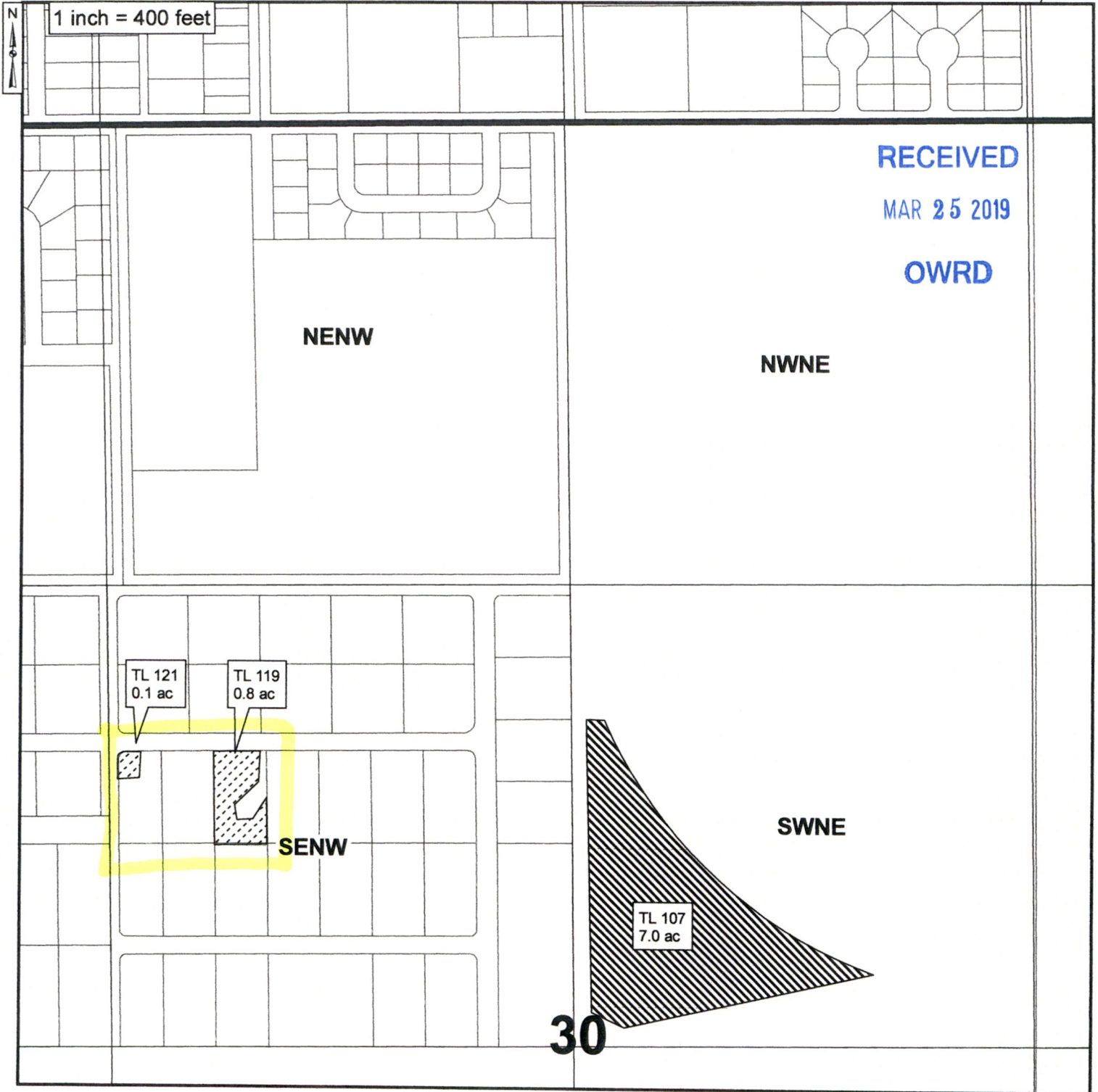
Description of Beneficial Use if Less than Authorized:

Inspected By: [Signature] Date: 9/30/2011


Instructions: Attach and label the corresponding final proof map.


CLAIM OF BENEFICIAL USE MAP FOR TRANSFER T-10098
 TOWNSHIP 5 NORTH, RANGE 27 EAST, WILLAMETTE MERIDIAN
 West Extension Irrigation District - Morrow County
 AUTHORIZED PLACE OF USE

Date: Mar 19, 2019



RECEIVED
 MAR 25 2019
 OWRD

 Authorized Place of Use C.79924/C.87872
 0.9 acres in SE/NW, Sec. 30 T5N, R27E, W.M.

 Authorized Place of Use C.79928/C.79929
 7.0 acres in SW/NE, Sec. 30 T5N, R27E, W.M.



CLAIM OF BENEFICIAL USE
Site Report

RECEIVED

Transfer Number: T - 10998

District Internal Notice #: N/A

MAR 25 2019

User Name: West Extension Irrigation District

OWRD

Place of Use: See Attached

District Conveyance System: Relocation canal

Description of Delivery System: WEID Main Canal

Headgate: RLI Canal: Relocation

Beneficial Use: Potatoes

Description of Beneficial Use: IRRIGATION

Method Used to Apply Water: Handlines

Method Used to Calculate Beneficial Use: Ditch rider observation

User Interviewed: [X] Yes () No

Beneficial Use Made as Authorized: [X] Yes () No

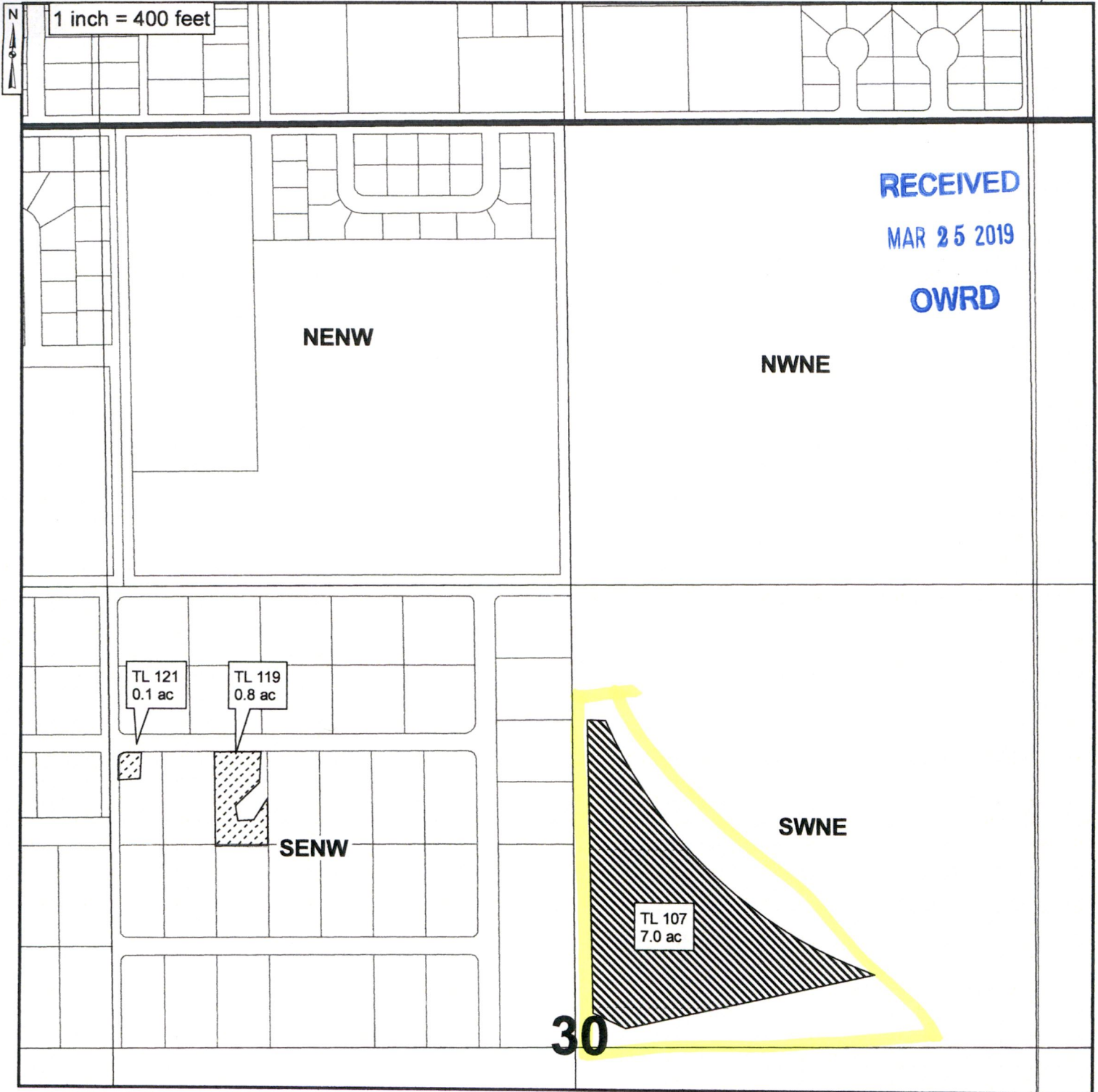
Description of Beneficial Use if Less than Authorized:


Inspected By: [Signature] Date: 9/30/2011


Instructions: Attach and label the corresponding final proof map.

CLAIM OF BENEFICIAL USE MAP FOR TRANSFER T-10098
TOWNSHIP 5 NORTH, RANGE 27 EAST, WILLAMETTE MERIDIAN
West Extension Irrigation District - Morrow County
AUTHORIZED PLACE OF USE

Date: Mar 19, 2019



 Authorized Place of Use C.79924/C.87872
0.9 acres in SE/NW, Sec. 30 T5N, R27E, W.M.

 Authorized Place of Use C.79928/C.79929
7.0 acres in SW/NE, Sec. 30 T5N, R27E, W.M.



CLAIM OF BENEFICIAL USE
Site Report

RECEIVED

MAR 25 2019

Transfer Number: T - 10998

District Internal Notice #: N/A

OWRD

User Name: West Extension Irrigation District

Place of Use: See Attached

District Conveyance System: Depot Lane pipeline

Description of Delivery System: WEID Main Canal

Headgate: 82 Canal: Main canal

Beneficial Use: Lawn + pasture

Description of Beneficial Use: IRRIGATION

Method Used to Apply Water: private pump station + sprinklers off WEID Depot gravity pipeline

Method Used to Calculate Beneficial Use: Ditchriders + manager observation

User Interviewed: () Yes () No

Beneficial Use Made as Authorized: () Yes () No

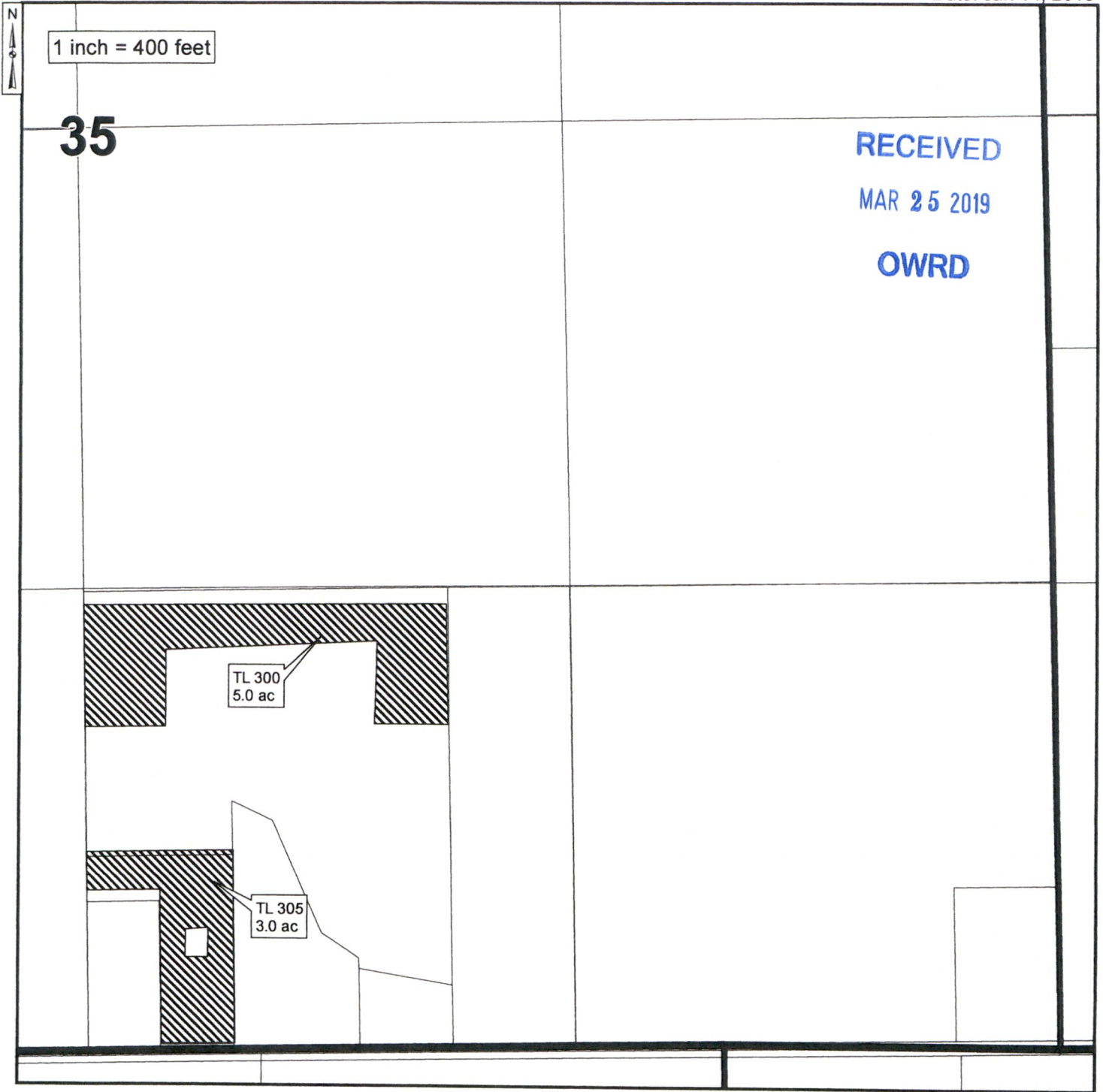
Description of Beneficial Use if Less than Authorized:


Inspected By: [Signature] Date: 9/30/2011

Instructions: Attach and label the corresponding final proof map.

CLAIM OF BENEFICIAL USE MAP FOR TRANSFER T-10098
TOWNSHIP 5 NORTH, RANGE 26 EAST, WILLAMETTE MERIDIAN
West Extension Irrigation District - Morrow County
AUTHORIZED PLACE OF USE

Date: Jan 14, 2018



 Authorized Place of Use C.79928/C.79929
8.0 acres in SW/SE Sec. 35, T5N R26E, W.M.



THE PURPOSE OF THIS MAP IS TO IDENTIFY THE LOCATION OF THE WATER RIGHT. IT IS NOT INTENDED TO PROVIDE INFORMATION RELATED TO THE LOCATION OF PROPERTY OWNERSHIP BOUNDARY LINES.



CLAIM OF BENEFICIAL USE
Site Report

RECEIVED

MAR 25 2019

OWRD

Transfer Number: T - 10998

District Internal Notice #: N/A

User Name: West Extension Irrigation District

Place of Use: See Attached

District Conveyance System: Main canal

Description of Delivery System: WEID Main Canal

Headgate: 65 Canal: Main canal

Beneficial Use: Crops - potatoes, corn

Description of Beneficial Use: IRRIGATION

Method Used to Apply Water: Pivot

Method Used to Calculate Beneficial Use: Ditch rider observation

User Interviewed: () Yes () No

Beneficial Use Made as Authorized: () Yes () No

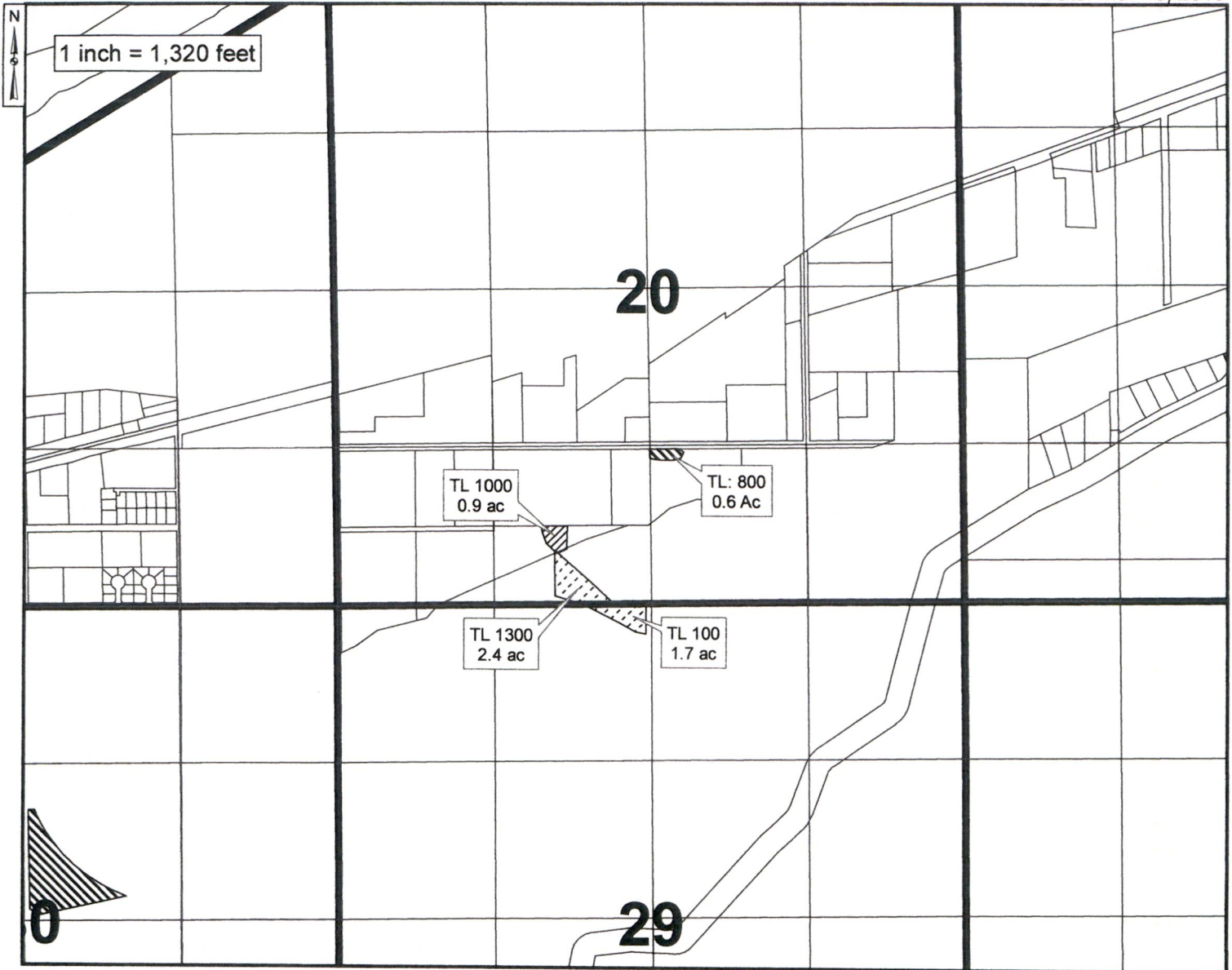
Description of Beneficial Use if Less than Authorized:




Inspected By: [Signature] Date: 9/30/2011

Instructions: Attach and label the corresponding final proof map.

CLAIM OF BENEFICIAL USE MAP FOR TRANSFER T-10098
 TOWNSHIP 5 NORTH, RANGE 27 EAST, WILLAMETTE MERIDIAN
 West Extension Irrigation District - Morrow County
 AUTHORIZED PLACE OF USE

Date: Mar 19, 2019



- 
 Authorized Place of Use C.79924/C.87872
 2.4 acres in SE/SW, Sec. 20 T5N, R27E, W.M.
 1.7 acres in NE/NW, Sec. 29 T5N, R27E, W.M.
- 
 Authorized Place of Use C.79924/C.79929/C.87872
 0.9 acres in SE/SW, Sec. 20 T5N, R27E, W.M.
- 
 Authorized Place of Use C.79928/C.79929
 0.6 acres in SW/SE, Sec. 20 T5N, R27E, W.M.

RECEIVED

MAR 25 2019

OWRD



West Extension Irrigation District

P. O. Box 100; Irrigon, OR 97844-0100
541-922-3814 (ph) 541-922-9775 (fax)
bbridge@oregontrail.net

March 19, 2019

RECEIVED

MAR 25 2019

OWRD

Oregon Water Resources Department
Attn: Ann Reece, District Transfer Advisor
725 Summer Street NE, Suite A
Salem, OR 97301

Re: T-10098 Claim of Beneficial Use

Dear Ann:

Please find the Claim of Beneficial Use affidavits, maps and site reports enclosed for the West Extension Irrigation Districts T-10098 permanent transfer.

All the lands under this transfer have supplemental water under C-87872. The maps and petition have been modified to include that information.

Thank you, and please contact me if you have questions.

Sincerely,

A handwritten signature in blue ink that reads "Bev Bridgewater". The signature is written in a cursive, flowing style.

Bev Bridgewater
District Manager

Encl. COBU T-10098

West Extension Irrigation District

P. O. Box 100 Irrigon, Oregon 97844
541-922-3814 541-922-9775 (fax)

March 20, 2019

Water Resources Department
725 Summer ST. N.E.
Salem, OR 97301-1271

RECEIVED

MAR 25 2019

OWRD

Re: Water Right Transfer T-10998
Claim of Beneficial Use

As Manager of the West Extension Irrigation District (District), I hereby submit the following statements in support of the Claim of Beneficial Use for Transfer T-10998.

- 1) The land is within the boundaries of the West Extension Irrigation District.
- 2) The use of the water is for irrigation and supplemental irrigation.
- 3) Each of the parcels receives their water via an open lateral or piped delivery to their parcel from the West Extension main canal.
- 4) All parcels on the transfer have installed necessary pumps, pipes, valves, and sprinklers on their individual lands for the purpose of irrigating and have been observed irrigating.
- 5) Each of the properties receiving the irrigation water put their water to beneficial prior to October 01, 2011, as evidenced by on site observations by knowledgeable ditchriders and communication with landowners.

By signing below, I affirm that the map and petition are the correct to the best of my knowledge, the landowners have sufficient and properly-sized irrigation apparatus on their properties and the rights have been put to beneficial use.


Beverly J. Bridgewater, District Manager