



Oregon Water Resources  
 Department  
 725 Summer Street NE, Suite A  
 Salem, Oregon 97301-1266  
 (503) 986-0900  
 www.wrd.state.or.us

# District Permanent Water Right Transfer Claim of Beneficial Use

RECEIVED

MAR 25 2019

OWRD

## 1. APPLICANT INFORMATION

District: West Extension Irrigation District

Contact Person: Bev Bridgewater

Phone: 541-922-3814

Mailing Address: P. O. Box 100

City: Irrigon State: OR

Zip: 97844

E-Mail address:

bbridge@oregontrail.net

Transfer Number: T - 11309

## 2. WATER RIGHT(S)

Pursuant to OAR Chapter 690, Division 385, the district is submitting to the Water Resources Department this claim of beneficial use, with the appropriate fee, for the following water right(s):

*NOTE: Fees do not apply if the priority date is prior to July 9, 1987.*

PERMIT NUMBER	CERTIFICATE NUMBER	DECREE (name, volume, and page)	PRIMARY (P) OR SUPP (S)
S - 408	79926		XX P <input type="checkbox"/> S
S-33883	79928		XX P <input type="checkbox"/> S
S-33883	79929		<input type="checkbox"/> P XX S
P-7400	87872		<input type="checkbox"/> P XX S

## 3. AUTHORIZED POINT(S) OF DIVERSION (POD) / APPROPRIATION (POA)

The authorized point(s) of diversion / appropriation for the water rights modified by the transfer are as follows:

PERMIT NUMBER	DECREE or CERTIFICATE	POD / POA #	SOURCE	LOCATION – MEASURED DISTANCES
-	79926, 79928, 87872	1	Umatilla River	1100 feet north and 520 feet east from SW corner of Section 28, T5N R28E WM in Umatilla County
P-50748	Exchange	2	Columbia River	2150 feet north and 1500 feet east from SW corner of Section 10, T5N R28E WM in Umatilla County
-	79929	3	Columbia River	1900 feet north and 150 feet east from SW corner of Section 17, T5N R28E WM in Umatilla County

**4. AUTHORIZED PLACE OF USE**


The summary of the perfected changes in place of use authorized by the final order approving the water right transfer are listed in Table 1.


**5. MAPS**

Attached are maps for the rights listed in Table 1 that satisfies the requirements of OAR 690-385-7400.

**6. SIGNATURE**

The district certifies that it has inspected each place of use listed in Table I, and confirms the change in place of use has been completed consistent with the terms and conditions of the final order approving the transfer.

  
Beverly J. Bridgewater, District Manager

  
Date

## West Extension Irrigation District

P. O. Box 100 Irrigon, Oregon 97844  
541-922-3814 541-922-9775 (fax)

January 16, 2018

Water Resources Department  
725 Summer St. N.E.  
Salem, OR 97301-1271

RECEIVED

MAR 25 2019

Re: Water Right Transfer T-11309  
Claim of Beneficial Use

OWRD

As Manager of the West Extension Irrigation District (District), I hereby submit the following statements in support of the Claim of Beneficial Use for Transfer T-11309.

- 1) The land is within the boundaries of the West Extension Irrigation District.
- 2) The use of the water is for irrigation and supplemental irrigation.
- 3) The parcels receive their water from the West Extension Main Canal. A pump station lifts the water from the canal, pressurizing it for delivery via a circle and permanently installed sprinklers.
- 4) The properties receiving the irrigation water has put the water to beneficial use immediately upon filing of the district permanent transfer.

By signing below, I affirm that the map and petition are the correct to the best of my knowledge, the landowners have sufficient and properly-sized irrigation apparatus on their properties and the rights have been put to beneficial use.


  
Beverly J. Bridgewater, District Manager

TABLE 1 AUTHORIZED PLACE OF USE														
CERTIFICATE NUMBER	POD / POA #	PRIORITY DATE	LEGAL DESCRIPTION					ACRES			USER NAME			
			USE IR / IS	TWP	RNG	SEC	QQ	GOV TAX DLC LOT	IR	IS 87872		IS 79929		
79926 / 79929 / 87872	1, 2, 3	1909/1968/1924	IR / IS	4N	25E	20	SW NE			7300	3.40	3.40	3.40	Smith/Kerslake
79926 / 79929 / 87872	1, 2, 3	1909/1968/1924	IR / IS	4N	25E	20	SE NW			102	0.31	0.31	0.31	Smith/Kerslake
				4N	25E	20	SE NW			ROW	0.49	0.49	0.49	WEID
79926 / 79929 / 87872	1, 2, 3	1909/1968/1924	IR / IS	4N	25E	20	NW SE			802	21.50	21.50	21.50	Smith/Kerslake
79926 / 79929 / 87872	1, 2, 3	1909/1968/1924	IR / IS	4N	25E	20	SW SE			802	1.00	1.00	1.00	Smith/Kerslake
		<b>Sub-Total</b>									<b>26.7</b>	<b>26.7</b>	<b>26.7</b>	
79928 / 79929	1, 2, 3	1968 / 1968	IR / IS	4N	25E	20	NW SE			802	9.95	0.00	9.95	Smith/Kerslake
		<b>Sub-Total</b>									<b>9.95</b>	<b>0.00</b>	<b>9.95</b>	
							<b>SUB-TOTALS</b>			<b>79926</b>	<b>26.7</b>			
										<b>79928</b>	<b>9.95</b>			
							<b>TOTAL TRANSFERRED ACRES</b>				<b>36.65</b>	<b>26.70</b>	<b>36.65</b>	

RECEIVED

MAR 25 2019

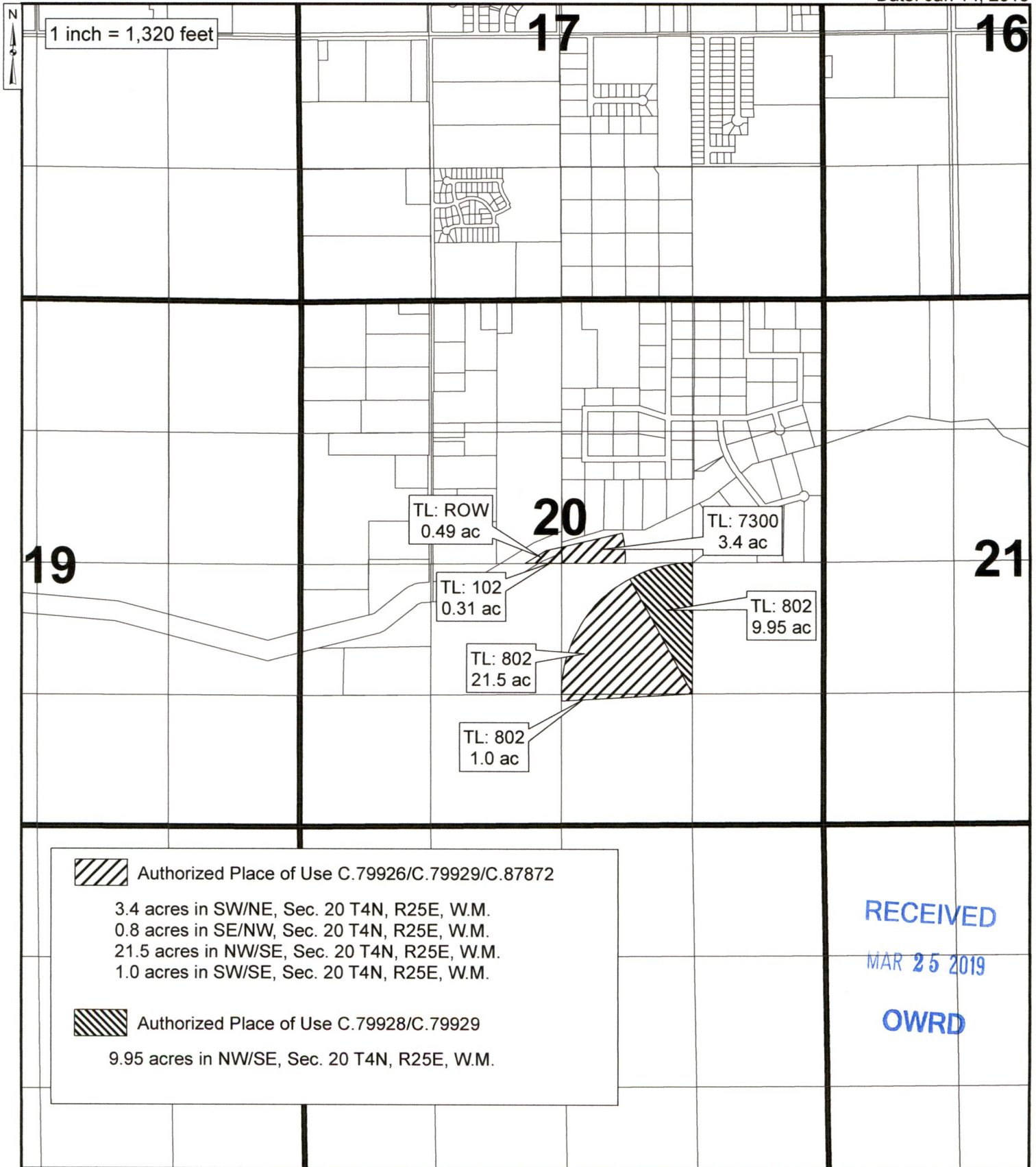
OWRD



CLAIM OF BENEFICIAL USE MAP FOR TRANSFER T-11309  
 TOWNSHIP 4 NORTH, RANGE 25 EAST, WILLAMETTE MERIDIAN  
 West Extension Irrigation District - Morrow County

AUTHORIZED PLACE OF USE

Date: Jan 14, 2018





CLAIM OF BENEFICIAL USE
Site Report

RECEIVED

MAR 25 2019

Transfer Number: T - 11309

District Internal Notice #: N/A

OWRD

User Name: West Extension Irrigation District

Place of Use: See Attached

District Conveyance System: Boardman - main canal

Description of Delivery System: WEID Main Canal

Headgate: 17 Canal: Main Canal

Beneficial Use: Crops - corn, potatoes

Description of Beneficial Use: IRRIGATION

Method Used to Apply Water: pivot + solid set via private pump station & canal

Method Used to Calculate Beneficial Use: metered delivery + visual observation

User Interviewed: [X] Yes ( ) No

Beneficial Use Made as Authorized: [X] Yes ( ) No

Description of Beneficial Use if Less than Authorized:

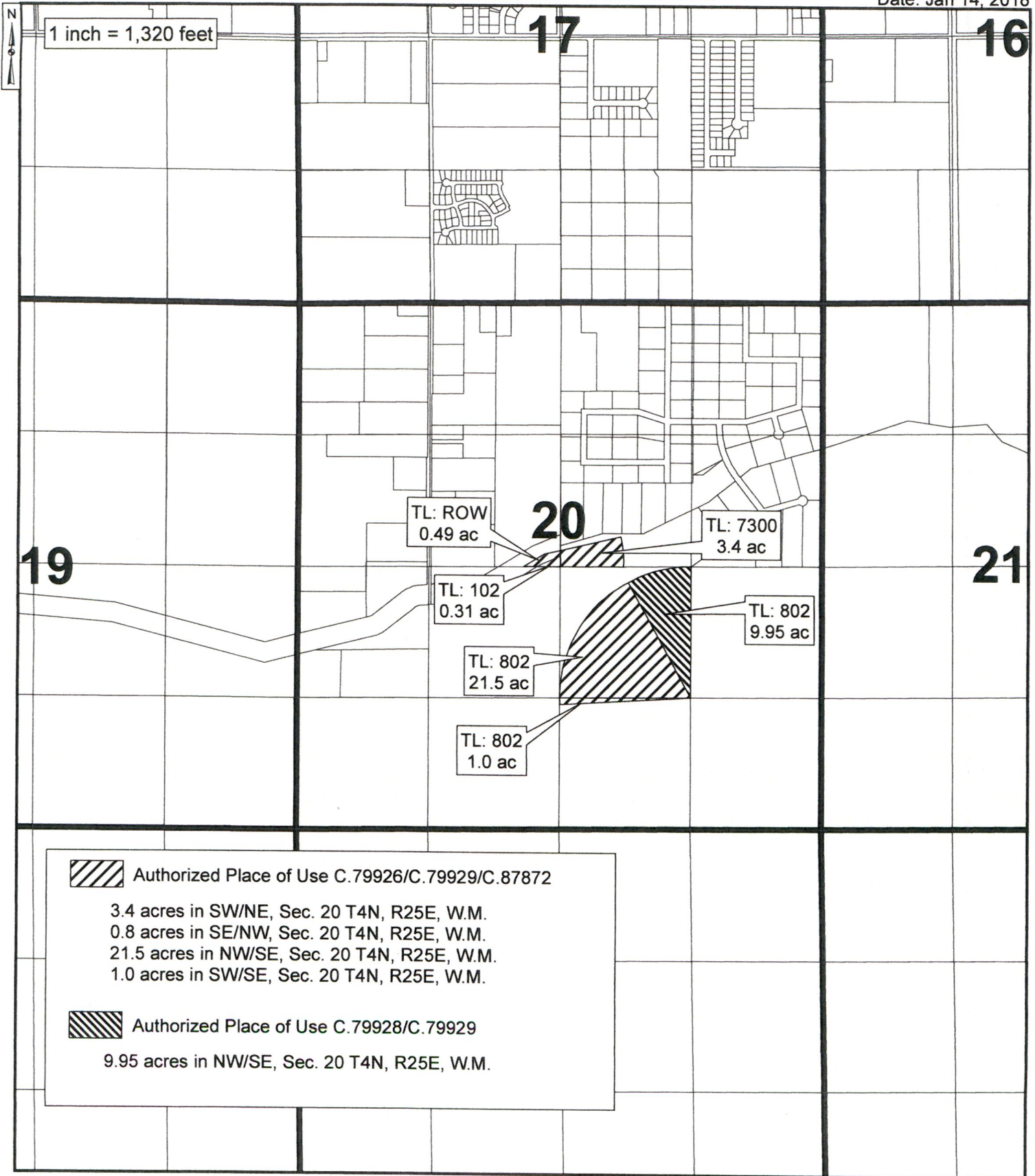
Inspected By: Ben Bridgewater Date: 9/30/13

Instructions: Attach and label the corresponding final proof map.



CLAIM OF BENEFICIAL USE MAP FOR TRANSFER T-11309  
 TOWNSHIP 4 NORTH, RANGE 25 EAST, WILLAMETTE MERIDIAN  
 West Extension Irrigation District - Morrow County  
 AUTHORIZED PLACE OF USE

Date: Jan 14, 2018



RECEIVED

MAR 25 2019

OWRD



THE PURPOSE OF THIS MAP IS TO IDENTIFY THE LOCATION OF THE WATER RIGHT. IT IS NOT INTENDED TO PROVIDE INFORMATION RELATED TO THE LOCATION OF PROPERTY OWNERSHIP BOUNDARY LINES.



**West Extension Irrigation District**

P. O. Box 100; Irrigon, OR 97844-0100  
541-922-3814 (ph) 541-922-9775 (fax)  
[bbridge@oregontrail.net](mailto:bbridge@oregontrail.net)

March 19, 2019

RECEIVED

MAR 25 2019

OWRD

Oregon Water Resources Department  
Attn: Ann Reece, District Transfer Advisor  
725 Summer Street NE, Suite A  
Salem, OR 97301

Re: T-11309 Claim of Beneficial Use

Dear Ann:

Please find the Claim of Beneficial Use affidavit, map and site report enclosed for the West Extension Irrigation Districts T-11309 permanent transfer.

The lands under this transfer have supplemental water under C-87872. The maps and petition include that information.

Thank you, and please contact me if you have questions.

Sincerely,

A handwritten signature in blue ink that reads "Bev Bridgewater". The signature is written in a cursive, flowing style.

Bev Bridgewater  
District Manager

Encl. COBU T-11309