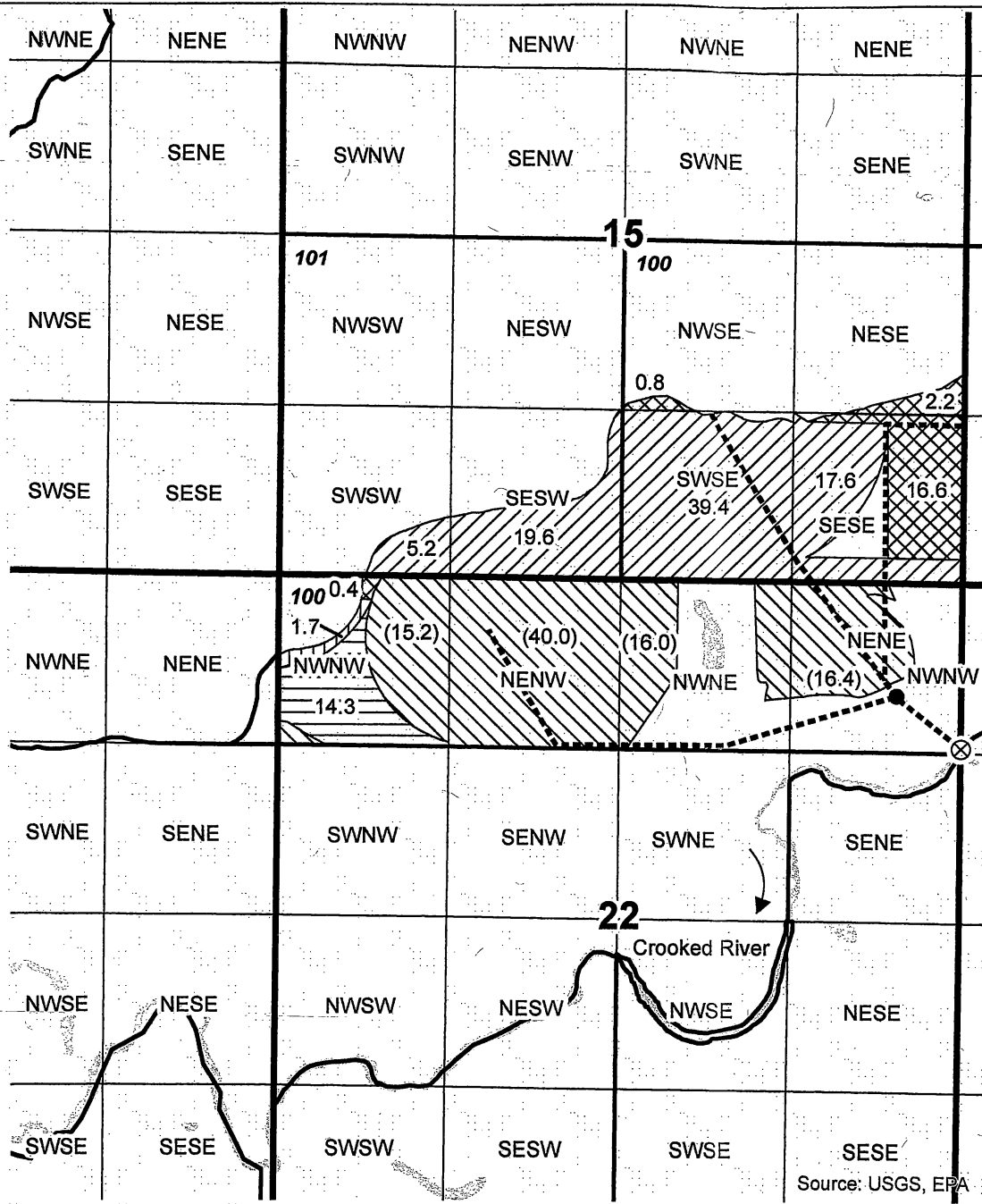
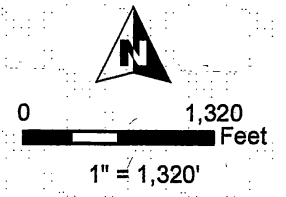



T14S R14E, WM
CROOK COUNTY, OREGON



- POU IR OFF in T-12795 (20.0 ac)
- POU IR OFF T-11347 (1.7 ac)
- POU IR Remaining
- POU IS OFF in T-11373 (14.3 ac)
- POU IS Remaining
- Sections
- Tax Lots
- QQ
- Pipelines
- Booster Pump
- Diversion 47A

RECEIVED
 NOV 29 2018
 OWRD

POD 47A - 1300' S of NE Cor S 22



RENEWAL DATE 12/31/2018

TRANSFER "FROM" MAP
Butler Ranch, Inc.

NOTE: THIS MAP IS NOT INTENDED TO
 PROVIDE LEGAL DIMENSIONS OR LOCATIONS
 OF PROPERTY OWNERSHIP LINES.

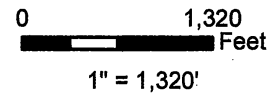
WATER RIGHT SERVICES, LLC
 PO BOX 1830, BEND, OR 97709
 CCB# 197121 www.oregonwater.us
 541-389-2837 johnshort@usa.com

Date: 11/26/18

Certificate 87331

Source: USGS, EPA










T14S R14E, WM
CROOK COUNTY, OREGON



RECEIVED

NOV 29 2018

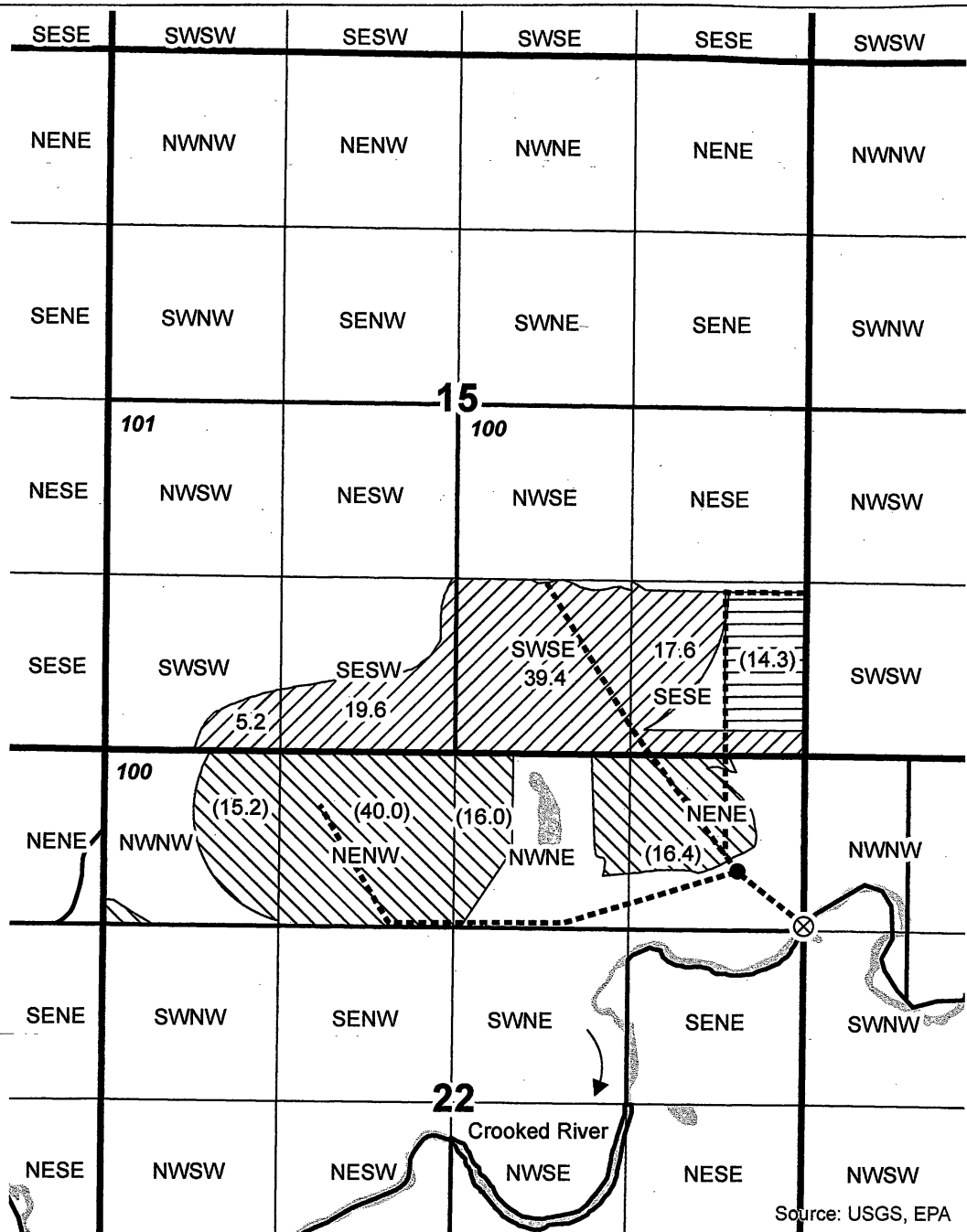
OWRD

-  POU IR Remaining
-  POU IS ON in T-11373
-  POU IS Remaining
-  Sections
-  Tax Lots
-  QQ
-  Pipelines
-  Booster Pump
-  Diversion 47A

POD 47A - 1300' S of NE Cor S 22



RENEWAL DATE 12/31/2018



Source: USGS, EPA

TRANSFER "TO" MAP
Butler Ranch, Inc.

Date: 11/20/18

Certificate 87331

NOTE: THIS MAP IS NOT INTENDED TO
 PROVIDE LEGAL DIMENSIONS OR LOCATIONS
 OF PROPERTY OWNERSHIP LINES.

WATER RIGHT SERVICES, LLC
 PO BOX 1830, BEND, OR 97709
 CCB# 197121 www.oregonwater.us
 541-389-2837 johnshort@usa.com

T14S R14E, WM
CROOK COUNTY, OREGON











0 1,320 Feet

1" = 1,320'


RECEIVED

NOV 29 2018

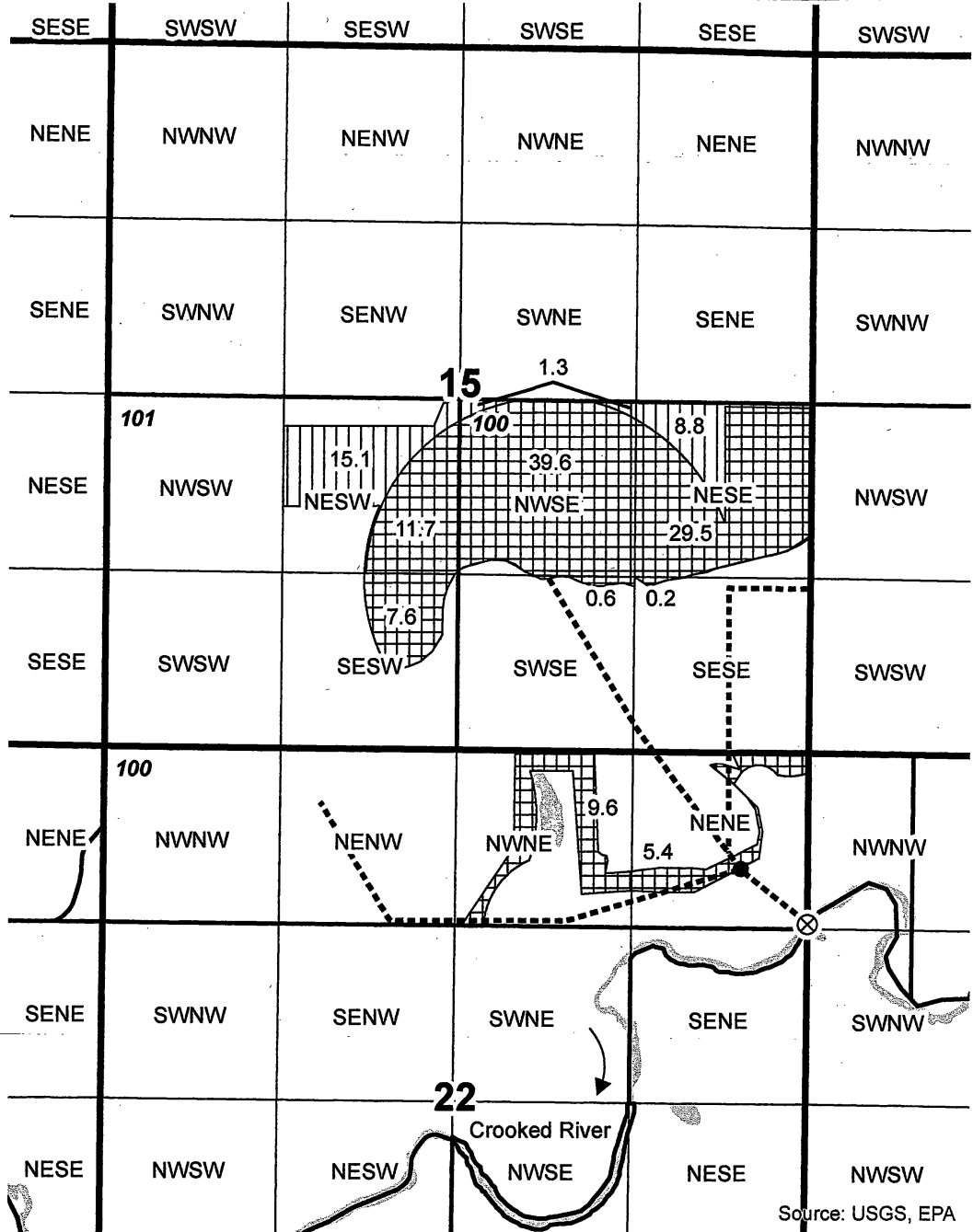
OWRD

-  POU IR OFF
-  POU IR Remaining
-  Sections
-  Tax Lots
-  QQ
-  Pipelines
-  Booster Pump
-  Diversion 47A

POD 47A - 1300' S of NE Cor S 22



RENEWAL DATE 12/31/2018



Source: USGS, EPA

TRANSFER "FROM" MAP
Butler Ranch, Inc.

Date: 11/20/18

Certificate 83850

NOTE: THIS MAP IS NOT INTENDED TO
 PROVIDE LEGAL DIMENSIONS OR LOCATIONS
 OF PROPERTY OWNERSHIP LINES.

WATER RIGHT SERVICES, LLC
 PO BOX 1830, BEND, OR 97709
 CCB# 197121 www.oregonwater.us
 541-389-2837 johnshort@usa.com

T14S R14E, WM
CROOK COUNTY, OREGON











0 1,320 Feet

1" = 1,320'

RECEIVED

NOV 29 2018

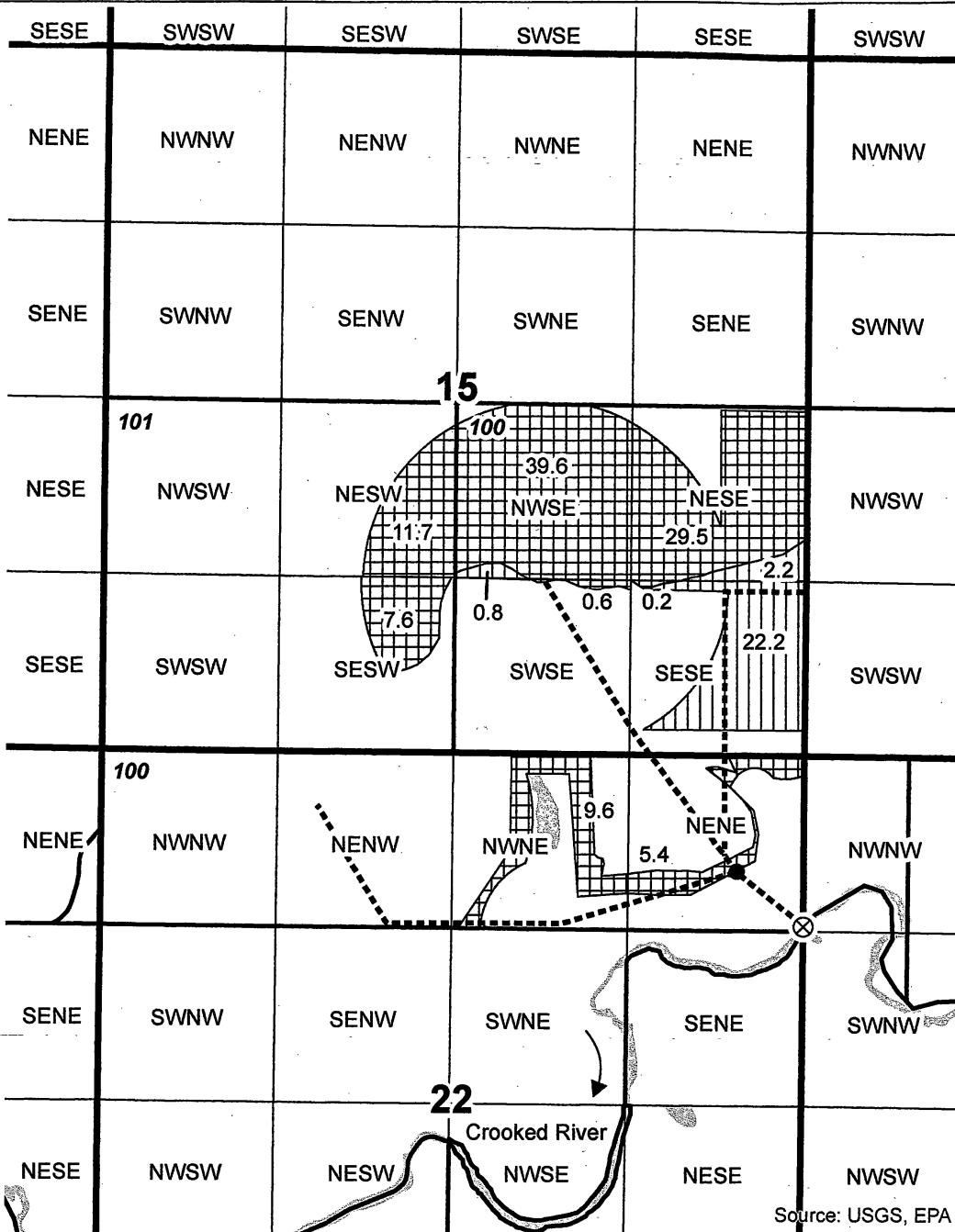
OWRD

-  POU IR ON
-  POU IR Remaining
-  Sections
-  Tax Lots
-  QQ
-  Pipelines
-  Booster Pump
-  Diversion 47A

POD 47A - 1300' S of NE Cor S 22



RENEWAL DATE 12/31/2018



Source: USGS, EPA

TRANSFER "TO" MAP
Butler Ranch, Inc.

Date: 11/20/18

Certificate 83850

NOTE: THIS MAP IS NOT INTENDED TO
 PROVIDE LEGAL DIMENSIONS OR LOCATIONS
 OF PROPERTY OWNERSHIP LINES.

WATER RIGHT SERVICES, LLC
 PO BOX 1830, BEND, OR 97709
 CCB# 197121 www.oregonwater.us
 541-389-2837 johnshort@usa.com