



State of Oregon
 Water Resources Department
 725 Summer Street NE, Suite A
 Salem, Oregon 97301-1266
 (503) 986-0900

Application for Water Right Temporary or Drought Temporary Transfer Part 1 of 5 – Minimum Requirements Checklist

This temporary transfer application will be returned if Parts 1 through 5 and all required attachments are not completed and included.
 For questions, please call (503) 986-0900, and ask for Transfer Section.

FOR ALL TEMPORARY TRANSFER APPLICATIONS

Check all items included with this application. (N/A = Not Applicable)

- Part 1 – Completed Minimum Requirements Checklist.
- Part 2 – Completed Temporary Transfer Application Map Checklist.
- Part 3 – Application Fee, payable by check to the Oregon Water Resources Department, and completed Fee Worksheet, page 3. Try the new online fee calculator at: http://apps.wrd.state.or.us/apps/misc/wrd_fee_calculator. If you have questions, call Customer Service at (503) 986-0801.
- Part 4 – Completed Applicant Information and Signature.
- Part 5 – Information about Transferred Water Rights: **How many water rights are to be transferred? 2 List them here: Certificates 43952 and 60462**
 Please include a separate Part 5 for each water right. (See instructions on page 6)
- N/A For standard Temporary Transfer (one to five years) **Begin Year 2019 End Year 2024**
- N/A Temporary Drought Transfer (Only in counties where the Governor has declared drought)

RECEIVED OVER

Attachments:

- Completed Temporary Transfer Application Map.
- Completed Evidence of Use Affidavit and supporting documentation.
- Current recorded deed for the land **from** which the authorized place of use is temporarily being moved.
- N/A Affidavit(s) of Consent from Landowner(s) (if the applicant does not own the land the water right is on.)
- N/A Supplemental Form D – For water rights served by or issued in the name of a district. Complete when the temporary transfer applicant is not the district.
- N/A Oregon Water Resources Department’s Land Use Information Form with approval and signature (or signed land use form receipt stub) from each local land use authority in which water is to be diverted, conveyed, and/or used. Not required if water is to be diverted, conveyed, and/or used only on federal lands or if **all** of the following apply: a) a change in place of use only, b) no structural changes, c) the use of water is for irrigation only, and d) the use is located within an irrigation district or an exclusive farm use zone.
- N/A Water Well Report/Well Log for changes in point(s) of appropriation (well(s)) or additional point(s) of appropriation (if necessary to convey water to the proposed place of use).

RECEIVED

MAR 27 2019

OWRD

23

13156

Revised 2/11/2019

(For Staff Use Only)

WE ARE RETURNING YOUR APPLICATION FOR THE FOLLOWING REASON(S):

<input type="checkbox"/> Application fee not enclosed/insufficient	<input type="checkbox"/> Map not included or incomplete
<input type="checkbox"/> Land Use Form not enclosed or incomplete	<input type="checkbox"/> Additional signature(s) required
<input type="checkbox"/> Other/Explanation _____	<input type="checkbox"/> Part _____ is incomplete

Staff: _____ Date: ____/____/____

503-986-0

Date: ____/____/____

Part 2 of 5 – Temporary Transfer Application Map Checklist

Your temporary transfer application will be returned if any of the map requirements listed below are not met.

Please be sure that the temporary transfer application map you submit includes all the required items and matches the existing water right map. Check all boxes that apply.

- x N/A If **more than three** water rights are involved, separate maps are needed for each water right.
- x Permanent quality printed with dark ink on good quality paper.
- x The size of the map can be 8½ x 11 inches, 8½ x 14 inches, 11 x 17 inches, or up to 30 x 30 inches. For 30 x 30 inch maps, one extra copy is required.
- x A north arrow, a legend, and scale.
- x The scale of the map must be: 1 inch = 400 feet, 1 inch = 1,320 feet, the scale of the Final Proof/Claim of Beneficial Use Map (the map used when the permit was certificated), the scale of the county assessor map if the scale is not smaller than 1 inch = 1,320 feet, or a scale that has been pre-approved by the Department.
- x Township, Range, Section, ¼ ¼, DLC, Government Lot, and other recognized public land survey lines.
- x Tax lot boundaries (property lines) are required. Tax lot numbers are recommended.
- x Major physical features including rivers and creeks showing direction of flow, lakes and reservoirs, roads, and railroads.
- x Major water delivery system features from the point(s) of diversion/appropriation such as main pipelines, canals, and ditches.
- x Existing place of use that includes separate hachuring for each water right, priority date, and use including number of acres in each quarter-quarter section, government lot, or in each quarter-quarter section as projected within government lots, donation land claims, or other recognized public land survey subdivisions. If less than the entirety of the water right is being changed, a separate hachuring is needed for lands left unchanged.
- x N/A Proposed temporary place of use that includes separate hachuring for each water right, priority date, and use including number of acres in each quarter-quarter section, government lot, or in each quarter-quarter section as projected within government lots, donation land claims, or other recognized public land survey subdivisions.
- x Existing point(s) of diversion or well(s) with distance and bearing or coordinates from a recognized survey corner. This information can be found in your water right certificate or permit.
- x N/A If you are proposing a change in point(s) of diversion or well(s) to convey water to the new temporary place of use, show the proposed location and label it clearly with distance and bearing or coordinates. If GPS coordinates are used, latitude-longitude coordinates may be expressed as either degrees-minutes-seconds with at least one digit after the decimal (example – 42°32'15.5") or degrees-decimal with five or more digits after the decimal (example – 42.53764°).

13156

RECEIVED

MAR 27 2019

Part 4 of 5 – Applicant Information and Signature

Applicant Information

APPLICANT/BUSINESS NAME Peggy Goracke		PHONE NO. (541) 760-0868	ADDITIONAL CONTACT NO.
ADDRESS 26861 Dawson Road			FAX NO.
CITY Monroe	STATE OR	ZIP 97456	E-MAIL gomack907@gmail.com
BY PROVIDING AN E-MAIL ADDRESS, CONSENT IS GIVEN TO RECEIVE ALL CORRESPONDENCE FROM THE DEPARTMENT ELECTRONICALLY. COPIES OF THE FINAL ORDER DOCUMENTS WILL ALSO BE MAILED.			

Agent Information – The agent is authorized to represent the applicant in all matters relating to this application.

AGENT/BUSINESS NAME Steven R. Bruce Skookum Water Associates Inc.		PHONE NO. (503) 319-8926	ADDITIONAL CONTACT NO.
ADDRESS 1626 Victorian Way			FAX NO.
CITY Eugene	STATE OR	ZIP 97401	E-MAIL steve@skookumwater.com
BY PROVIDING AN E-MAIL ADDRESS, CONSENT IS GIVEN TO RECEIVE ALL CORRESPONDENCE FROM THE DEPARTMENT ELECTRONICALLY. COPIES OF THE FINAL ORDER DOCUMENTS WILL ALSO BE MAILED.			

Explain in your own words what you propose to accomplish with this transfer application; and why:
 We are requesting authorization to move 10.0 acres of irrigation water rights temporarily to our property. The rights are held under Certificates 43952 and 60462.

If you need additional space, continue on a separate piece of paper and attach to the application as "Attachment 1".

Check this box if this project is fully or partially funded by the American Recovery and Reinvestment Act. (Federal stimulus dollars)

I (we) affirm that the information contained in this application is true and accurate.


 Applicant signature

Peggy Goracke, Landowner
 Print Name (and Title if applicable)


 Date

 Applicant signature

 Print Name (and Title if applicable)

 Date

Is the applicant the sole owner of the land on which the water right, or portion thereof, proposed for transfer is located? Yes No

If NO, include signatures of all landowners (and mailing and/or e-mail addresses if different than the applicant's) or attach affidavits of consent (and mailing and/or e-mail addresses) from all landowners or individuals/entities to which the water right(s) has been conveyed.

RECEIVED

MAR 27 2019


OWRD

Check here if any of the water rights proposed for transfer are or will be located within or served by an irrigation or other water district. (Tip: Complete and attach Supplemental Form D.)

DISTRICT NAME NA	ADDRESS	
CITY	STATE	ZIP

Check here if water for any of the rights supplied under a water service agreement or other contract for stored water with a federal agency or other entity.

ENTITY NAME NA	ADDRESS	
CITY	STATE	ZIP



To meet State Land Use Consistency Requirements, you must list all local governments (each county, city, municipal corporation, or tribal government) within whose jurisdiction water will be diverted, conveyed or used.

ENTITY NAME Benton County Community Development	ADDRESS 360 SW Avery Avenue	
CITY Corvallis	STATE OR	ZIP 97333

ENTITY NAME	ADDRESS	
CITY	STATE	ZIP

RECEIVED

MAR 27 2019

OWRD

Please use a separate Part 5 for each water right being changed. See instructions on page 6, to copy and paste additional Part 5s, or to add additional rows to tables within the form.

Description of Water Delivery System

RECEIVED

System capacity: 0.75 cubic feet per second (cfs) OR
 _____ gallons per minute (gpm)

MAR 27 2019

OWRD

Describe the current water delivery system or the system that was in place at some time within the last five years. Include information on the pumps, canals, pipelines, and sprinklers used to divert, convey, and apply the water at the authorized place of use. **Water is diverted from the POD on Hammer Creek using an electric 20-hp centrifugal pump. The water is conveyed by approximately 2,000 feet of above-ground 4-inch-diameter mainline to wheel lines. The wheel lines have 43 sprinklers with 11/64-inch nozzles. In addition, 25 K-Line pods with 1/8-inch nozzles are used on occasion. The pods connect to approximately 800 feet of buried 2.5-inch-diameter mainline.**

The pump operating pressure is 50 psi. The lift from the creek to the pump is about 10 feet and the field is approximately 10 feet higher than the pump. The Department’s online calculators available to CWREs show the pump capacity is 0.9 cfs.

The calculators show the 11/64-inch nozzles and the K-Line pods can deliver 0.57 and 0.18 cfs, respectively, for a total of 0.75 cfs. The sprinklers are the system constraint.

This system also serves Certificate 60462.

Table 1. Location of Authorized and Proposed Point(s) of Diversion (POD) or Appropriation (POA)

(Note: If the POD/POA name is not specified on the certificate, assign it a name or number here.)

POD/POA Name or Number	Is this POD/POA Authorized on the Certificate or is it Proposed?	If POA, OWRD Well Log ID# (or Well ID Tag # L-___)	Twp		Rng		Sec	¼ ¼		Tax Lot, DLC or Gov't Lot	Measured Distances (from a recognized survey corner)
POD 1	<input checked="" type="checkbox"/> Authorized <input type="checkbox"/> Proposed	--	14	S	6	W	25	S E	N W	1400	1850 ft South & 1300 ft West from NE corner of Section 25
Temp POD	<input type="checkbox"/> Authorized <input checked="" type="checkbox"/> Proposed	--	14	S	5	W	9	N W	S W	800	2520 ft North and 560 ft East from SE corner of Section 8

Check all type(s) of temporary change(s) proposed below (change “CODES” are provided in parentheses):

- Place of Use (POU) Appropriation/Well (POA)
- Point of Diversion (POD) Additional Point of Appropriation (APOA)
- Additional Point of Diversion (APOD)

Check all type(s) of temporary change(s) due to drought proposed below (change “CODES” are provided in parentheses):

- Place of Use (POU) Point of Appropriation/Well (POA)
- Character of Use (USE) Additional Point of Appropriation (APOA)

Point of Diversion (POD)

Additional Point of Diversion (APOD)

Will all of the proposed changes affect the entire water right?

Yes Complete only the Proposed (“to” lands) section of Table 2 on the next page. Use the “CODES” listed above to describe the proposed changes.

No Complete all of Table 2 to describe the portion of the water right to be changed.

RECEIVED

MAR 27 2019

OWRD

Please use and attach additional pages of Table 2 as needed.
See page 6 for instructions.

Do you have questions about how to fill-out the tables?
Contact the Department at 503-986-0900 and ask for Transfer Staff.

Table 2. Description of Temporary Changes to Water Right Certificate # 43952

List only the part of the right that will be changed. For the acreage in each 1/4 1/4, list the change proposed. If more than one change, specify the acreage associated with each change. If more than one POD/POA, specify the acreage associated with each POD/POA.

AUTHORIZED (the "from" or "off" lands) The listing that appears on the certificate BEFORE PROPOSED CHANGES List only that part or portion of the water right that will be changed.												Proposed Changes (see "CODES" from previous page)	PROPOSED (the "to" or "on" lands) The listing as it would appear AFTER PROPOSED CHANGES are made.													
Twp	Rng	Sec	1/4 1/4	Tax Lot	Gvt Lot or DLC	Acre	Type of USE listed on Certificate	POD(s) or POA(s) (name or number from Table 1)	Priority Date	Twp	Rng		Sec	1/4 1/4	Tax Lot	Gvt Lot or DLC	Acre	New Type of USE	POD(s)/POA(s) to be used (from Table 1)	Priority Date						
EXAMPLE																										
2	S	9		15	NE	NW	100		15.0	Irrigation	POD #1 POD #2	1901	POU/POD	2	S	9	E	1	NW	NW	500	1	10.0		POD #5	1901
"	"	"	"	"	"	"	"	"	"	EXAMPLE	"	"	"	2	S	9	E	2	SW	NW	500		5.0		POD #6	1901
14	S	6	W	25	NW	NE	1400	42	4.2	Irrigation	POD 1	4/20/1932	POU/POD	14	S	5	W	9	NE	SW	800	--	3.4	No Change	Temp POD	4/20/1932
"	"	"	"	"	SW	NE	"	"	2.2	"	"	"	POU/POD	14	S	5	W	9	NW	SW	800	--	3.0	No Change	Temp POD	4/20/1932
TOTAL ACRES									6.4	TOTAL ACRES										6.4						

Additional remarks: _____.


RECEIVED
 MAR 27 2019
 OWRD

13156

For Place of Use Changes

Are there other water right certificates, water use permits or ground water registrations associated with the “from” or the “to” lands? Yes x No

If YES, list the certificate, water use permit, or ground water registration numbers: NA



Pursuant to ORS 540.525, any “layered” water use such as an irrigation right that is supplemental to a primary right proposed for temporary transfer can be included in the transfer or remain unused on the authorized place of use. If the primary water right does not revert soon enough to allow use of the supplemental right within five years, the supplemental right shall become subject to cancellation for nonuse under ORS 540-610.

For a change in point(s) of appropriation (well(s)) or additional point(s) of appropriation if necessary to convey the water to the new temporary place of use:

- Well log(s) are attached for each authorized and proposed well(s) that are clearly labeled and associated with the corresponding well(s) in Table 1 above and on the accompanying application map. (**Tip:** You may search for well logs on the Department’s web page at: http://apps.wrd.state.or.us/apps/gw/well_log/Default.aspx)

AND/OR

- Describe the construction of the authorized and proposed well(s) in Table 3 for any wells that do not have a well log. For *proposed wells not yet constructed or built*, provide “a best estimate” for each requested information element in the table. The Department recommends you consult a licensed well driller, geologist, or certified water right examiner to assist with assembling the information necessary to complete Table 3.

Table 3. Construction of Point(s) of Appropriation

Any well(s) in this listing must be clearly tied to corresponding well(s) described in Table 1 and shown on the accompanying application map. Failure to provide the information will delay the processing of your transfer application until it is received. The information is necessary for the department to assess whether the proposed well(s) will access the same source aquifer as the authorized point(s) of appropriation (POA). The Department is prohibited by law from approving POA changes that do not access the same source aquifer.

Proposed or Authorized POA Name or Number	Is well already built? (Yes or No)	If an existing well, OWRD Well ID Tag No. L-___	Total well depth	Casing Diameter	Casing Intervals (feet)	Seal depth(s) (intervals)	Perforated or screened intervals (in feet)	Static water level of completed well (in feet)	Source aquifer (sand, gravel, basalt, etc.)	Well - specific rate (cfs or gpm). If less than full rate of water right
NA										

RECEIVED

MAR 27 2019

OWRD

Please use a separate Part 5 for each water right being changed. See instructions on page 6, to copy and paste additional Part 5s, or to add additional rows to tables within the form.

Description of Water Delivery System

System capacity: 0.75 cubic feet per second (cfs) **OR**
 _____ gallons per minute (gpm)

Describe the current water delivery system or the system that was in place at some time within the last five years. Include information on the pumps, canals, pipelines, and sprinklers used to divert, convey, and apply the water at the authorized place of use. **See the description for Certificate 43952.**

Table 1. Location of Authorized and Proposed Point(s) of Diversion (POD) or Appropriation (POA)

(Note: If the POD/POA name is not specified on the certificate, assign it a name or number here.)

POD/POA Name or Number	Is this POD/POA Authorized on the Certificate or is it Proposed?	If POA, OWRD Well Log ID# (or Well ID Tag # L-___)	Twp		Rng		Sec	¼ ¼		Tax Lot, DLC or Gov't Lot	Measured Distances (from a recognized survey corner)
POD 1	<input checked="" type="checkbox"/> Authorized <input type="checkbox"/> Proposed	--	14	S	6	W	25	S E	N W	1400	1850 ft South & 1300 ft West from NE corner of Section 25
Temp POD	<input type="checkbox"/> Authorized <input checked="" type="checkbox"/> Proposed	--	14	S	5	W	9	N W	S W	800	2520 ft North and 560 ft East from SE corner of Section 8

Check all type(s) of temporary change(s) proposed below (change “CODES” are provided in parentheses):

- Place of Use (POU) Appropriation/Well (POA)
- Point of Diversion (POD) Additional Point of Appropriation (APOA)
- Additional Point of Diversion (APOD)

Check all type(s) of temporary change(s) due to drought proposed below (change “CODES” are provided in parentheses):

- Place of Use (POU) Point of Appropriation/Well (POA)
- Character of Use (USE) Additional Point of Appropriation (APOA)
- Point of Diversion (POD) Additional Point of Diversion (APOD)

Will all of the proposed changes affect the entire water right?

- Yes Complete only the Proposed (“to” lands) section of Table 2 on the next page. Use the “CODES” listed above to describe the proposed changes.
- No Complete all of Table 2 to describe the portion of the water right to be changed.

RECEIVED

MAR 27 2019

OWRD

Please use and attach additional pages of Table 2 as needed.
See page 6 for instructions.

Do you have questions about how to fill-out the tables?
Contact the Department at 503-986-0900 and ask for Transfer Staff.

Table 2. Description of Temporary Changes to Water Right Certificate # 60462

List only the part of the right that will be changed. For the acreage in each ¼ ¼, list the change proposed. If more than one change, specify the acreage associated with each change. If more than one POD/POA, specify the acreage associated with each POD/POA.

AUTHORIZED (the "from" or "off" lands) The listing that appears on the certificate BEFORE PROPOSED CHANGES List only that part or portion of the water right that will be changed.													Proposed Changes (see "CODES" from previous page)	PROPOSED (the "to" or "on" lands) The listing as it would appear AFTER PROPOSED CHANGES are made.												
Twp	Rng	Sec	¼ ¼	Tax Lot	Gvt Lot or DLC	Acres	Type of USE listed on Certificate	POD(s) or POA(s) (name or number from Table 1)	Priority Date	Twp	Rng	Sec		¼ ¼	Tax Lot	Gvt Lot or DLC	Acres	New Type of USE	POD(s)/ POA(s) to be used (from Table 1)	Priority Date						
EXAMPLE																										
2	S	9		15	NE	NW	100		15.0	Irrigation	POD #1 POD #2	1901	POU/POD	2	S	9	E	1	NW	NW	500	1	10.0		POD #5	1901
"	"	"	"	"	"	"	"	"	"	EXAMPLE	"	"	"	2	S	9	E	2	SW	NW	500		5.0		POD #6	1901
14	S	6	W	25	NE	NE	1400	42	1.2	Irrigation	POD 1	7/7/1976	POU/POD	14	S	5	W	9	NE	SW	800	--	1.4	No Change	Temp POD	7/7/1976
"	"	"	"	"			"	"	2.4	"	"	"	POU/POD	14	S	5	W	9	NW	SW	800	--	2.2	No Change	Temp POD	7/7/1976
TOTAL ACRES									3.6	TOTAL ACRES											3.6					

Additional remarks: _____.


13156

RECEIVED
MAR 27 2019
OWRD

For Place of Use Changes

Are there other water right certificates, water use permits or ground water registrations associated with the “from” or the “to” lands? Yes No

If YES, list the certificate, water use permit, or ground water registration numbers: NA



Pursuant to ORS 540.525, any “layered” water use such as an irrigation right that is supplemental to a primary right proposed for temporary transfer can be included in the transfer or remain unused on the authorized place of use. If the primary water right does not revert soon enough to allow use of the supplemental right within five years, the supplemental right shall become subject to cancellation for nonuse under ORS 540-610.

For a change in point(s) of appropriation (well(s)) or additional point(s) of appropriation if necessary to convey the water to the new temporary place of use:

- Well log(s) are attached for each authorized and proposed well(s) that are clearly labeled and associated with the corresponding well(s) in Table 1 above and on the accompanying application map. (**Tip:** You may search for well logs on the Department’s web page at: http://apps.wrd.state.or.us/apps/gw/well_log/Default.aspx)

AND/OR

- Describe the construction of the authorized and proposed well(s) in Table 3 for any wells that do not have a well log. For *proposed wells not yet constructed or built*, provide “a best estimate” for each requested information element in the table. The Department recommends you consult a licensed well driller, geologist, or certified water right examiner to assist with assembling the information necessary to complete Table 3.

Table 3. Construction of Point(s) of Appropriation

Any well(s) in this listing must be clearly tied to corresponding well(s) described in Table 1 and shown on the accompanying application map. Failure to provide the information will delay the processing of your transfer application until it is received. The information is necessary for the department to assess whether the proposed well(s) will access the same source aquifer as the authorized point(s) of appropriation (POA). The Department is prohibited by law from approving POA changes that do not access the same source aquifer.

Proposed or Authorized POA Name or Number	Is well already built? (Yes or No)	If an existing well, OWRD Well ID Tag No. L-___	Total well depth	Casing Diameter	Casing Intervals (feet)	Seal depth(s) (intervals)	Perforated or screened intervals (in feet)	Static water level of completed well (in feet)	Source aquifer (sand, gravel, basalt, etc.)	Well - specific rate (cfs or gpm). If less than full rate of water right
NA										

RECEIVED
MAR 27 2019
OWRD

- **13156** -

Application for Water Right Transfer

Evidence of Use Affidavit



Oregon Water Resources Department
 725 Summer Street NE, Suite A
 Salem, Oregon 97301-1266
 (503) 986-0900
 www.wrds.state.or.us

Please print legibly or type. Be as specific as possible. Attach additional pages if you need more spacing. Supporting documentation must be attached.

State of Oregon)
) SS
 County of BENTON)

I, BRIAN LILLIE, in my capacity as LANDOWNER,
 mailing address 25670 ALPINE ROAD MONROE, OREGON 97456

telephone number (541)424-3550, being first duly sworn depose and say:

1. My knowledge of the exercise or status of the water right is based on (check one):

- Personal observation Professional expertise

2. I attest that:

Water was used during the previous five years on the **entire** place of use for Certificate # 43952; **OR**

My knowledge is specific to the use of water at the following locations within the last five years:

Certificate #	Township	Range	Mer	Sec	¼ ¼	Gov't Lot or DLC	Acres (if applicable)

OR

- Confirming Certificate # _____ has been issued within the past five years; **OR**
- Part or all of the water right was leased instream at some time within the last five years. The instream lease number is: _____ (Note: If the entire right proposed for transfer was not leased, additional evidence of use is needed for the portion not leased instream.); **OR**
- The water right is not subject to forfeiture and documentation that a presumption of forfeiture for non-use would be rebutted under ORS 540.610(2) is attached.
- Water has been used at the actual current point of diversion or appropriation for more than 10 years for Certificate # _____ (For Historic POD/POA Transfers)

(continues on reverse side)

RECEIVED
 MAR 27 2010

13156

OWR FS


3. The water right was used for: (e.g., crops, pasture, etc.): PASTURE

4. I understand that if I do not attach one or more of the documents shown in the table below to support the above statements, my application will be considered incomplete.

[Signature]
Signature of Affiant

3-21-19
Date

Signed and sworn to (or affirmed) before me this 21 day of March, 2019.



[Signature]
Notary Public for Oregon

My Commission Expires: 8/30/22

Supporting Documents	Examples
<input type="checkbox"/> Copy of a water right certificate that has been issued within the last five years. (not a remaining right certificate)	Copy of confirming water right certificate that shows issue date
<input checked="" type="checkbox"/> Copies of receipts from sales of irrigated crops or for expenditures related to use of water	<ul style="list-style-type: none"> • Power usage records for pumps associated with irrigation use
<input type="checkbox"/> Records such as FSA crop reports, irrigation district records, NRCS farm management plan, or records of other water suppliers	<ul style="list-style-type: none"> • District assessment records for water delivered • Crop reports submitted under a federal loan agreement • Beneficial use reports from district • IRS Farm Usage Deduction Report • Agricultural Stabilization Plan • CREP Report
<input type="checkbox"/> Aerial photos containing sufficient detail to establish location and date of photograph	<p>Multiple photos can be submitted to resolve different areas of a water right. If the photograph does not print with a "date stamp" or without the source being identified, the date of the photograph and source should be added.</p> <p>Sources for aerial photos: OSU – www.oregonexplorer.info/imagery OWRD – www.wrd.state.or.us Google Earth – earth.google.com TerraServer – www.terraserver.com</p>
<input type="checkbox"/> Approved Lease establishing beneficial use within the last 5 years	Copy of instream lease or lease number

RECEIVED
MAR 27 2019
OWRD

Application for Water Right Transfer

Evidence of Use Affidavit



Oregon Water Resources Department
 725 Summer Street NE, Suite A
 Salem, Oregon 97301-1266
 (503) 986-0900
 www.wrd.state.or.us

Please print legibly or type. Be as specific as possible. Attach additional pages if you need more spacing. Supporting documentation must be attached.

State of Oregon)
) ss
 County of BENTON)

I, BRIAN LILLIE, in my capacity as LANDOWNER,
 mailing address 25670 ALPINE ROAD MONROE, OREGON 97456

telephone number (541) 424-3550, being first duly sworn depose and say:

1. My knowledge of the exercise or status of the water right is based on (check one):

- Personal observation Professional expertise

2. I attest that:

Water was used during the previous five years on the **entire** place of use for Certificate # 60462; **OR**

My knowledge is specific to the use of water at the following locations within the last five years:

Certificate #	Township	Range	Mer	Sec	¼ ¼	Gov't Lot or DLC	Acres (if applicable)

OR


- Confirming Certificate # ____ has been issued within the past five years; **OR**
- Part or all of the water right was leased instream at some time within the last five years. The instream lease number is: ____ (Note: If the entire right proposed for transfer was not leased, additional evidence of use is needed for the portion not leased instream.); **OR**
- The water right is not subject to forfeiture and documentation that a presumption of forfeiture for non-use would be rebutted under ORS 540.610(2) is attached.
- Water has been used at the actual current point of diversion or appropriation for more than 10 years for Certificate # ____ (For Historic POD/POA Transfers)

(continues on reverse side)

RECEIVED
 MAR 27 2019


OWRD

3. The water right was used for: (e.g., crops, pasture, etc.): PASTURE
4. I understand that if I do not attach one or more of the documents shown in the table below to support the above statements, my application will be considered incomplete.


 Signature of Affiant

3-21-19
 Date

Signed and sworn to (or affirmed) before me this 21 day of March, 2019.




 Notary Public for Oregon

My Commission Expires: August 30, 2022

Supporting Documents	Examples
<input type="checkbox"/> Copy of a water right certificate that has been issued within the last five years. (not a remaining right certificate)	Copy of confirming water right certificate that shows issue date
<input checked="" type="checkbox"/> Copies of receipts from sales of irrigated crops or for expenditures related to use of water	<ul style="list-style-type: none"> • Power usage records for pumps associated with irrigation use
<input type="checkbox"/> Records such as FSA crop reports, irrigation district records, NRCS farm management plan, or records of other water suppliers	<ul style="list-style-type: none"> • District assessment records for water delivered • Crop reports submitted under a federal loan agreement • Beneficial use reports from district • IRS Farm Usage Deduction Report • Agricultural Stabilization Plan • CREP Report
<input type="checkbox"/> Aerial photos containing sufficient detail to establish location and date of photograph	<p>Multiple photos can be submitted to resolve different areas of a water right. If the photograph does not print with a “date stamp” or without the source being identified, the date of the photograph and source should be added.</p> <p>Sources for aerial photos: OSU – www.oregonexplorer.info/imagery OWRD – www.wrd.state.or.us Google Earth – earth.google.com TerraServer – www.terraserver.com</p>
<input type="checkbox"/> Approved Lease establishing beneficial use within the last 5 years	Copy of instream lease or lease number

RECEIVED
 MAR 27 2019

OWRD

13156

**Application for Water Right
Transfer
Consent by Deeded Landowner**



Oregon Water Resources Department
725 Summer Street NE, Suite A
Salem, Oregon 97301-1266
(503) 986-0900
www.wrd.state.or.us


State of Oregon)
)ss
County of Benton)

We, Brian Lillie and Laura Lillie in our capacity as Landowners,
mailing address 25270 Alpine Road Monroe, Oregon 97456,
telephone number (541) 424-3550, duly sworn depose and say that we
consent to the proposed change(s) to Water Right Certificate Numbers 43952 and 60462
described in a Transfer Application (T-) submitted by Peggy Goracke,
(transfer number, if known)
on the property in tax lot number 1400, Section 25, Township 14
South, Range 6 West, W.M., located at 25270 Alpine Road Monroe, Oregon 97456.
(site address)

[Signature]
Signature of Affiant
[Signature]
Signature of Affiant

3-21-19
Date
3-21-19
Date

Subscribed and Sworn to before me this 21 day of March, 2019.



[Signature]
Notary Public for Oregon
My commission expires 8/30/22.

RECEIVED
MAR 27 2019
OWRD



After recording return to:
Brian Lillie and Laura M. Lillie
24530 McCain Rd.
Monroe, OR 97456

Until a change is requested all tax statements
shall be sent to the following address:
Brian Lillie and Laura M. Lillie
24530 McCain Rd.
Monroe, OR 97456

File No.: 7101-962047 (WKC)
Date: February 06, 2007

THIS SPACE RESERVED FOR RECORDER'S USE

BENTON COUNTY, OREGON **2007-416837**
DE-WD
Cnt=1 Stn=7 COUNTER2 **02/07/2007 03:13:32 PM**
\$15.00 \$11.00 \$10.00 \$15.00 **\$51.00**



00129835200704168370030038

I, James V. Morales, County Clerk for Benton
County, Oregon, certify that the instrument
identified herein was recorded in the Clerk
records.

James V. Morales - County Clerk



STATUTORY WARRANTY DEED

Marion Garth Larkin, who took title as Garth Larkin and Helen Larkin, as tenants by the entirety, Grantor, conveys and warrants to Brian Lillie and Laura M. Lillie as tenants by the entirety, Grantee, the following described real property free of liens and encumbrances, except as specifically set forth herein:

See Legal Description attached hereto as Exhibit A and by this reference incorporated herein.

Subject to:

1. Covenants, conditions, restrictions and/or easements, if any, affecting title, which may appear in the public record, including those shown on any recorded plat or survey.

The true consideration for this conveyance is **\$410,000.00**. (Here comply with requirements of ORS 93.030)

RECEIVED

MAR 27 2019

OWRD

13156

Return to First American Title.

EXHIBIT A

LEGAL DESCRIPTION:

PART OF THE LORENZO D. GILBERT DONATION LAND CLAIM NO. 59 IN TOWNSHIP 14 SOUTH RANGE 5 WEST AND DONATION LAND CLAIM NO. 42 IN TOWNSHIP 14 SOUTH RANGE 6 WEST OF WILLAMETTE MERIDIAN, DESCRIBED AS FOLLOWS: BEGINNING AT THE NORTH LINE OF SAID DONATION LAND CLAIM NO. 42 AND WEST 22.75 CHAINS FROM THE NORTHEAST CORNER OF SAID DONATION LAND CLAIM NO. 59, BEING THE NORTHWEST CORNER OF TRACT CONVEYED TO HENRY G. F. VON KROSIGH ET UX BY DEED RECORDED JAN. 16, 1950 IN BOOK 129 PAGE 529 DEED RECORDS; THENCE SOUTH ALONG THE WEST LINE OF SAID TRACT 15.31 CHAINS; THENCE WEST 33.48 CHAINS TO THE CENTER OF A COUNTY ROAD; THENCE NORTH ALONG THE CENTER OF SAID COUNTY ROAD TO THE SOUTHWEST CORNER OF TRACT CONVEYED TO FRIEND C. DAYTON BY DEED RECORDED MAY 6, 1912 IN BOOK 54 PAGE 463 DEED RECORDS; THENCE EAST ALONG THE SOUTH LINE OF SAID DAYTON TRACT 19 RODS, 15 FEET, 10 1/2 INCHES TO THE SOUTHEAST CORNER THEREOF; THENCE NORTH 6° EAST ALONG THE EAST LINE OF SAID DAYTON TRACT 11 RODS, 2 FEET AND 6 INCHES TO THE SOUTHERLY BOUNDARY LINE OF THE RAILROAD RIGHT OF WAY CONVEYED TO CORVALLIS AND ALSEA RIVER RAILWAY COMPANY BY DEED RECORDED DEC. 6, 1909 IN BOOK 51 PAGE 129 DEED RECORDS; THENCE EASTERLY ALONG SAID SOUTHERLY RIGHT OF WAY LINE TO THE NORTH LINE OF SAID DONATION LAND CLAIM NO. 42; THENCE EAST ALONG SAID NORTH CLAIM LINE TO THE POINT OF BEGINNING.

RECEIVED

MAR 27 2019

OWRD

13156

20760 01 AB 0.400 72-0
 RAINING L RANCH
 25270 ALPINE RD
 MONROE OR 97456-9473



Questions: Call
1-888-221-7070
 24 hours a day,
 7 days a week
pacificpower.net



BILLING DATE: **Aug 1, 2017**
 ACCOUNT NUMBER: **17935129-001 2**
 DATE DUE: **Aug 17, 2017**
 AMOUNT DUE: **\$150.18**



Your Balance With Us

Previous Account Balance	0.00
Payments/Credits	0.00
New Charges	+150.18
Current Account Balance	\$ 150.18

Payments Received

No payments have been received since your last billing statement.

Detailed Account Activity

ITEM 1 - ELECTRIC SERVICE


25270 Alpine Rd # Irrg Monroe OR
 Horse Power Rating : 0010.0 Schedule 41
 Service ID: 485935579-001

METER NUMBER	SERVICE PERIOD		ELAPSED DAYS	METER READINGS		METER MULTIPLIER	AMOUNT USED THIS MONTH
	From	To		Previous	Current		
62203731	Jun 29, 2017	Aug 1, 2017	33	42051	43602	1.0	1,551 kwh
Fixed							9 kw

Current Month Estimated - Road Construction Cant Access. Your bill may not reflect actual usage.
 Next scheduled read date: 08-28. Date may vary due to scheduling or weather.

NEW CHARGES - 07/17	UNITS	COST PER UNIT	CHARGE
Delivery Charge Secondary	1,551 kwh	0.0364100	56.47
Supply Energy Sec Summer	1,551 kwh	0.0596700	92.55
Public Purpose		0.0300000	4.47
Energy Conservation Charge	1,551 kwh	0.0035000	5.43
Low Income Assistance	1,551 kwh	0.0005000	0.78
J C Boyle Dam Removal Surcharge	1,551 kwh	0.0003800	0.59
Copco Iron Gate Dams Remv Schg	1,551 kwh	0.0011600	1.80
B P A Columbia River Benefits	1,551 kwh	-0.0076800	-11.91
Total New Charges			150.18

Historical Data - ITEM 1



Your Average Daily kwh Usage by Month

PERIOD ENDING	JUL 2017	JUL 2016
Avg. Daily Temp.	67	67
Total kwh	1551	0
Avg. kwh per Day	47	0
Cost per Day	\$4.55	\$0.00

Pacific Power teams up with Energy Trust of Oregon to help your business save energy and money. Incentives are available for installing energy-efficient cooling systems. Visit bewattsmart.com to learn more.

Our Blue Sky customers have helped fund 100 new community-based renewable energy projects in Oregon, Washington and California. We are accepting applications for 2017 projects. Learn more at pacificpower.net/blueskyfunds

Late Payment Charge for Oregon

A late payment charge of 1.9% may be charged on any balance not paid in full each month.

See reverse

RETAIN THIS PORTION FOR YOUR RECORDS.

RETURN THIS PORTION WITH YOUR PAYMENT.

Write account number on check & mail to: Pacific Power, PO Box 26000, Portland, OR 97256-0001



↑ INSERT THIS EDGE FIRST ↓

RECEIVED

MAR 27 2019

OWRD

PACIFIC POWER
 PO BOX 26000
 PORTLAND OR 97256-0001



Change of Mailing Address or Phone?
 Check here & provide information on b:

Account Number: **17935129-001 2**

Date Due: **Aug 17, 2017**

AMOUNT DUE: **\$150.18**

Please enter the amount enclosed.

RAINING L RANCH
 25270 ALPINE RD
 MONROE OR 97456-9473

H 17935129 001 210 000015018

13156

20588 01 AV 0.391 62-0

RAINING L RANCH
25270 ALPINE RD
MONROE OR 97456-9473



Questions: Call
1-888-221-7070
24 hours a day,
7 days a week
pacificpower.net



BILLING DATE: Aug 31, 2015

ACCOUNT NUMBER: 17935129-001 2

DATE DUE: Sep 17, 2015

AMOUNT DUE: \$181.14



Your Balance With Us

Previous Account Balance	66.18
Payments/Credits	-66.18
New Charges	+181.14
Current Account Balance	\$ 181.14

Payments Received

DATE	DESCRIPTION	AMOUNT
Aug 12, 2015	Payment Received - Thank you	66.18
Total Payments		\$ 66.18

Detailed Account Activity

ITEM 1 - ELECTRIC SERVICE

25270 Alpine Rd # Irrg Monroe OR
Horse Power Rating : 0010.0 Schedule 41
Service ID: 485935579-001

METER NUMBER	SERVICE PERIOD		ELAPSED DAYS	METER READINGS		METER MULTIPLIER	AMOUNT USED THIS MONTH
	From	To		Previous	Current		
62203731	Jul 30, 2015	Aug 31, 2015	32	40000	41858	1.0	1,858 kwh
							Fixed 9 kw

Next scheduled read date: 09-28. Date may vary due to scheduling or weather.

NEW CHARGES - 08/15	UNITS	COST PER UNIT	CHARGE
Delivery Charge Secondary	1,858 kwh	0.0367800	68.34
(Season End Est Charge Sec Is \$135.00)			
Supply Energy Sec Summer	1,858 kwh	0.0579200	107.62
Public Purpose		0.0300000	5.28
Energy Conservation Charge	1,858 kwh	0.0022100	4.11
Low Income Assistance	1,858 kwh	0.0005000	0.93
J C Boyle Dam Removal Surcharg	1,858 kwh	0.0003600	0.67
Copco Iron Gate Dams Remv Schg	1,858 kwh	0.0010900	2.03
B P A Columbia River Benefits	1,858 kwh	-0.0042200	-7.84
Total New Charges			181.14

Write account number on check & mail to: Pacific Power, PO Box 26000, Portland, OR 97256-0001

RETAIN THIS PORTION FOR YOUR RECORDS.

RETURN THIS PORTION WITH YOUR PAYMENT.



↑ INSERT THIS EDGE FIRST ↑

Change of Mailing Address or Phone?
Check here & provide information on back.

Account Number: 17935129-001 2

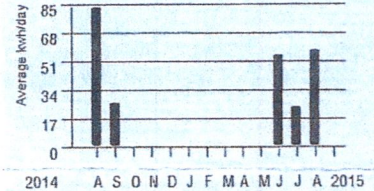
Date Due: Sep 17, 2015

AMOUNT DUE: \$181.14

Please enter the amount enclosed.

RAINING L RANCH
25270 ALPINE RD
MONROE OR 97456-9473

Historical Data - ITEM 1



Your Average Daily kwh Usage by Month

PERIOD ENDING	AUG 2015	AUG 2014
Avg. Daily Temp.	70	71
Total kwh	1858	2444
Avg. kwh per Day	58	84
Cost per Day	\$5.66	\$8.15

To report an outage, downed line, or other power emergency, please call 1-877-508-5088.

If you find yourself in a position in which you are not able to pay your electric bills, we encourage you to contact us at 1-888-221-7070. We have a variety of options to help.

Late Payment Charge for Oregon
A late payment charge of 1.8% may be charged on any balance not paid in full each month.

RECEIVED
MAR 27 2019
OWRD

PACIFIC POWER
PO BOX 26000
PORTLAND OR 97256-0001



H 17935129 001 214 000018114

13156

20760 01 AB 0.400 72-0
 RAINING L RANCH
 25270 ALPINE RD
 MONROE OR 97456-9473



Questions: Call
 1-888-221-7070
 24 hours a day,
 7 days a week
 pacificpower.net



BILLING DATE: Aug 1, 2017
 ACCOUNT NUMBER: 17935129-001 2
 DATE DUE: Aug 17, 2017
 AMOUNT DUE: \$150.18



Your Balance With Us

Previous Account Balance	0.00
Payments/Credits	0.00
New Charges	+150.18
Current Account Balance	\$ 150.18

Payments Received

No payments have been received since your last billing statement.

Detailed Account Activity

ITEM 1 - ELECTRIC SERVICE


25270 Alpine Rd # Irrg Monroe OR
 Horse Power Rating : 0010.0 Schedule 41
 Service ID: 485935579-001

METER NUMBER	SERVICE PERIOD		ELAPSED DAYS	METER READINGS		METER MULTIPLIER	AMOUNT USED THIS MONTH
	From	To		Previous	Current		
62203731	Jun 29, 2017	Aug 1, 2017	33	42051	43602	1.0	1,551 kwh
Fixed							9 kw

Current Month Estimated - Road Construction Cant Access. Your bill may not reflect actual usage.
 Next scheduled read date: 08-28. Date may vary due to scheduling or weather.

NEW CHARGES - 07/17	UNITS	COST PER UNIT	CHARGE
Delivery Charge Secondary	1,551 kwh	0.0364100	56.47
Supply Energy Sec Summer	1,551 kwh	0.0596700	92.55
Public Purpose		0.0300000	4.47
Energy Conservation Charge	1,551 kwh	0.0035000	5.43
Low Income Assistance	1,551 kwh	0.0005000	0.78
J C Boyle Dam Removal Surchar	1,551 kwh	0.0003800	0.59
Copco Iron Gate Dams Remv Schg	1,551 kwh	0.0011600	1.80
B P A Columbia River Benefits	1,551 kwh	-0.0076800	-11.91
Total New Charges			150.18

Historical Data - ITEM 1



Your Average Daily kwh Usage by Month

PERIOD ENDING	JUL 2017	JUL 2016
Avg. Daily Temp.	67	67
Total kwh	1551	0
Avg. kwh per Day	47	0
Cost per Day	\$4.55	\$0.00

Pacific Power teams up with Energy Trust of Oregon to help your business save energy and money. Incentives are available for installing energy-efficient cooling systems. Visit bewattsmart.com to learn more.

Our Blue Sky customers have helped fund 100 new community-based renewable energy projects in Oregon Washington and California. We are accepting applications for 2017 projects. Learn more at pacificpower.net/blueskyfunds

Write account number on check & mail to: Pacific Power, PO Box 26000, Portland, OR 97256-0001

See reverse

RETAIN THIS PORTION FOR YOUR RECORDS.
 RETURN THIS PORTION WITH YOUR PAYMENT.

↑ INSERT THIS EDGE FIRST ↓



Late Payment Charge for Oregon

A late payment charge of 1.9% may be charged on any balance not paid in full each month.

Change of Mailing Address or Phone?
 Check here & provide information on back

Account Number: 17935129-001 2
 Date Due: Aug 17, 2017

AMOUNT DUE: \$150.18

Please enter the amount enclosed.

RAINING L RANCH
 25270 ALPINE RD
 MONROE OR 97456-9473

RECEIVED

MAR 27 2019

OWRD

PACIFIC POWER
 PO BOX 26000
 PORTLAND OR 97256-0001



H 17935129 001 210 000015018

13156