

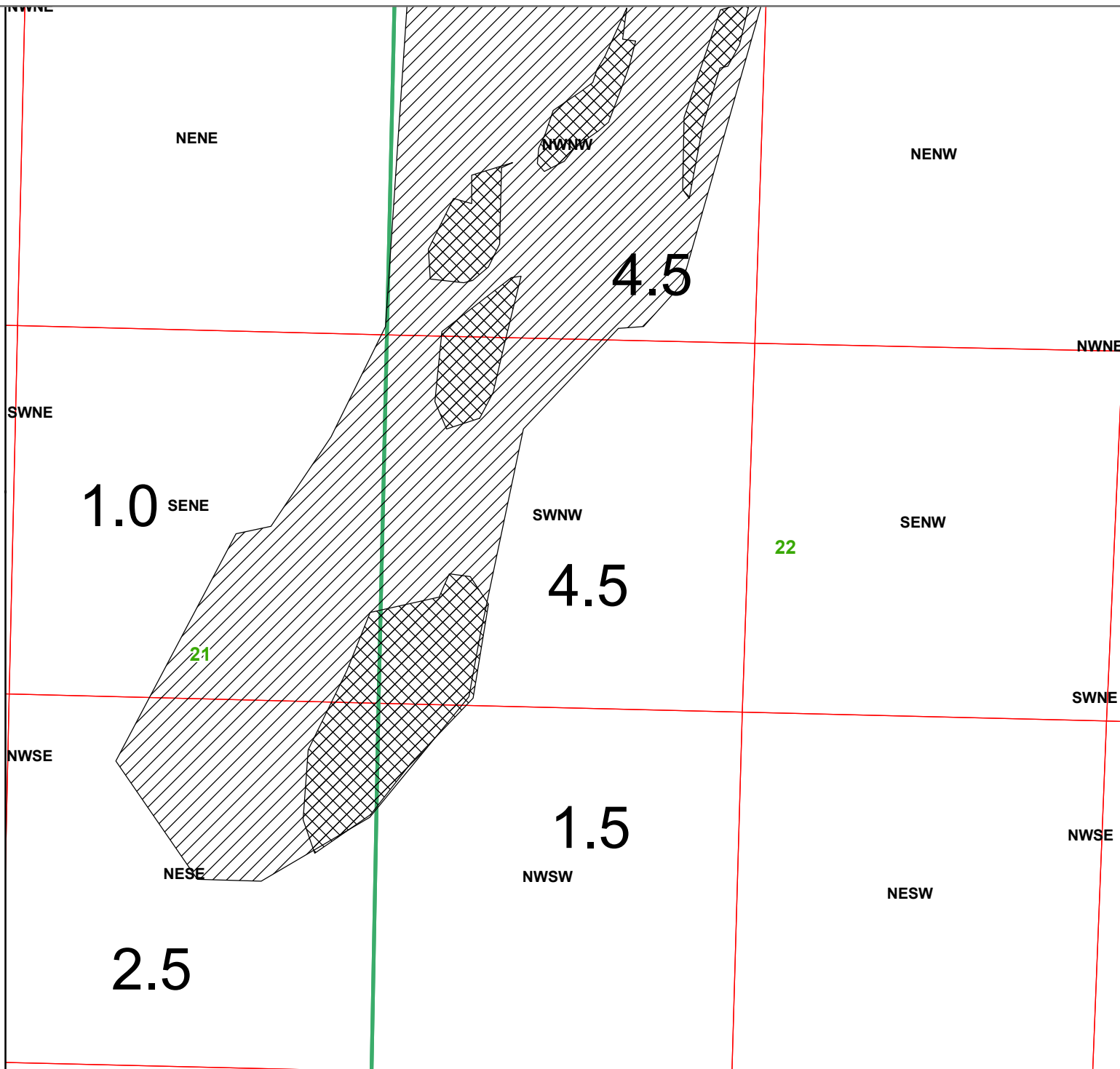
Lands Associated with IL-1714

38S-3E 4.5 acres NWNW 4.5 acres SWNW 1.5 acres NWSW

Section 22



1.0 acre SENE, 2.5 acres NESE

Section 21



Legend

1 inch = 500 feet

-  Believed to be wetlands
-  IL-1714 from



JACKSON COUNTY
WATERMASTER

Prepared by Staff

This map is based on a digital database compiled by Jackson County from a variety of sources. Jackson County cannot accept responsibility for errors, omissions, or positional accuracy. There are no warranties, expressed or implied.