



State of Oregon
 Water Resources Department
 725 Summer Street NE, Suite A
 Salem, Oregon 97301-1266
 (503) 986-0900

Application for Water Right Instream Transfer

Part 1 of 6 – Minimum Requirements Checklist

This transfer application will be returned if Parts 1 through 6 and all required attachments are not completed and included.
 For questions, please call (503) 986-0900, and ask for Transfer Section.

FOR ALL INSTREAM TRANSFER APPLICATIONS Received by OWRD

Check all items included with this application. (N/A = Not Applicable)

APR 02 2019

- Part 1 – Completed Minimum Requirements Checklist.
- Part 2 – Completed Map Checklist. Salem, OR
- Part 3 – Application Fee, payable by check to the Oregon Water Resources Department, and completed Fee Worksheet, page 3. Try the new online fee calculator at: http://apps.wrd.state.or.us/apps/misc/wrd_fee_calculator. If you have questions, call Customer Service at (503) 986-0801.
 Note: Instream transfers are considered both a change in place of use and character of use. In addition, an automatic 50% fee waiver applies to all instream transfers.
- Part 4 – Completed Applicant Information and Signature.
- Part 5 – Completed Instream Use Information.
- Part 6 – Information about the Transferred Water Rights: **How many water rights are to be transferred? 7 List them here: 10920, 10919, 10918, 10921, 10928, 10929, 8261**
 Please include a separate Part 6 for each water right. (See instructions on page 8)

Attachments:

- Completed Instream Transfer Application Map.
- Completed Evidence of Use Affidavit and supporting documentation.
- N/A Affidavit(s) of Consent from Landowner(s) (if the applicant does not own the land the water right is on.)
- N/A Supplemental Form D – For water rights served by or issued in the name of an irrigation district. Complete when the transfer applicant is not the irrigation district.
- Land Use Notice - Notice of the intent to file an instream transfer application must be provided to each affected local government along the proposed reach. Copies of the notices must be enclosed with the instream transfer application.

(For Staff Use Only)

WE ARE RETURNING YOUR APPLICATION FOR THE FOLLOWING REASON(S):

___ Application fee not enclosed/insufficient	___ Map not included or incomplete
___ Land Use Form not enclosed or incomplete	___ Additional signature(s) required
___ Other/Explanation _____	___ Part ___ is incomplete

Staff: _____ 503-986-0_____ Date: ___/___/___

Part 2 of 6 – Map Checklist

Your transfer application will be returned if any of the map requirements listed below are not met.

Please be sure that the transfer application map you submit includes all the required items and matches the existing water right map. Check all boxes that apply.

- N/A Certified Water Right Examiner (CWRE) Stamp and Original Signature. For list of CWREs see http://apps.wrd.state.or.us/apps/wr/cwre_license_view/.

OR

- N/A Waiver of requirement that map be prepared by a CWRE. Completed map waiver form is signed by the Department's Regional Manager and included in the application. The map **must** still meet Department mapping requirements described below.
- N/A If **more than three** water rights are involved, separate maps are needed for each water right.
- Permanent quality printed with dark ink on good quality paper.
- The size of the map can be 8½ x 11 inches, 8½ x 14 inches, 11 x 17 inches, or up to 30 x 30 inches. For 30 x 30 inch maps, one extra copy is required.
- A north arrow, a legend, and scale.
- The scale of the map must be: 1 inch = 400 feet, 1 inch = 1,320 feet, the scale of the Final Proof/Claim of Beneficial Use Map (the map used when the permit was certificated), the scale of the county assessor map if the scale is not smaller than 1 inch = 1,320 feet, or a scale that has been pre-approved by the Department.
- Township, Range, Section, quarter-quarter, DLC, Government Lot, and other recognized public land survey lines.
- Tax lot boundaries (property lines) are required. Tax lot numbers are recommended.
- Major physical features including rivers and creeks showing direction of flow, lakes and reservoirs, roads, and railroads.
- Major water delivery system features from the point(s) of diversion/appropriation such as main pipelines, canals, and ditches.
- Existing place of use that includes separate hachuring for each water right, priority date and use including number of acres in each quarter-quarter section, government lot, or in each quarter-quarter section as projected within government lots, donation land claims, or other recognized public land survey subdivisions. If less than the entirety of the water right is being changed, a separate hachuring is needed for lands left unchanged.
- Existing diversion point(s) with distance and bearing or coordinates from a recognized survey corner. This information can generally be found in your water right certificate or permit.

Received by OWRD

APR 02 2019

Salem, OR

Part 3 of 6 – Fee Worksheet

FEE WORKSHEET for INSTREAM TRANSFER			
1	Base Fee (includes Place of Use and Character of Use to Instream changes to one water right for up to 1 cfs)	1	\$2,090
2	Number of water rights included in transfer <u>7 (2a)</u> Subtract 1 from the number in 2a above: <u>6 (2b)</u> <i>If only one water right, this will be 0</i> Multiply line 2b by \$520 and enter » » » » » » » » » » » » » » » »	2	3120
3	Enter the cfs for the portions of the rights to be transferred (see example below*): <u>17.524 (3a)</u> Subtract 1.0 from the number in 3a above: <u>16.524 (3b)</u> If 3b is 0, enter 0 on line 3 » » » » » » » » » » » » » » » » If 3b is greater than 0, round up to the nearest whole number: <u>17 (3c)</u> and multiply 3c by \$350, then enter on line 3 » » » » » » » » » »	3	5950
4	Add entries on lines 1 through 3 above » » » » » » » » » » Subtotal:	4	11160
5	Multiply line 4 by 0.5 and enter on line 5 » » » » » » » » » » » » » » » »	5	5580
6	Subtract line 5 from line 4 » » » » » » » » » » » » » » » » Transfer Fee:	6	\$5580

*Example for Line 3a calculation to transfer 45.0 acres of Primary Certificate 12345 (total 1.25 cfs for 100 acres) and 45.0 acres of Supplemental Certificate 87654 (1/80 cfs per acre) on the same land:

1. For irrigation calculate cfs for each water right involved as follows:
 - a. Divide total authorized cfs by total acres in the water right (*for C12345, 1.25 cfs ÷ 100 ac*); then multiply by the number of acres to be transferred to get the transfer cfs (*x 45 ac = 0.56 cfs*).
 - b. If the water right certificate does not list total cfs, but identifies the allowable use as 1/40 or 1/80 of a cfs per acre; multiply number of acres proposed for change by either 0.025 (1/40) or 0.0125 (1/80). (*For C87654, 45.0 ac x 0.0125 cfs/ac = 0.56 cfs*)
2. Add cfs for the portions of water rights on all the land included in the transfer; however **do not count cfs for supplemental rights on acreage for which you have already calculated the cfs fee for the primary right on the same land.** The fee should be assessed only once for each “on the ground” acre included in the transfer. (*In this example, blank 3a would be only 0.56 cfs, since both rights serve the same 45.0 acres. Blank 3b would be 0 and Line 3 would then also become 0.*)

Received by OWRD

APR 02 2019

Salem, OR

Part 4 of 6 – Applicant Information and Signature

Is this a Permanent Instream Transfer or Time-Limited Instream Transfer?

Applicant Information

APPLICANT/BUSINESS NAME Sevenmile Creek Ranch/John Von Schlegell			PHONE NO.	ADDITIONAL CONTACT NO.
ADDRESS 760 SW 9th Street			FAX NO.	
CITY Portland	STATE OR	ZIP 97205	E-MAIL jjevs@endeavorcapitol.com	
BY PROVIDING AN E-MAIL ADDRESS, CONSENT IS GIVEN TO RECEIVE ALL CORRESPONDENCE FROM THE DEPARTMENT ELECTRONICALLY. COPIES OF THE FINAL ORDER DOCUMENTS WILL ALSO BE MAILED.				

Agent Information – The agent is authorized to represent the applicant in all matters relating to this application.

AGENT/BUSINESS NAME Jay Doino/Trout Unlimited			PHONE NO. 541 554 1961	ADDITIONAL CONTACT NO.
ADDRESS PO Box 2809			FAX NO.	
CITY White City	STATE OR	ZIP 97503	E-MAIL jaydoino@tu.org	
BY PROVIDING AN E-MAIL ADDRESS, CONSENT IS GIVEN TO RECEIVE ALL CORRESPONDENCE FROM THE DEPARTMENT ELECTRONICALLY. COPIES OF THE FINAL ORDER DOCUMENTS WILL ALSO BE MAILED.				

Explain in your own words what you propose to accomplish with this transfer application, and why:
Transfer irrigation water rights instream to benefit Redband and Bull Trout

If you need additional space, continue on a separate piece of paper and attach to the application as "Attachment 1".

Check this box if this project is fully or partially funded by the American Recovery and Reinvestment Act. (Federal stimulus dollars)

Check one box

- By signing this application, I understand that, upon receipt of the draft preliminary determination and prior to Department approval of the transfer, I will be required to provide landownership information and evidence that I am authorized to pursue the transfer as identified in OAR 690-380-4010(5); **OR**
- I affirm the applicant is a municipality as defined in ORS 540.510(3)(b) and that the right is in the name of the municipality or a predecessor; **OR**
- I affirm that the applicant is an entity with the authority to condemn property and is acquiring by condemnation the property to which the water right proposed for transfer is appurtenant and have supporting documentation.

I understand that prior to Department approval of the transfer, I may be required to submit payment to the Department for publication of a notice in a newspaper with general circulation in the area where the water right is located, once per week for two consecutive weeks. If more than one qualifying newspaper is available, I suggest publishing the notice in the following newspaper: _____.

I (we) affirm that the information contained in this application is true and accurate. Received by OWRD

Applicant Signature _____ Print Name (and Title if applicable) _____ Date _____

APR 02 2019

Applicant Signature _____ Print Name (and Title if applicable) _____ Date _____

Salem, OR

Is the applicant the sole owner of the land on which the water right, or portion thereof, proposed for transfer is located? Yes No *If NO, include signatures of all deeded landowners (and mailing and/or e-mail addresses if different than the applicant's) or attach affidavits of consent (and mailing and/or e-mail addresses) from all landowners or individuals/entities to which the water right(s) were conveyed.*


Check the following boxes that apply:

- Check here if any of the water rights proposed for transfer are located within or served by an irrigation district or other water district before the transfer. (**Tip:** Complete and attach Supplemental Form D.)

IRRIGATION DISTRICT NAME	ADDRESS	
CITY	STATE	ZIP

- Check here if water for any of the rights is supplied under a water service agreement or other contract for stored water with a federal agency or other entity.

ENTITY NAME	ADDRESS	
CITY	STATE	ZIP

 To meet State Land Use Consistency Requirements, you must list all local governments (each county, city, municipal corporation, or tribal government) within whose jurisdiction the proposed instream reach will be located.

ENTITY NAME Klamath County	ADDRESS 305 Main Street #1	
CITY Klamath Falls	STATE OR	ZIP 97601

ENTITY NAME	ADDRESS	
CITY	STATE	ZIP

ENTITY NAME	ADDRESS	
CITY	STATE	ZIP

ENTITY NAME	ADDRESS	
CITY	STATE	ZIP

ENTITY NAME	ADDRESS	
CITY	STATE	ZIP

Received by OWRD

APR 02 2019

Salem, OR

Part 5 of 6 – Proposed Instream Use Information

Identify the Public Use for which the instream right is requested (check at least one box):

- Conservation, maintenance and enhancement of aquatic and fish life, wildlife, fish and wildlife habitat and other ecological values.
- Recreation
- Navigation
- Pollution Abatement

Received by OWRD

APR 02 2019

Instream use proposed to be created by the instream transfer:

Salem, OR

Originating Water Right Number (as identified in Part 5)	Priority Date	Source	Proposed Instream Period	Rate (cfs)*	Volume (ac-ft)**
10920 REDO	1891	Blue Springs and unnamed springs, trib to 7mile Cr	4/1 – 7/19 and 7/20 – 10/1	1.55 and 1.3	526
10919	1891	Unnamed Springs, tributary to Short Cr	4/1 – 7/19 and 7/20 – 10/1	0.45 and 0.38	155
10918	1891	Short Creek, tributary to 7mile Cr	4/1 – 7/19 and 7/20 – 10/1	3.17 and 2.72	1091.5
10929 REDO	1889	Mare's Egg Springs, springs, Crane Creek and 7mile Cr, trib to Agency Lake	4/1 – 7/19 and 7/20 – 10/1	6.18 and 5.28	2113
10921	1898	7mile CR, trib to Agency Lake	4/1 – 7/19 and 7/20 – 10/1	0.55 and 0.47	188
8261	Sept 25, 1928	Blue Springs, trib to 7 mile	4/1 –10/1	0.5	182.5
10928	1888	Springs, Crane Cr	4/1 – 7/19 and 7/20 – 10/1	0.42 and 0.36	143
TOTAL VOLUME					4399

***Tip:** To calculate rate (if other than the rate allowed by the right), divide the volume by the number of days in the period and then divide by 1.983471; or

****Tip:** To calculate volume, multiply the rate by the number of days in the instream period and then 526 multiply by 1.983471.

Note: The instream rate may not exceed the max rate allowed by the existing right(s) and the total volume may not exceed to max volume or duty allowed by the existing right(s).

Additional Information: _____.

Identify the location of the proposed instream water right.

- Water is requested to be protected at a point.
Location (i.e. the point of diversion (POD) – use the POD Name or Number from Table 1): _____.
- Water is requested to be protected within a reach:
Location of proposed reach (If an instream water right reach is requested, identify the upstream and downstream extent of the reach): **from sources identified on page 6 (part 5) to OR/CA state line**

Recommendations for conditions on the instream use to avoid taking away or impairing existing water rights.

- None
- Other (such conditions may include, but are not limited to, reductions in the instream flow levels in cfs per month or total ac-ft, the effective reach(es) or lake levels of the instream flow, measuring locations and the strategy for monitoring the instream flow or lake levels): _____.

Received by OWRD

APR 02 2019

Salem, OR

Are there any existing instream water rights on the same point or within the same requested reach(es) or lake, or on a portion thereof?

No Yes (identify other instream water rights): Certs: 89515, 89517, 89519, 89521, 92204, KA544, KA545, KA552, KA553.

Note: New instream water rights are generally (but not always) additive to instream water rights established under ORS 537.348 (instream transfer application process) and ORS 537.470 (allocation of conserved water) and replace a portion of instream water rights established under ORS 537.341 (state agency application process) or ORS 537.346 (conversion of minimum perennial streamflows) with an earlier priority date.

Is it your intent to have the proposed instream water right transfer be additive to any instream water right established under ORS 537.348 and ORS 537.470 and replace a portion of any instream water right established under ORS 537.341 and ORS 537.346 with an earlier priority date?

Yes No. If no, please explain your intent below:

APR 02 2019

Salem, OR

If the proposed conversion would add to the amounts of an existing instream water right(s) established under ORS 537.341 or 537.346, provide documentation demonstrating why additional instream flows are necessary. Supporting documentation should include information from the Oregon Dept. of Fish and Wildlife (ODFW) (fish life), Dept. of Environmental Quality (DEQ) (pollution abatement), and/or Parks and Recreation Dept. (recreation).

Is the requested instream flow intended to exceed the estimated average natural flow or level occurring from the drainage system?

- No; **OR**
- Yes (Provide supporting documentation that demonstrates why additional flows are significant for the public use requested.); **OR**
- Yes, and it is presumed that flows that exceed the estimated average natural flow or natural lake levels are significant because:
- The requested flow does not exceed the maximum amount of any instream water right application applied for under ORS 537.341 (state agency instream water right application process) for the same reach or portion thereof, and the requested public use is for the same public use as the afore mentioned instream water right application, **and**
 - For the specified time period that flows are requested to exceed the estimated average natural flow or lake level, the stream is in an ODFW flow restoration priority watershed. A copy of the priority watershed map indicating the specific watershed involved should be included with the application. Priority watershed maps may be found on the OWRD web page; **or**
 - The stream is listed as water quality limited and DEQ has provided scientific information that demonstrates that increased flows would improve water quality. The scientific information provided by DEQ should be included with the transfer application.

For a Time Limited Instream Transfer, please answer the following:

- The time-limited instream transfer is for a specific number of years:
_____ Begin Year to _____ End Year
- Time-limited instream transfer is to terminate based upon other conditions:
Conditions: _____.

INSTRUCTIONS for editing the Application Form

To add additional lines to tables within the forms or to copy and paste additional Part 6 pages, please **save the application form to your computer**. Unlock the document by using one of the following instructions for your Microsoft Word software version:

Received by OWRD

Microsoft Word 2003

APR 02 2019

Unlock the document by one of the following:

- Using the **Tools** menu => click **Unprotect Document**;
- OR**
- Using the **Forms** toolbar => click on the **Protect/Unprotect** icon.

To relock the document to enable the checkboxes to work, you will need to:

- Using the **Tools** menu => click **Protect Document**;
- OR**
- Using the **Forms** toolbar => click on the **Protect/Unprotect** icon.

Microsoft Word 2007

- Unlock the document by clicking the **Review** tab, then click **Protect Document**, then click **Stop Protect**
- To relock the document, click **Editing Restrictions**, then click **Allow Only This Type of Editing**, select **Filling In Forms** from the drop-down menu, then check **Yes, Start Enforcing Protection**.

Microsoft Word 2010

- Unlock the document by clicking the **Review** tab, toggle the **Restrict Editing** icon at the upper right, then click **Stop Protect** at the bottom right. Then uncheck the “**Allow only this type of editing in the document: Filling in forms**” in the “Editing restrictions” section on the right-hand list of options.
- To relock the document, check the **Editing Restrictions/Allow Only This Type of Editing/Filling In Forms** box from the drop-down menu, then check **Yes, Start Enforcing Protection**. You do not need to assign a password for the editing restrictions.

Other Alternatives:

- Photocopy pages or tables in Part 6, ~~mark-through~~ any non-applicable information, insert/attach photocopied pages to document in the appropriate location, and manually amend page numbers as necessary (e.g. Page 5 6 of 9 10).
- You may refer to additional attachments that you may include, such as separately produced tables or spreadsheets to convey large numbers of rows of place of use listings, owner/property parcels, etc. You may contact the Department at 503-986-0900 and ask for Transfer Staff if you have questions.

Once the application has been unlocked, you may:

- add additional rows to tables using the Table tools, and
- select and copy the pages of Part 6 and paste as many additional sets of Part 6 pages as needed at the end of the application.

After editing, re-lock the document to enable checkboxes to work.

ORWDC 10-1-19

10-1-19

Received by OWRD

APR 02 2019

Salem, OR

Part 6 of 6 – Water Right Information

Please use a separate Part 6 for each water right being changed. See instructions on page 8, to copy and paste additional Part 6s, or to add additional rows to tables within the form.

CERTIFICATE # 10920

Name on Certificate: S. Miller

Date(s) of Priority: 1891

Source(s) of Water to be Affected by the Transfer: Blue Springs and Unnamed springs – tribs to Sevenmile Creek

Description of Water Delivery System

System capacity: cubic feet per second (cfs) OR


1000 gallons per minute (gpm)

Describe the current water delivery system or the system that was in place at some time within the last five years. Include information on the pumps, canals, pipelines and sprinklers used to divert, convey and apply the water at the authorized place of use. **The current delivery system is comprised of earthen canals and is gravity fed. Irrigation type is flood irrigation. This water right has been leased instream each irrigation season for the past 5 seasons.**

Other Water Rights

Are there other water right certificates, water use permits or ground water registrations associated with the “from” lands? Yes No

If YES, list the certificate, water use permit, or ground water registration numbers: _____.

 Pursuant to ORS 540.510, any “layered” water use such as an irrigation right that is supplemental to a primary right proposed for transfer must be included in the transfer or be cancelled. Any change to a ground water registration must be filed separately in a ground water registration modification application.

Received by OWRD

APR 02 2019

Salem, OR

Part 6 of 6 – Water Right Information

Please use a separate Part 6 for each water right being changed. See instructions on page 8, to copy and paste additional Part 6s, or to add additional rows to tables within the form.

CERTIFICATE # 10919

Name on Certificate: S. Miller

Date(s) of Priority: 1891

Source(s) of Water to be Affected by the Transfer: Unmaned Springs, tib to Short Cr, trib to Sevenmile Creek

Description of Water Delivery System


System capacity: 1 cubic feet per second (cfs) OR _____ gallons per minute (gpm)

Describe the current water delivery system or the system that was in place at some time within the last five years. Include information on the pumps, canals, pipelines and sprinklers used to divert, convey and apply the water at the authorized place of use. The current delivery system is comprised of earthen canals and is gravity fed. Irrigation type is flood irrigation. This water right has been leased instream each irrigation season for the past 5 seasons.

Other Water Rights

Are there other water right certificates, water use permits or ground water registrations associated with the "from" lands? Yes No

If YES, list the certificate, water use permit, or ground water registration numbers: _____.



Pursuant to ORS 540.510, any "layered" water use such as an irrigation right that is supplemental to a primary right proposed for transfer must be included in the transfer or be cancelled. Any change to a ground water registration must be filed separately in a ground water registration modification application.

Received by OWRD

APR 02 2019

Salem, OR

Part 6 of 6 – Water Right Information

Please use a separate Part 6 for each water right being changed. See instructions on page 8, to copy and paste additional Part 6s, or to add additional rows to tables within the form.

CERTIFICATE # 10918

Name on Certificate: S. Miller

Date(s) of Priority: 1891

Source(s) of Water to be Affected by the Transfer: Short Creek, trib of Sevenmile Cr

Description of Water Delivery System


System capacity: _____ cubic feet per second (cfs) OR
2000 gallons per minute (gpm)

Describe the current water delivery system or the system that was in place at some time within the last five years. Include information on the pumps, canals, pipelines and sprinklers used to divert, convey and apply the water at the authorized place of use. **The current delivery system is comprised of earthen canals and is gravity fed. Irrigation type is flood irrigation. The portion of this water right proposed for transfer has been leased instream each irrigation season for the past 5 seasons.**

Other Water Rights

Are there other water right certificates, water use permits or ground water registrations associated with the “from” lands? Yes No

If YES, list the certificate, water use permit, or ground water registration numbers:_____.



Pursuant to ORS 540.510, any “layered” water use such as an irrigation right that is supplemental to a primary right proposed for transfer must be included in the transfer or be cancelled. Any change to a ground water registration must be filed separately in a ground water registration modification application.

Received by OWRD
APR 02 2019
Salem, OR

Received by OWRD

APR 02 2019

Salem, OR

Please use a separate Part 6 for each water right being changed. See instructions on page 8, to copy and paste additional Part 6s, or to add additional rows to tables within the form.

CERTIFICATE # 10928

Name on Certificate: Leonard Woodruff

Date(s) of Priority: 1888, 1900

Source(s) of Water to be Affected by the Transfer: Springs, Crane Cr

Description of Water Delivery System


System capacity: _____ cubic feet per second (cfs) OR
2500 gallons per minute (gpm)

Describe the current water delivery system or the system that was in place at some time within the last five years. Include information on the pumps, canals, pipelines and sprinklers used to divert, convey and apply the water at the authorized place of use. **The current delivery system is comprised of earthen canals and is gravity fed. Irrigation type is flood irrigation. The portion of this water right proposed for transfer has been leased instream each irrigation season for the past 5 seasons.**

Other Water Rights

Are there other water right certificates, water use permits or ground water registrations associated with the “from” lands? Yes No

If YES, list the certificate, water use permit, or ground water registration numbers: _____.



Pursuant to ORS 540.510, any “layered” water use such as an irrigation right that is supplemental to a primary right proposed for transfer must be included in the transfer or be cancelled. Any change to a ground water registration must be filed separately in a ground water registration modification application.

Received by OWRD
APR 02 2019
Salem, OR

Part 6 of 6 – Water Right Information

Please use a separate Part 6 for each water right being changed. See instructions on page 8, to copy and paste additional Part 6s, or to add additional rows to tables within the form.

CERTIFICATE # 10929

Name on Certificate: Leonard Woodruff

Date(s) of Priority: 1889, 1891

Source(s) of Water to be Affected by the Transfer: Mares Egg Spring, Sprongs, Sevenmile Creek, Crane Creek

Description of Water Delivery System

System capacity: _____ cubic feet per second (cfs) OR
5500 gallons per minute (gpm)

Describe the current water delivery system or the system that was in place at some time within the last five years. Include information on the pumps, canals, pipelines and sprinklers used to divert, convey and apply the water at the authorized place of use. The current delivery system is comprised of earthen canals and is gravity fed. Irrigation type is flood irrigation. The portion of this water right proposed for transfer has been leased instream each irrigation season for the past 5 seasons.

Other Water Rights

Are there other water right certificates, water use permits or ground water registrations associated with the “from” lands? Yes No

If YES, list the certificate, water use permit, or ground water registration numbers: _____.

Pursuant to ORS 540.510, any “layered” water use such as an irrigation right that is supplemental to a primary right proposed for transfer must be included in the transfer or be cancelled. Any change to a ground water registration must be filed separately in a ground water registration modification application.



Received by OWRD

APR 02 2019

Salem, OR

Received by OWRD
APR 02 2019
Salem, OR

Please use a separate Part 6 for each water right being changed. See instructions on page 8, to copy and paste additional Part 6s, or to add additional rows to tables within the form.

CERTIFICATE # 10921

Name on Certificate: S. Miller

Date(s) of Priority: 1898

Source(s) of Water to be Affected by the Transfer: Sevenmile Cr

Description of Water Delivery System


System capacity: _____ cubic feet per second (cfs) OR
1400 gallons per minute (gpm)

Describe the current water delivery system or the system that was in place at some time within the last five years. Include information on the pumps, canals, pipelines and sprinklers used to divert, convey and apply the water at the authorized place of use. **The current delivery system is comprised of earthen canals and is gravity fed. Irrigation type is flood irrigation. The portion of this water right proposed for transfer has been leased instream each irrigation season for the past 5 seasons.**

Other Water Rights

Are there other water right certificates, water use permits or ground water registrations associated with the “from” lands? Yes No

If YES, list the certificate, water use permit, or ground water registration numbers: 8261.



Pursuant to ORS 540.510, any “layered” water use such as an irrigation right that is supplemental to a primary right proposed for transfer must be included in the transfer or be cancelled. Any change to a ground water registration must be filed separately in a ground water registration modification application.

Received by OWRD
APR 02 2019
Salem, OR

Received by OWRD

APR 02 2019

Salem, OR

Please use a separate Part 6 for each water right being changed. See instructions on page 8, to copy and paste additional Part 6s, or to add additional rows to tables within the form.

CERTIFICATE # 8261

Name on Certificate: S. Miller

Date(s) of Priority: 1928

Source(s) of Water to be Affected by the Transfer: Blue Springs

Description of Water Delivery System


System capacity: _____ cubic feet per second (cfs) OR
900 gallons per minute (gpm)

Describe the current water delivery system or the system that was in place at some time within the last five years. Include information on the pumps, canals, pipelines and sprinklers used to divert, convey and apply the water at the authorized place of use. **The current delivery system is comprised of earthen canals and is gravity fed. Irrigation type is flood irrigation. The portion of this water right proposed for transfer has been leased instream each irrigation season for the past 5 seasons.**

Other Water Rights

Are there other water right certificates, water use permits or ground water registrations associated with the “from” lands? Yes No

If YES, list the certificate, water use permit, or ground water registration numbers: 10921.



Pursuant to ORS 540.510, any “layered” water use such as an irrigation right that is supplemental to a primary right proposed for transfer must be included in the transfer or be cancelled. Any change to a ground water registration must be filed separately in a ground water registration modification application.

Received by OWRD
APR 02 2019
Salem, OR

Received by OWRD

APR 02 2019

Salem, OR

Received by OWRD

APR 02 2019

Salem, OR

Table 1. Location of Authorized Point(s) of Diversion (POD)

(Note: If the POD name is not specified on the certificate, assign it a name or number here.
Also, if the POD is not described in the Certificate, provide a description below)

POD Name or Number	Priority Date (if different between PODs)	Twp	Rng	Sec	¼ ¼	Tax Lot, DLC or Gov't Lot	Measured Distances (from a recognized survey corner)

See Attached Table 1

Will the proposed instream transfer affect the entire water right?

- Yes for 10919 Then Table 2 on Page 10 does not need to be completed.
- No for 10920, 10918, 10921, 10928, 10929, 8261 Then complete all of Table 2 to describe the portion of the water right to be changed.

Received by OWRD

APR 02 2019

Salem, OR

Please use additional pages of Table 2 as needed. See page 8 for instructions. If you have further questions about how to fill out the tables, contact the Department at 503-986-0900 and ask for Transfer Staff.

Table 2. Description of Change to Water Right Certificate # 10920

List only the part of the right that will be changed. If more than one POD serves the lands, specify the acreage associated with each POD.

Twp		Rng		Sec	¼ ¼		Tax Lot	Gov't Lot or DLC	Acres if Applicable	Type of USE listed on Certificate	Priority Date (if not the same for all acres or type of use)	POD(s) (name or number from Table 1)
2	S	9	E	14	NE	NW	100		15.0	Irrigation	4/1/1900	POD #1 POD #2
"	"	"	"	"	"	"	"	"	EXAMPLE	"	"	"
33	S	6	E	23	SE	SE			23.2	Irrigation and stock	1891	POD 7
33	S	6	E	25	NW	NW			40	Irrigation and stock	1891	POD 7
33	S	6	E	25	NE	NW			12	Irrigation and stock	1891	POD 7
33	S	6	E	26	NE	NE			30	Irrigation and stock	1891	POD 7
TOTAL ACRES									105.2			

Received by OWRD
 APR 02 2019
 Salem, OR

Table 2. Description of Change to Water Right Certificate # 10918

List only the part of the right that will be changed. If more than one POD serves the lands, specify the acreage associated with each POD.

Twp		Rng		Sec	¼ ¼		Tax Lot	Gov't Lot or DLC	Acres if Applicable	Type of USE listed on Certificate	Priority Date (if not the same for all acres or type of use)	POD(s) (name or number from Table 1)
2	S	9	E	14	NE	NW	100		15.0	Irrigation	4/1/1900	POD #1 POD #2
“	“	“	“	“	“	“	“	“	EXAMPLE	“	“	“
33	S	6	E	25	SW	NW			35.6	Irrigation and stock	1891	POD1
33	S	6	E	25	SE	NW			2.4	Irrigation and stock	1891	POD 1
33	S	6	E	25	NW	SW			38.6	Irrigation and stock	1891	POD 1
33	S	6	E	25	SW	SW			33.5	Irrigation and stock	1891	POD 1
33	S	6	E	26	SE	NE			37.2	Irrigation and stock	1891	POD 1
33	S	6	E	26	NE	SE			40	Irrigation and stock	1891	POD 1
33	S	6	E	26	SW	SE			2	Irrigation and stock	1891	POD 1
33	S	6	E	26	SE	SE			29	Irrigation and stock	1891	POD 1
TOTAL ACRES									218.3			

Additional remarks:_____.

Received by OWRD

APR 02 2019

Salem, OR

Table 2. Description of Change to Water Right Certificate # 10921

List only the part of the right that will be changed. If more than one POD serves the lands, specify the acreage associated with each POD.

Twp		Rng		Sec	¼ ¼		Tax Lot	Gov't Lot or DLC	Acres if Applicable	Type of USE listed on Certificate	Priority Date (if not the same for all acres or type of use)	POD(s) (name or number from Table 1)
2	S	9	E	14	NE	NW	100		15.0	Irrigation	4/1/1900	POD #1 POD #2
“	“	“	“	“	“	“	“	“	EXAMPLE	“	“	“
33	S	6	E	35	NE	NW			11.7	Irrigation and stock	1898	POD 3
33	S	6	E	35	SW	NW			4.4	Irrigation and stock	1898	POD 3
33	S	6	E	35	SE	NW			21.6	Irrigation and stock	1898	POD 3
TOTAL ACRES									37.7			

Received by OWRD

APR 02 2019

Salem, OR

Table 2. Description of Change to Water Right Certificate # 10928

List only the part of the right that will be changed. If more than one POD serves the lands, specify the acreage associated with each POD.

Twp		Rng		Sec	¼ ¼		Tax Lot	Gov't Lot or DLC	Acres if Applicable	Type of USE listed on Certificate	Priority Date (if not the same for all acres or type of use)	POD(s) (name or number from Table 1)
2	S	9	E	14	NE	NW	100		15.0	Irrigation	4/1/1900	POD #1 POD #2
"	"	"	"	"	"	"	"	"	EXAMPLE	"	"	"
33	S	6	E	35	NW	SE			19.4	Irrigation	1888	POD 6
33	S	6	E	35	SW	SE			9.2	Irrigation	1888	POD 6
TOTAL ACRES									28.6			

Received by OWRD
 APR 02 2019
 Salem, OR

APR 02 2019

Table 2. Description of Change to Water Right Certificate # 10929

List only the part of the right that will be changed. If more than one POD serves the lands, specify the acreage associated with each POD.

Salem, OR

Twp		Rng		Sec	¼ ¼		Tax Lot	Gov't Lot or DLC	Acres if Applicable	Type of USE listed on Certificate	Priority Date (if not the same for all acres or type of use)	POD(s) (name or number from Table 1)
2	S	9	E	14	NE	NW	100		15.0	Irrigation	4/1/1900	POD #1 POD #2
"	"	"	"	"	"	"	"	"	EXAMPLE	"	"	"
34	S	6	E	1				5	19.1	Irrigation/ Domestic/ Stock	1889	POD 5 and POD 6
34	S	6	E	1				6	2.5	Irrigation/ Domestic/ Stock	1889	POD 5 and POD 6
34	S	6	E	1				10	19.9	Irrigation/ Domestic/ Stock	1889	Pod 5 and POD 6
34	S	6	E	1				11	38	Irrigation/ Domestic/ Stock	1889	POD 5 and POD 6
34	S	6	E	1				12	40	Irrigation/ Domestic/ Stock	1889	POD 5 and POD 6
34	S	6	E	1				13	36.1	Irrigation/ Domestic/ Stock	1889	POD 5 and POD 6
34	S	6	E	1				20	23.4	Irrigation/ Domestic/ Stock	1889	POD 5 and POD 6
34	S	6	E	2				1	0.6	Irrigation/ Domestic/ Stock	1889	POD 5 and POD 6
34	S	6	E	2				2	16.5	Irrigation/ Domestic/ Stock	1889	POD 5 and POD 6
34	S	6	E	2				3	25.6	Irrigation/ Domestic/ Stock	1889	POD 5 and POD 6
34	S	6	E	2				6	40	Irrigation/ Domestic/ Stock	1889	POD 5 and POD 6
34	S	6	E	2				7	40	Irrigation/ Domestic/ Stock	1889	POD 5 and POD 6

34	S	6	E	2				8	35.9	Irrigation/ Domestic/ Stock	1889	POD 5 and POD 6
34	S	6	E	2				9	35	Irrigation/ Domestic/ Stock	1889	POD 5 and POD 6
34	S	6	E	2				10	20	Irrigation/ Domestic/ Stock	1889	POD 5 and POD 6
34	S	6	E	2				24	20	Irrigation/ Domestic/ Stock	1889	POD 5 and POD 6
Total Acres									422.6			

Received by OWRD
 APR 02 2019
 Salem, OR

Table 2. Description of Change to Water Right Certificate # 8261

List only the part of the right that will be changed. If more than one POD serves the lands, specify the acreage associated with each POD.

Twp		Rng		Sec	¼ ¼		Tax Lot	Gov't Lot or DLC	Acres if Applicable	Type of USE listed on Certificate	Priority Date (if not the same for all acres or type of use)	POD(s) (name or number from Table 1)
2	S	9	E	14	NE	NW	100		15.0	Irrigation	4/1/1900	POD #1 POD #2
"	"	"	"	"	"	"	"	"	EXAMPLE	"	"	"
33	S	6	E	25	NE	NW			11.7			POD 7
33	S	6	E	25	SW	NW			4.4			POD 7
33	S	6	E	25	SE	NW			21.6			POD 7
TOTAL ACRES									37.7			

Received by OWRD

APR 02 2019

Salem, OR

Cert	POD Name or Number	Priority Date (if different between PODs)	Twp	Rng	Sec	¼ ¼	Tax Lot, DLC or Gov't Lot	Latitude/Longitude or Measured Distance/Other
10918	1	1891	33S	6E	26	NE NE	42.68899918	122.0080452
10919	2	1891	33S	6E	27	NW SE	42.68108894	122.0080452
10921	3	1989	33S	6E	24	SW NW	Melphase-Kingdon Ditch: 1875 Feet South ans 390 feet East from the NW corner of Section 24	
10929 - Mares Egg Spring	5	1889	34S	6E	2	NW NW	42.66057587	122.08671570
10929 - Crane Creek	6	1889	33S	6E	35	NW SE	42.66734695	122.0818329
10920	7	3/5/1905	33S	6E	24	NW SW	42.69445419	122.0745539
8621	7	9/25/1925	33S	6E	24	NW SW	42.69445419	122.0745539
10928	6	1888	33S	6E	35	NW SE	42.66734695	122.0818329

Salem, OR

APR 02 2019

Received by OWRD

