

State of Oregon  
 Water Resources Department  
 725 Summer Street NE, Suite A  
 Salem, Oregon 97301-1266  
 (503) 986-0900

# Application for Water Right Instream Transfer

## Part 1 of 6 – Minimum Requirements Checklist

RECEIVED  
 MAY 03 2019  
 OWRD

**This transfer application will be returned if Parts 1 through 6 and all required attachments are not completed and included.**  
 For questions, please call (503) 986-0900, and ask for Transfer Section.

### FOR ALL INSTREAM TRANSFER APPLICATIONS

Check all items included with this application. (N/A = Not Applicable)

- Part 1 – Completed Minimum Requirements Checklist.
- Part 2 – Completed Map Checklist.
- Part 3 – Application Fee, payable by check to the Oregon Water Resources Department, and completed Fee Worksheet, page 3. Try the new online fee calculator at: [http://apps.wrd.state.or.us/apps/misc/wrd\\_fee\\_calculator](http://apps.wrd.state.or.us/apps/misc/wrd_fee_calculator). If you have questions, call Customer Service at (503) 986-0801.  
 Note: Instream transfers are considered both a change in place of use and character of use. In addition, an automatic 50% fee waiver applies to all instream transfers.
- Part 4 – Completed Applicant Information and Signature.
- Part 5 – Completed Instream Use Information.
- Part 6 – Information about the Transferred Water Rights: **How many water rights are to be transferred? 1 List them here: 17204**  
 Please include a separate Part 6 for each water right. (See instructions on page 8)

**Attachments:**

- Completed Instream Transfer Application Map.
- Completed Evidence of Use Affidavit and supporting documentation.
- N/A Affidavit(s) of Consent from Landowner(s) (if the applicant does not own the land the water right is on.)
- N/A Supplemental Form D – For water rights served by or issued in the name of an irrigation district. Complete when the transfer applicant is not the irrigation district.
- Land Use Notice - Notice of the intent to file an instream transfer application must be provided to each affected local government along the proposed reach. Copies of the notices must be enclosed with the instream transfer application.

(For Staff Use Only)

**WE ARE RETURNING YOUR APPLICATION FOR THE FOLLOWING REASON(S):**

___ Application fee not enclosed/insufficient	___ Map not included or incomplete
___ Land Use Form not enclosed or incomplete	___ Part ___ is incomplete
___ Additional signature(s) required	
Other/Explanation _____	
Staff: _____ 503-986-0____	Date: ____/____/____

**Your transfer application will be returned if any of the map requirements listed below are not met.**

**Please be sure that the transfer application map you submit includes all the required items and matches the existing water right map. Check all boxes that apply.**

- N/A Certified Water Right Examiner (CWRE) Stamp and Original Signature. For list of CWREs see [http://apps.wrd.state.or.us/apps/wr/cwre\\_license\\_view/](http://apps.wrd.state.or.us/apps/wr/cwre_license_view/).

**OR**

- N/A Waiver of requirement that map be prepared by a CWRE. Completed map waiver form is signed by the Department's Regional Manager and included in the application. The map **must** still meet Department mapping requirements described below.
- N/A If **more than three** water rights are involved, separate maps are needed for each water right.
- Permanent quality printed with dark ink on good quality paper.
- The size of the map can be 8½ x 11 inches, 8½ x 14 inches, 11 x 17 inches, or up to 30 x 30 inches. For 30 x 30 inch maps, one extra copy is required.
- A north arrow, a legend, and scale.
- The scale of the map must be: 1 inch = 400 feet, 1 inch = 1,320 feet, the scale of the Final Proof/Claim of Beneficial Use Map (the map used when the permit was certificated), the scale of the county assessor map if the scale is not smaller than 1 inch = 1,320 feet, or a scale that has been pre-approved by the Department.
- Township, Range, Section, quarter-quarter, DLC, Government Lot, and other recognized public land survey lines.
- Tax lot boundaries (property lines) are required. Tax lot numbers are recommended.
- Major physical features including rivers and creeks showing direction of flow, lakes and reservoirs, roads, and railroads.
- Major water delivery system features from the point(s) of diversion/appropriation such as main pipelines, canals, and ditches.
- Existing place of use that includes separate hachuring for each water right, priority date and use including number of acres in each quarter-quarter section, government lot, or in each quarter-quarter section as projected within government lots, donation land claims, or other recognized public land survey subdivisions. If less than the entirety of the water right is being changed, a separate hachuring is needed for lands left unchanged.
- Existing diversion point(s) with distance and bearing or coordinates from a recognized survey corner. This information can generally be found in your water right certificate or permit.

RECEIVED  
MAY 03 2019  
OWRD



Is this a  Permanent Instream Transfer or  Time-Limited Instream Transfer?

**Applicant Information**

APPLICANT/BUSINESS NAME <b>Carol M Ross</b>			PHONE NO. <b>650-722-0198</b>	ADDITIONAL CONTACT NO.
ADDRESS <b>100 6<sup>th</sup> Street</b>			FAX NO.	
CITY <b>Ashland</b>	STATE <b>OR</b>	ZIP <b>97520</b>	E-MAIL <b>cory.artdreaming@gmail.com</b>	
<b>BY PROVIDING AN E-MAIL ADDRESS, CONSENT IS GIVEN TO RECEIVE ALL CORRESPONDENCE FROM THE DEPARTMENT ELECTRONICALLY. COPIES OF THE FINAL ORDER DOCUMENTS WILL ALSO BE MAILED.</b>				

**Agent Information** – The agent is authorized to represent the applicant in all matters relating to this application.

AGENT/BUSINESS NAME <b>Jay Doino</b>			PHONE NO. <b>541-554-1961</b>	ADDITIONAL CONTACT NO.
ADDRESS <b>PO Box 2809</b>			FAX NO.	
CITY <b>White City</b>	STATE <b>OR</b>	ZIP <b>97503</b>	E-MAIL <b>jay.doino@tu.org</b>	
<b>BY PROVIDING AN E-MAIL ADDRESS, CONSENT IS GIVEN TO RECEIVE ALL CORRESPONDENCE FROM THE DEPARTMENT ELECTRONICALLY. COPIES OF THE FINAL ORDER DOCUMENTS WILL ALSO BE MAILED.</b>				

Explain in your own words what you propose to accomplish with this transfer application, and why: This application seeks to permanently transfer Cert 17204 from irrigation to instream for the benefit of native fish and wildlife species

If you need additional space, continue on a separate piece of paper and attach to the application as "Attachment 1".


Check this box if this project is fully or partially funded by the American Recovery and Reinvestment Act. (Federal stimulus dollars)

Check one box

- By signing this application, I understand that, upon receipt of the draft preliminary determination and prior to Department approval of the transfer, I will be required to provide landownership information and evidence that I am authorized to pursue the transfer as identified in OAR 690-380-4010(5); **OR**
- I affirm the applicant is a municipality as defined in ORS 540.510(3)(b) and that the right is in the name of the municipality or a predecessor; **OR**
- I affirm that the applicant is an entity with the authority to condemn property and is acquiring by condemnation the property to which the water right proposed for transfer is appurtenant and have supporting documentation.

I understand that prior to Department approval of the transfer, I may be required to submit payment to the Department for publication of a notice in a newspaper with general circulation in the area where the water right is located, once per week for two consecutive weeks. If more than one qualifying newspaper is available, I suggest publishing the notice in the following newspaper: Ashland Daily Tidings.

**I (we) affirm that the information contained in this application is true and accurate.**



Carol M. Ross  
Applicant Signature

CAROL M. ROSS  
Print Name (and Title if applicable)

4/30/19  
Date

RECEIVED  
MAY 03 2019

Applicant Signature

Print Name (and Title if applicable)

Date

OWRD

Is the applicant the sole owner of the land on which the water right, or portion thereof, proposed for transfer is located?  Yes  No *If NO, include signatures of all deeded landowners (and mailing and/or e-mail addresses if different than the applicant's) or attach affidavits of consent (and mailing and/or e-mail addresses) from all landowners or individuals/entities to which the water right(s) were conveyed.*


Check the following boxes that apply:

- Check here if any of the water rights proposed for transfer are located within or served by an irrigation district or other water district before the transfer. (**Tip:** Complete and attach Supplemental Form D.)

IRRIGATION DISTRICT NAME	ADDRESS	
CITY	STATE	ZIP

- Check here if water for any of the rights is supplied under a water service agreement or other contract for stored water with a federal agency or other entity.

ENTITY NAME	ADDRESS	
CITY	STATE	ZIP

 To meet State Land Use Consistency Requirements, you must list all local governments (each county, city, municipal corporation, or tribal government) within whose jurisdiction the proposed instream reach will be located.

ENTITY NAME <b>Jackson County</b>	ADDRESS <b>10 South Oakdale, Room 100</b>	
CITY <b>Medford</b>	STATE <b>OR</b>	ZIP <b>97501</b>

ENTITY NAME	ADDRESS	
CITY	STATE	ZIP

ENTITY NAME	ADDRESS	
CITY	STATE	ZIP

ENTITY NAME	ADDRESS	
CITY	STATE	ZIP

ENTITY NAME	ADDRESS	
CITY	STATE	ZIP

RECEIVED  
MAY 03 2019  
OWRD

## Part 5 of 6 – Proposed Instream Use Information

**Identify the Public Use for which the instream right is requested (check at least one box):**

- Conservation, maintenance and enhancement of aquatic and fish life, wildlife, fish and wildlife habitat and other ecological values.
- Recreation
- Navigation
- Pollution Abatement

RECEIVED

MAY 03 2019

OWRD

**Instream use proposed to be created by the instream transfer:**

Originating Water Right Number (as identified in Part 5)	Priority Date	Source	Proposed Instream Period	Rate (cfs)*	Volume (ac-ft)**
17204	1858	Dead Indian Creek	April 1 - Sept 30	1.25	451
17204	1888	Dead Indian Creek	April 1 - Sept 30	1.25	451
<b>TOTAL VOLUME</b>					<b>902</b>

**\*Tip:** To calculate rate (if other than the rate allowed by the right), divide the volume by the number of days in the period and then divide by 1.983471; or

**\*\*Tip:** To calculate volume, multiply the rate by the number of days in the instream period and then multiply by 1.983471.

Note: The instream rate may not exceed the max rate allowed by the existing right(s) and the total volume may not exceed to max volume or duty allowed by the existing right(s).

Additional Information:

**Identify the location of the proposed instream water right.**

- Water is requested to be protected at a point.  
Location (i.e. the point of diversion (POD) – use the POD Name or Number from Table 1): \_\_\_\_\_.
- Water is requested to be protected within a reach:  
Location of proposed reach (If an instream water right reach is requested, identify the upstream and downstream extent of the reach): **From the authorized points of diversion for certificate 17204 to the confluence of Little Butte Creek with the Rogue River.**

**Recommendations for conditions on the instream use to avoid taking away or impairing existing water rights.**

- None
- Other (such conditions may include, but are not limited to, reductions in the instream flow levels in cfs per month or total ac-ft, the effective reach(es) or lake levels of the instream flow, measuring locations and the strategy for monitoring the instream flow or lake levels): \_\_\_\_\_.

**Are there any existing instream water rights on the same point or within the same requested reach(es) or lake, or on a portion thereof?**

No       Yes (identify other instream water rights): 59822, 72736, 75997, 72737.

Note: New instream water rights are generally (but not always) additive to instream water rights established under ORS 537.348 (instream transfer application process) and ORS 537.470 (allocation of conserved water) and replace a portion of instream water rights established under ORS 537.341 (state agency application process) or ORS 537.346 (conversion of minimum perennial streamflows) with an earlier priority date.

Is it your intent to have the proposed instream water right transfer be additive to any instream water right established under ORS 537.348 and ORS 537.470 and replace a portion of any instream water right established under ORS 537.341 and ORS 537.346 with an earlier priority date?

Yes       No. If no, please explain your intent below:

\_\_\_\_\_.

If the proposed conversion would add to the amounts of an existing instream water right(s) established under ORS 537.341 or 537.346, provide documentation demonstrating why additional instream flows are necessary. Supporting documentation should include information from the Oregon Dept. of Fish and Wildlife (ODFW) (fish life), Dept. of Environmental Quality (DEQ) (pollution abatement), and/or Parks and Recreation Dept. (recreation).

**Is the requested instream flow intended to exceed the estimated average natural flow or level occurring from the drainage system?**

- No; **OR**
- Yes (Provide supporting documentation that demonstrates why additional flows are significant for the public use requested.); **OR**
- Yes, and it is presumed that flows that exceed the estimated average natural flow or natural lake levels are significant because:
- The requested flow does not exceed the maximum amount of any instream water right application applied for under ORS 537.341 (state agency instream water right application process) for the same reach or portion thereof, and the requested public use is for the same public use as the afore mentioned instream water right application, **and**
  - For the specified time period that flows are requested to exceed the estimated average natural flow or lake level, the stream is in an ODFW flow restoration priority watershed. A copy of the priority watershed map indicating the specific watershed involved should be included with the application. Priority watershed maps may be found on the OWRD web page; **or**
  - The stream is listed as water quality limited and DEQ has provided scientific information that demonstrates that increased flows would improve water quality. The scientific information provided by DEQ should be included with the transfer application.

**For a Time Limited Instream Transfer, please answer the following:**

- The time-limited instream transfer is for a specific number of years:  
\_\_\_\_\_ Begin Year to \_\_\_\_\_ End Year
- Time-limited instream transfer is to terminate based upon other conditions:  
Conditions: \_\_\_\_\_.

RECEIVED

MAY 03 2019

OWRD

## INSTRUCTIONS for editing the Application Form

To add additional lines to tables within the forms or to copy and paste additional Part 6 pages, please **save the application form to your computer**. Unlock the document by using one of the following instructions for your Microsoft Word software version:

### Microsoft Word 2003

Unlock the document by one of the following:

- Using the **Tools** menu => click **Unprotect Document**;
- OR**
- Using the **Forms** toolbar => click on the **Protect/Unprotect** icon.

To relock the document to enable the checkboxes to work, you will need to:

- Using the **Tools** menu => click **Protect Document**;
- OR**
- Using the **Forms** toolbar => click on the **Protect/Unprotect** icon.

### Microsoft Word 2007

- Unlock the document by clicking the **Review** tab, then click **Protect Document**, then click **Stop Protect**
- To relock the document, click **Editing Restrictions**, then click **Allow Only This Type of Editing**, select **Filling In Forms** from the drop-down menu, then check **Yes, Start Enforcing Protection**.

### Microsoft Word 2010

- Unlock the document by clicking the **Review** tab, toggle the **Restrict Editing icon** at the upper right, then click **Stop Protect** at the bottom right. Then uncheck the “**Allow only this type of editing in the document: Filling in forms**” in the “Editing restrictions” section on the right-hand list of options.
- To relock the document, check the **Editing Restrictions/Allow Only This Type of Editing/Filling In Forms** box from the drop-down menu, then check **Yes, Start Enforcing Protection**. You do not need to assign a password for the editing restrictions.

### Other Alternatives:

- Photocopy pages or tables in Part 6, ~~mark through~~ any non-applicable information, insert/attach photocopied pages to document in the appropriate location, and manually amend page numbers as necessary (e.g. Page 5 6 of 9 10).
- You may refer to additional attachments that you may include, such as separately produced tables or spreadsheets to convey large numbers of rows of place of use listings, owner/property parcels, etc. You may contact the Department at 503-986-0900 and ask for Transfer Staff if you have questions.

Once the application has been unlocked, you may:

- add additional rows to tables using the Table tools, and
- select and copy the pages of Part 6 and paste as many additional sets of Part 6 pages as needed at the end of the application.

After editing, re-lock the document to enable checkboxes to work.

RECEIVED

MAY 03 2019

OWRD



Please use a separate Part 6 for each water right being changed. See instructions on page 8, to copy and paste additional Part 6s, or to add additional rows to tables within the form.

**CERTIFICATE # 17204**

**Name on Certificate:** R.P Neil

**Date(s) of Priority:** 1858/1888

**Source(s) of Water to be Affected by the Transfer:** Dead Indian Creek/ Conde Creek

**Description of Water Delivery System**


System capacity: 2.8 cubic feet per second (cfs) **OR**  
 \_\_\_\_\_ gallons per minute (gpm)

Describe the current water delivery system or the system that was in place at some time within the last five years. Include information on the pumps, canals, pipelines and sprinklers used to divert, convey and apply the water at the authorized place of use. **Ditch system and flood irrigation.**

**Other Water Rights**

Are there other water right certificates, water use permits or ground water registrations associated with the "from" lands?  Yes  No

If YES, list the certificate, water use permit, or ground water registration numbers: \_\_\_\_\_.



Pursuant to ORS 540.510, any "layered" water use such as an irrigation right that is supplemental to a primary right proposed for transfer must be included in the transfer or be cancelled. Any change to a ground water registration must be filed separately in a ground water registration modification application.

**Table 1. Location of Authorized Point(s) of Diversion (POD)**

(Note: If the POD name is not specified on the certificate, assign it a name or number here. Also, if the POD is not described in the Certificate, provide a description below)

POD Name or Number	Priority Date (if different between PODs)	Twp	Rng	Sec	¼ ¼	Tax Lot, DLC or Gov't Lot	Measured Distances (from a recognized survey corner)
POD 1	1858	38 S	3 E	15	NE SE	TL3000	42° 14' 52.70' N 122° 27' 48.98 W
POD 2	1888	38 S	3 E	15	NE SE	TL3000	42° 14' 50.68' N 122° 28' 03.97 W

**Will the proposed instream transfer affect the entire water right?**

- Yes Then Table 2 on Page 10 does not need to be completed.  
 No Then complete all of Table 2 to describe the portion of the water right to be changed.

RECEIVED

MAY 03 2019

OWRD

Please use additional pages of Table 2 as needed. See page 8 for instructions. If you have further questions about how to fill out the tables, contact the Department at 503-986-0900 and ask for Transfer Staff.

**Table 2. Description of Change to Water Right Certificate # 17204**

List only the part of the right that will be changed. If more than one POD serves the lands, specify the acreage associated with each POD.

Twp	Rng	Sec	¼ ¼	Tax Lot	Gov't Lot or DL C	Acres if Applicable	Type of USE listed on Certificate	Priority Date (if not the same for all acres or type of use)	POD(s) (name or number from Table 1)	
2	S	9	E 14	NE NW	100	15.0	Irrigation	4/1/1900	POD #1 POD #2	
"	"	"	"	"	"	EXAMPLE	"	"	"	
38	S	3	E 21	NE NE	4600	0.8		1858	POD 1 and 2	
38	S	3	E 21	SE NE	3000/4500	9		1858	POD 1 and 2	
38	S	3	E 21	NE SE	3000	7.5		1858	POD 1 and 2	
38	S	3	E 22	NW NW	3000	30.5		1858	POD 1 and 2	
38	S	3	E 22	SW NW	3000	8.0		1858	POD 1 and 2	
38	S	3	E 22	NW SW	5100	1.0		1858	POD 1 and 2	
38	S	3	E 16	SE SE	3000	5		1858	POD 1 and 2	
38	S	3	E 15	SE SW	3000	2		1858	POD 1 and 2	
38	S	3	E 15	NE SW	3001	11		1858	POD 1 and 2	
38	S	3	E 15	SW SW	3000	36.4		1888	POD 1 and 2	
38	S	3	E 15	NW SW	3000	38		1888	POD 1 and 2	
TOTAL ACRES						149.2				

Additional remarks: \_\_\_\_\_.

RECEIVED  
MAY 03 2019  
OWRD

RECEIVED

MAY 03 2019

OWRD

# Application for Water Right Transfer

## Evidence of Use Affidavit



Oregon Water Resources Department  
 725 Summer Street NE, Suite A  
 Salem, Oregon 97301-1266  
 (503) 986-0900  
 www.wrd.state.or.us

Please print legibly or type. Be as specific as possible. Attach additional pages if you need more spacing. Supporting documentation must be attached.

State of Oregon )  
 ) ss  
 County of JACKSON)

RECEIVED  
 MAY 03 2019  
 OWRD

I, JAY DOINO, in my capacity as TROUT UNLIMITED (AUTHORIZED AGENT),

mailing address PO BOX 2809 WHITE CITY, OR 97503

telephone number (541)554-1961, being first duly sworn depose and say:

1. My knowledge of the exercise or status of the water right is based on (check one):

- Personal observation                       Professional expertise

2. I attest that:

Water was used during the previous five years on the **entire** place of use for Certificate # \_\_\_\_; **OR**

My knowledge is specific to the use of water at the following locations within the last five years:

Certificate #	Township	Range	Mer	Sec	¼ ¼	Gov't Lot or DLC	Acres (if applicable)

**OR**


- Confirming Certificate # \_\_\_\_ has been issued within the past five years; **OR**
- Part or all of the water right was leased instream at some time within the last five years. The instream lease number is: IL-1714 (Note: If the entire right proposed for transfer was not leased, additional evidence of use is needed for the portion not leased instream.); **OR**
- The water right is not subject to forfeiture and documentation that a presumption of forfeiture for non-use would be rebutted under ORS 540.610(2) is attached.
- Water has been used at the actual current point of diversion or appropriation for more than 10 years for Certificate # \_\_\_\_ (For Historic POD/POA Transfers)

(continues on reverse side)

3. The water right was used for: (e.g., crops, pasture, etc.): \_\_\_\_\_

4. I understand that if I do not attach one or more of the documents shown in the table below to support the above statements, my application will be considered incomplete.

RECEIVED  
MAY 03 2019  
OWRD

  
Signature of Affiant

4/20/19  
Date

Signed and sworn to (or affirmed) before me this \_\_\_\_\_ day of \_\_\_\_\_, 20\_\_\_\_.

\_\_\_\_\_  
Notary Public for Oregon

My Commission Expires: \_\_\_\_\_

Supporting Documents	Examples
<input type="checkbox"/> Copy of a water right certificate that has been issued within the last five years. (not a remaining right certificate)	Copy of <b>confirming</b> water right certificate that shows issue date
<input type="checkbox"/> Copies of receipts from sales of irrigated crops or for expenditures related to use of water	<ul style="list-style-type: none"> <li>• Power usage records for pumps associated with irrigation use</li> <li>• Fertilizer or seed bills related to irrigated crops</li> <li>• Farmers Co-op sales receipt</li> </ul>
<input type="checkbox"/> Records such as FSA crop reports, irrigation district records, NRCS farm management plan, or records of other water suppliers	<ul style="list-style-type: none"> <li>• District assessment records for water delivered</li> <li>• Crop reports submitted under a federal loan agreement</li> <li>• Beneficial use reports from district</li> <li>• IRS Farm Usage Deduction Report</li> <li>• Agricultural Stabilization Plan</li> <li>• CREP Report</li> </ul>
<input type="checkbox"/> Aerial photos containing sufficient detail to establish location and date of photograph	<p>Multiple photos can be submitted to resolve different areas of a water right. If the photograph does not print with a “date stamp” or without the source being identified, the date of the photograph and source should be added.</p> <p>Sources for aerial photos: OSU – <a href="http://www.oregonexplorer.info/imagery">www.oregonexplorer.info/imagery</a> OWRD – <a href="http://www.wrd.state.or.us">www.wrd.state.or.us</a> Google Earth – <a href="http://earth.google.com">earth.google.com</a> TerraServer – <a href="http://www.terra-server.com">www.terra-server.com</a></p>
<input checked="" type="checkbox"/> Approved Lease establishing beneficial use within the last 5 years	Copy of instream lease or lease number <i>IL-1714</i>



**Jay Doino**  
*Southern Oregon Water Program Coordinator*

RECEIVED

MAY 03 2019

OWRD

April 24, 2019

Jackson County Planning Department  
10 S. Oakdale Ave. Room #100  
Medford, OR 97501

**Re:** Proposed Instream Transfer Application in Your Jurisdiction

To Whom It May Concern,

We are notifying you of our intent to transfer water rights to instream use. We have submitted an application to the Oregon Water Resources Department changing the place of use to instream flow for water right Certificates 17204. The water right is from Dead Indian Creek Creek, a tributary to Little Butte Creek. If successful, our application will protect this water instream from the point of diversion to the confluence of Little Butte Creek with the Rogue River.

We propose to transfer approximately 2.5 cfs instream with dual priority dates of 1858 and 1888. If you have any questions regarding the proposed application, or are interested in receiving additional information, please call me at 541-554-1961.

Sincerely,

Jay Doino

# Application for Water Right Transfer Consent by Deeded Landowner



Oregon Water Resources Department  
725 Summer Street NE, Suite A  
Salem, Oregon 97301-1266  
(503) 986-0900  
www.wrd.state.or.us

RECEIVED  
MAY 03 2019  
OWRD

State of Oregon )  
 )ss  
County of Jackson )

I Ken Cummings in my/our capacity as Region Manager - Hancock Forest Management,  
mailing address 572 Parsons Drive, Suite 124, Medford, Oregon 97501,  
telephone number 541-841-7203, duly sworn depose and say that I  
consent to the proposed change(s) to Water Right Certificate Number 17204  
described in a Transfer Application (T-\_\_\_\_) submitted by Carol M Ross Trust (Trout  
Unlimited as Authorized Agent),  
*(transfer number, if known)*  
on the property in tax lot number(s) 5100, Section 22, Township 38S  
South, Range 3 East, W.M., located at Dead Indian Memorial Road.  
*(site address)*


Kenneth P. Cummings  
Signature of Affiant

1/27/19  
Date

\_\_\_\_\_  
Signature of Affiant

\_\_\_\_\_  
Date

Subscribed and Sworn to before me this 24<sup>th</sup> day of January, 2019.



Matthew W. Elliott  
Notary Public for Oregon

My commission expires 02/17/2020.