



Oregon Water Resources Department
 725 Summer Street NE, Suite A
 Salem Oregon 97301-1266
 (503) 986-0900
 www.wrd.state.or.us

Application for District Permanent Water Right Transfer

Please type or print legibly in dark ink. If your application is incomplete or inaccurate, we will return it to you. If any requested information does not apply to your application, insert "N/A" to indicate "Not Applicable." As you complete this form, please refer to notes and guidance included on the application. A summary of review criteria and procedures that are generally applicable to the application is available at www.wrd.state.or.us/OWRD/PUBS/forms.shtml#app_criteria_review.

Change in Place of Use Only

1A. APPLICANT INFORMATION

IRRIGATION DISTRICT WEST EXTENSION IRRIGATION DISTRICT		PHONE NO. 541-922-3814	ADDITIONAL CONTACT NO.
ADDRESS 840 EAST HWY 730 P.O. Box 100			FAX NO.
CITY IRRIGION	STATE OR	ZIP 97844	E-MAIL
BY PROVIDING AN E-MAIL ADDRESS, CONSENT IS GIVEN TO RECEIVE ALL CORRESPONDENCE FROM THE DEPARTMENT ELECTRONICALLY. COPIES OF THE FINAL ORDER DOCUMENTS WILL ALSO BE MAILED.			

1B. AGENT INFORMATION

AGENT/BUSINESS NAME RONALD V. McKINNIS, CWRE		PHONE NO. 541-567-2017	ADDITIONAL CONTACT NO. 541-571-1672
ADDRESS 79980 PRINDLE LOOP ROAD			FAX NO.
CITY HERMISTON	STATE OR	ZIP 97838	E-MAIL rvmeng@cotnet.net
BY PROVIDING AN E-MAIL ADDRESS, CONSENT IS GIVEN TO RECEIVE ALL CORRESPONDENCE FROM THE DEPARTMENT ELECTRONICALLY. COPIES OF THE FINAL ORDER DOCUMENTS WILL ALSO BE MAILED.			

2. PROPOSED CHANGE(S) TO WATER RIGHT(S)

- List **all** water rights to be affected by this transfer. Indicate the certificate, permit, decree or other identifying number(s) in the table below: *(Attach additional pages as necessary.)*

	Certificate	Permit / Previous Transfer	Decree
1.	79926 <i>JA</i>	S -408	408
2.	79928	S -33883	
3.	<i>79929</i>	-	
4.	<i>87872</i>	-	
5.		-	
6.		-	

RECEIVED

MAR 01 2019

OWRD

13134

3. ATTACHMENTS

*Check each of the following **attachments** included with this application. The application will be returned if all required attachments are not included.*

<p>Supplemental Form A – Description of Proposed Change(s) to a Water Right</p> <p><input type="checkbox"/> A separate Supplemental Form A is enclosed for each water right to be affected by this transfer.</p> <p>Map</p> <p><input type="checkbox"/> Permanent Transfer A map meeting the requirements of OAR 690-385-3300 must be included but need not be prepared by a Certified Water Right Examiner (CWRE).</p>	<p>Fees:</p> <p><input type="checkbox"/> Amount enclosed: \$ _____ See the Department’s Fee Schedule at www.wrd.state.or.us or call (503) 986-0900.</p> <p>Land Use Compatibility Statement</p> <p><input type="checkbox"/> The Land Use Information Form is <u>not</u> required if water is to be diverted, conveyed and/or used only on federal lands or if <u>ALL</u> of the following apply: a) a change in place of use only, b) a change that does not involve the placement or modification of structures, c) the use of water is for irrigation only and d) the use is located within an irrigation district or an exclusive farm use zone.</p>
--	--

4. SIGNATURES

The district certifies the following:

- (1) The water rights proposed for transfer are water rights subject to transfer and are not subject to forfeiture for nonuse under ORS 540.610;
- (2) Each user affected by the proposed transfer has provided written authorization for the transfer and such authorization is on file with the district; and
- (3) On behalf of the district, I affirm to the best of my knowledge the information contained in this application is true and accurate.

Beverly J. Bridgewater
 District Manager signature

Beverly J. Bridgewater name (print) 2/8/19 date

OR

 Authorized District Representative signature

 name (print)

 date

Before submitting your application to the Department, be sure you have:


- Answered each question completely.
- Included all the required attachments.
- Included a check payable to the Oregon Water Resources Department for the appropriate amount.

RECEIVED

MAR 01 2019

OWRD

13134



District Permanent Water Right Transfer Application

Supplemental Form A

DESCRIPTION OF PROPOSED CHANGE(S) TO A WATER RIGHT

List only one water right per page. **A separate Supplemental Form A must be completed for each** certificate, permit, decree, or other right involved in the proposed transfer.

Attach additional copies of Supplemental Form A as needed to describe other certificates, permits, decrees or other rights involved in this transfer.

1. CURRENT WATER RIGHT INFORMATION

Water Right Subject to Transfer (check and complete one of the following):

<input checked="" type="checkbox"/> Certificated Right	79928	
	Certificate Number	
<input type="checkbox"/> Adjudicated, Non-certificated Right	_____	Page Number
	Name of Decree	
<input type="checkbox"/> Permit for which Proof has been Approved	-	Date Claim of Beneficial Use Submitted
	Permit Number	
<input type="checkbox"/> Transferred Right for which Proof has been Filed	-	Date Claim of Beneficial Use Submitted
	Previous Transfer Number	
<input type="checkbox"/> Permit for Supplemental Irrigation	-	
	Permit Number	

- Name on Permit, Certificate, or Decree: WEID / Port of Morrow
- Priority Date(s): 1968

If there are **multiple Priority Dates** identified on the water right, any information provided in Supplemental Form A of this application must identify which priority date is associated with each of the authorized points of diversion or appropriation and places of use.

Source(s) of Water to be Affected by Transfer: Umatilla River

Tributary to: Columbia River

- Are there **other water rights**, Permits or Ground Water Registrations associated with this land?
 - Yes No

If **“Yes”**, what are the Permit, Registration or Certificate Numbers? Sup. Same Permit

Any “layered” water use or a right that is supplemental to a primary right proposed for transfer **must be included in the transfer or be cancelled.**

RECEIVED
MAR 01 2019

13134

▪ Certificate Number or other identifying number: 79928

The following information must be provided only for those points of diversion or appropriation that are involved in the transfer.

If a point of diversion or appropriation is not numbered on the decree or water right certificate or permit, assign it a unique number in the following table (e.g. POD #1 or POA(well) #1). Use the number to refer to the point of diversion or appropriation serving the place of use described in Tables I and II. Note: Permanent district transfers do not allow for a change in point of diversion or appropriation to serve the proposed place of use.

Government lot and donation land claim numbers must be included in the table below **only** if the information is reflected on the existing water right.

Location of Existing Authorized Point(s) of Diversion (POD) or Appropriation (POA):
 (i.e., the allowed point(s) of diversion or appropriation listed on the water right for the "FROM" or "OFF" lands)

AUTHORIZED POINT(S) of DIVERSION (POD) or APPROPRIATION (POA)							
POD# or POA#	TWP	RNG	SEC	QQ	DLC	GOV'T LOT	MEASURED DISTANCES
POD	5 N	28 E	28	SW SW			1100 Ft. North & 520 Ft. East of the SW Corner of Section 28

RECEIVED
MAR 01 2019
OWRD

13134

▪ Certificate Number or other identifying number: 79928

Provided the district filed notice of a change in place of use pursuant to OAR 690-385-4100, reference the District Internal Notice Number (DINN) used to describe the change(s) to be made permanent by this transfer.


Government lot (GOV'T LOT) and donation land claim numbers (DLC) must be included in the tables below **only** if the information is reflected on the existing water right.

TABLE I. – AUTHORIZED PLACE OF USE													
POD# or POA#	PRIORITY DATE	USE	LEGAL DESCRIPTION						GOV'T LOT	TAX LOT	ACRES	USER NAME	DINN
			TWP	RNG	SEC	QQ	DLC						
POD	1968	IRR	4 N	25 E	12	NE SE			300	9.6	Port of Morrow		
POD	1968	IRR	4 N	25 E	12	SE SE			300	6.8	Port of Morrow		
POD	1968	IRR	4 N	26 E	7	NE SW			200	5.0	Port of Morrow		
POD	1968	IRR	4 N	26 E	7	NW SW			200	39.6	Port of Morrow		
POD	1968	IRR	4 N	26 E	7	SW SW			200	9.0	Port of Morrow		
									TOTAL	70.0			

RECEIVED
MAR 01 2019

OWRD

13131



District Permanent Water Right Transfer Application

Supplemental Form A

DESCRIPTION OF PROPOSED CHANGE(S) TO A WATER RIGHT

List only one water right per page. A **separate Supplemental Form A must be completed for each** certificate, permit, decree, or other right involved in the proposed transfer.

Attach additional copies of Supplemental Form A as needed to describe other certificates, permits, decrees or other rights involved in this transfer.

1. CURRENT WATER RIGHT INFORMATION

Water Right Subject to Transfer (check and complete one of the following):

<input checked="" type="checkbox"/> Certificated Right	<u>79926</u>	Certificate Number
<input type="checkbox"/> Adjudicated, Non-certificated Right	_____	Page Number
<input type="checkbox"/> Permit for which Proof has been Approved	-	Date Claim of Beneficial Use Submitted
<input type="checkbox"/> Transferred Right for which Proof has been Filed	-	Date Claim of Beneficial Use Submitted
<input type="checkbox"/> Permit for Supplemental Irrigation	-	Permit Number

- Name on Permit, Certificate, or Decree: WEID / Port of Morrow
- Priority Date(s): 1909

If there are **multiple Priority Dates** identified on the water right, any information provided in Supplemental Form A of this application must identify which priority date is associated with each of the authorized points of diversion or appropriation and places of use.

Source(s) of Water to be Affected by Transfer: Umatilla River

Tributary to: Columbia River

- Are there **other water rights**, Permits or Ground Water Registrations associated with this land?
 - Yes
 - No

If "Yes", what are the Permit, Registration or Certificate Numbers? 79926, 79929, & 87872

Any "layered" water use or a right that is supplemental to a primary right proposed for transfer **must be included in the transfer or be cancelled.**

▪ Certificate Number or other identifying number: 79926, 79929, & 87872

The following information must be provided only for those points of diversion or appropriation that are involved in the transfer.

If a point of diversion or appropriation is not numbered on the decree or water right certificate or permit, assign it a unique number in the following table (e.g. POD #1 or POA(well) #1). Use the number to refer to the point of diversion or appropriation serving the place of use described in Tables I and II. Note: Permanent district transfers do not allow for a change in point of diversion or appropriation to serve the proposed place of use.

Government lot and donation land claim numbers must be included in the table below **only** if the information is reflected on the existing water right.

Location of Existing Authorized Point(s) of Diversion (POD) or Appropriation (POA):
 (i.e., the allowed point(s) of diversion or appropriation listed on the water right for the "FROM" or "OFF" lands)

AUTHORIZED POINT(S) of DIVERSION (POD) or APPROPRIATION (POA)							
POD# or POA#	TWP	RNG	SEC	QQ	DLC	GOV'T LOT	MEASURED DISTANCES
POD	5 N	28 E	28	SW SW			1100 Ft. North & 520 Ft. East from the SW Corner of Section 28
from							

RECEIVED
 MAR 01 2019
 OWRD

13134

▪ Certificate Number or other identifying number: 79926, 79929, & 87872

Provided the district filed notice of a change in place of use pursuant to OAR 690-385-4100, reference the District Internal Notice Number (DINN) used to describe the change(s) to be made permanent by this transfer.

Government lot (GOV'T LOT) and donation land claim numbers (DLC) must be included in the tables below **only** if the information is reflected on the existing water right.

TABLE I. - AUTHORIZED PLACE OF USE													
POD# or POA#	PRIORITY DATE	USE	LEGAL DESCRIPTION							ACRES	USER NAME	DINN	
			TWP	RNG	SEC	QQ	DLC	GOV'T LOT	TAX LOT				
POD	1909	IRR	4 N	25 E	11	NE SW				700/800	26.2	Port of Morrow/ VA Data	
TOTAL:											26.2		

RECEIVED
MAR 01 2019
OWRD

13134

▪ Certificate Number or other identifying number: 79926, 79929, & 87872

TABLE II. - PROPOSED PLACE OF USE

POD / POA #	PRIORITY DATE	USE	LEGAL DESCRIPTION						ACRES	USER NAME	DINN	
			TWP	RNG	SEC	QQ	DLC	GOV'T LOT				TAX LOT
POD	1909	IRR	4 N	25 E	13	SW NE			100	19.5	CHOWNING	
POD	1909	IRR	4 N	25 E	13	SE NW			100	0.5	CHOWNING	
POD	1909	IRR	4 N	25 E	13	SE SE			100	6.2	CHOWNING	
									TOTAL	26.2		

RECEIVED
MAR 01 2019

13131

QUIT CLAIM DEED
Water Rights Conveyance Agreement
For Transfer of Interests in Water Rights

Grantor's Name:
VAData, Inc., a Delaware Corporation, Grantor

Grantees Name: Port of Morrow, an Oregon Port District

After recording return to:
Monahan, Grove & Tucker
105 North Main
Milton-Freewater, OR 97862

Until a change is requested, all tax statements shall be sent to the following address:

No Change

VAData, Inc., a Delaware corporation, Grantor, releases and quitclaim to Port of Morrow, an Oregon port district, Grantee, all right, title and interest in all water rights appurtenant to the following described real property.

Parcel 1 of Partition Plat 2014-02 in Section 1 of Township 4 North, Range 25 East, W.M. 4N25E01 Tax Lot 102 (hereafter "Subject Lands")

Parcel 2 of Partition Plat 2016-06 in Section 7 of Township 4 North, Range 26 East, W.M. 4N26E07 Tax Lot 103 (hereafter "Subject Lands")

These water rights are further identified in and described as Oregon Water Resources Department Water Rights Certificate 91597, permit S-35694 as they apply to the Subject Property.

4N25E11 Tax Lots 700 & 800 said property more specifically described in Exhibit A attached hereto and incorporated herein (hereafter "Subject Lands")

These water rights are further identified in and described as Oregon Water Resources Department Water Rights Certificate 79926 (Primary), 79929 (Supplemental), & 87872 (Supplemental)

The true consideration for this conveyance is other value acknowledged and received.

By entry of this deed, Grantor hereby notifies any subsequent purchaser of the Subject Lands that Grantor, as owner of the Subject Lands, approved the transfer (including a change in the place and type of use and point of diversion) of the water rights that are appurtenant to the Subject Lands; that the interest in the water rights appurtenant to the Subject Lands shall not be conveyed in subsequent real estate transactions of the Subject Lands; and that upon completion of a transfer, by election of Grantor, the Subject Lands will have no acres of appurtenant water rights remaining.

Further, upon signing this deed, Grantor shall no longer be liable for any assessments or charges pertaining to the water rights transferred hereunder.

Notwithstanding the foregoing, the transfer of water rights hereunder shall not give Grantee or any subsequent transferee of Grantee, the right to use any existing well or point of diversion located on the Subject Lands, to develop any new well or point of diversion on the Subject Lands, or to otherwise extract any groundwater resources from underneath the Subject Lands.

This document is binding upon successors and permitted assignees of the parties to this

RECEIVED

MAR 01 2019

OWRD

13134

Agreement.

"BEFORE SIGNING OR ACCEPTING THIS INSTRUMENT, THE PERSON TRANSFERRING FEE TITLE SHOULD INQUIRE ABOUT THE PERSON'S RIGHTS, IF ANY, UNDER ORS 195.300, 195.301 AND 195.305 TO 195.336 AND SECTIONS 5 TO 11, CHAPTER 424, OREGON LAWS 2007, SECTIONS 2 TO 9 AND 17, CHAPTER 855, OREGON LAWS 2009, AND SECTIONS 2 TO 7, CHAPTER 8, OREGON LAWS 2010. THIS INSTRUMENT DOES NOT ALLOW USE OF THE PROPERTY DESCRIBED IN THIS INSTRUMENT IN VIOLATION OF APPLICABLE LAND USE LAWS AND REGULATIONS. BEFORE SIGNING OR ACCEPTING THIS INSTRUMENT, THE PERSON ACQUIRING FEE TITLE TO THE PROPERTY SHOULD CHECK WITH THE APPROPRIATE CITY OR COUNTY PLANNING DEPARTMENT TO VERIFY THAT THE UNIT OF LAND BEING TRANSFERRED IS A LAWFULLY ESTABLISHED LOT OR PARCEL, AS DEFINED IN ORS 92.010 OR 215.010, TO VERIFY THE APPROVED USES OF THE LOT OR PARCEL, TO DETERMINE ANY LIMITS ON LAWSUITS AGAINST FARMING OR FOREST PRACTICES, AS DEFINED IN ORS 30.930, AND TO INQUIRE ABOUT THE RIGHTS OF NEIGHBORING PROPERTY OWNERS, IF ANY, UNDER ORS 195.300, 195.301 AND 195.305 TO 195.336 AND SECTIONS 5 TO 11, CHAPTER 424, OREGON LAWS 2007, SECTIONS 2 TO 9 AND 17, CHAPTER 855, OREGON LAWS 2009, AND SECTIONS 2 TO 7, CHAPTER 8, OREGON LAWS 2010."

Dated this 17 day of November, 2017.

Grantor:

VADData, Inc., a Delaware corporation

By: [Signature]

Name: Nat Sahlstrom


Title: Vice President

STATE OF WASHINGTON)
)
COUNTY OF KING)

ACKNOWLEDGEMENT

I certify that I know or have satisfactory evidence that _____ is the person who appeared before me, and s/he acknowledged that s/he signed this instrument, on oath stated that s/he was authorized to execute the instrument and acknowledged it as the _____ of VADData, Inc., a Delaware corporation, to be the free and voluntary act of such company for the uses and purposes mentioned in the instrument.

WITNESS by hand and official seal, this 17 day of November, 2017.



[Signature]
[Signature of Notary]

Estefania Cid Garza
[Print Name of Notary]

Notary Public in and for the State of Washington residing at Seattle

My commission expires: April 7, 2020

RECEIVED
MAR 01 2019
OWRD

13134

Exhibit A

4N25E11 Tax Lot 700

As filed in Morrow County Deed Records, Instrument No. 2014-34183:

The North 358.60 feet of the East 527.49 feet (as measured perpendicular to Section lines) of the Northeast Quarter of the Southwest Quarter lying North of Highway 30, also known as Interstate 84, in Section 11, Township 4 North, Range 25, East of the Willamette Meridian, in the County of Morrow and State of Oregon.

Together with the North 358.60 feet of the West 40.00 feet (as measured perpendicular to Section lines) of the Northwest Quarter of the Southeast Quarter of said Section 11, Township 4 North, Range 25, East of the Willamette Meridian, in the County of Morrow and State of Oregon, and containing 203,544.72 square feet or 4.673 acres more or less.

Said Description is to facilitate and carry out the requirements for realignment of property lines pursuant to Property Line Adjustment PLA-N-176-14 approved by the Morrow County Planning Commission on February 18, 2014.

4N25E11 Tax Lot 800

As filed in Morrow County Deed Records, Instrument No. 2014-34184:

The Northeast Quarter of the Southwest Quarter lying North of Highway 30, also known as Interstate 84, in Section 11, Township 4 North, Range 25, East of the Willamette Meridian, in the County of Morrow and State of Oregon, excepting therefrom the North 358.60 feet of the East 527.49 feet of said Northeast Quarter of Southwest Quarter as measured perpendicular to said Section lines.

Together with that portion of the Northwest Quarter of the Southeast Quarter lying North of Highway 30, also known as Interstate Highway 84, in Section 11, Township 4 North, Range 25, East of the Willamette Meridian, in the County of Morrow and State of Oregon, excepting therefrom the North 358.60 feet of the West 40.00 feet of said Northwest Quarter of Southeast Quarter as measured perpendicular to said Section lines and in total containing 2,767,129.57 square feet or 63.525 acres more or less.

Said Description is to facilitate and carry out the requirements for realignment of property lines pursuant to Property Line Adjustment PLA-N-176-14 approved by the Morrow County Planning Commission on February 18, 2014.

RECEIVED

MAR 01 2019

OWRD

13134