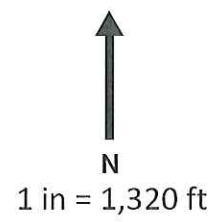
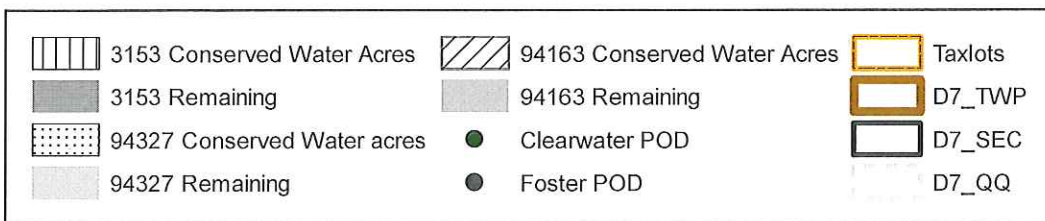
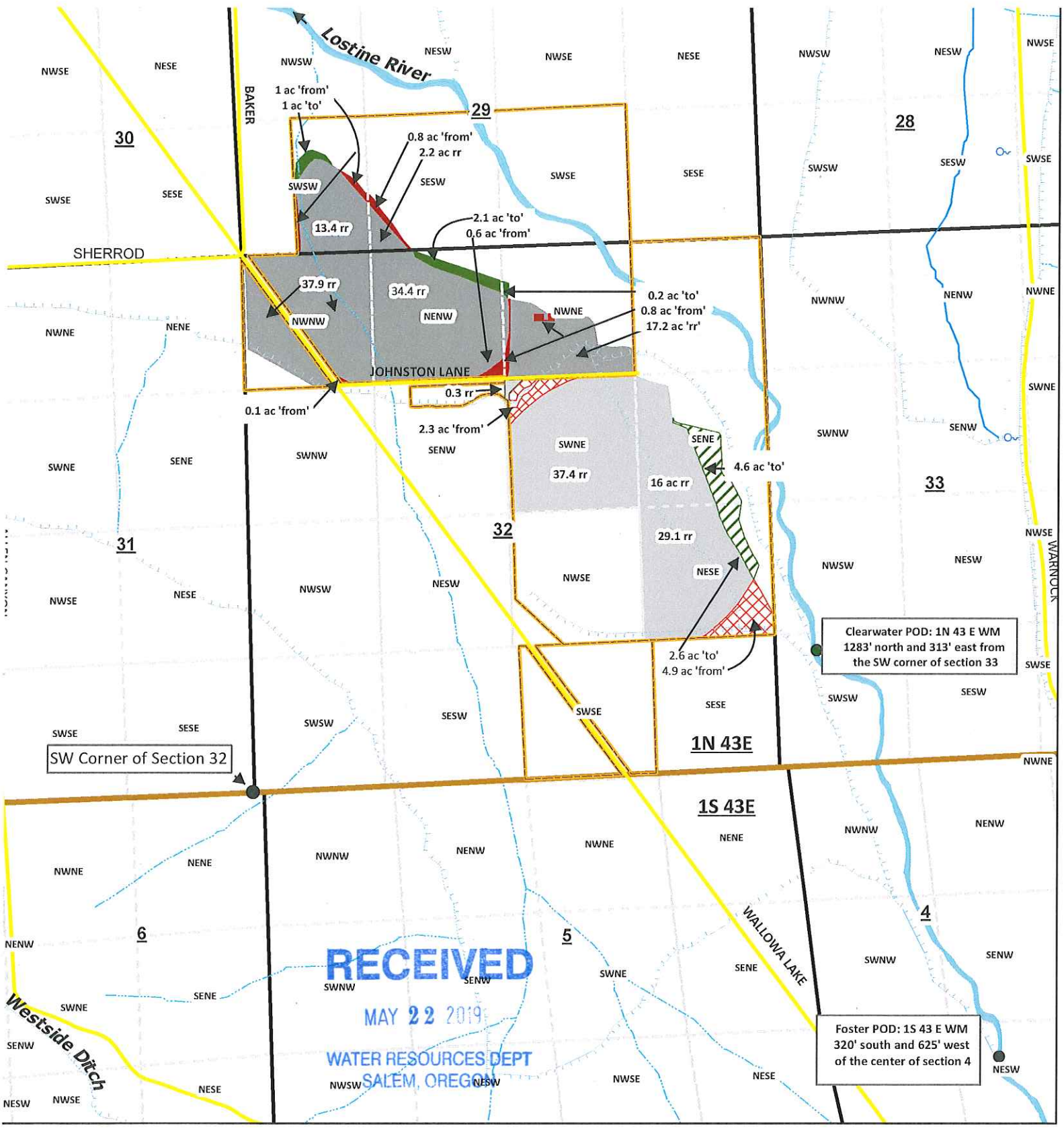


Johnston Lane Allocation of Conserved Water



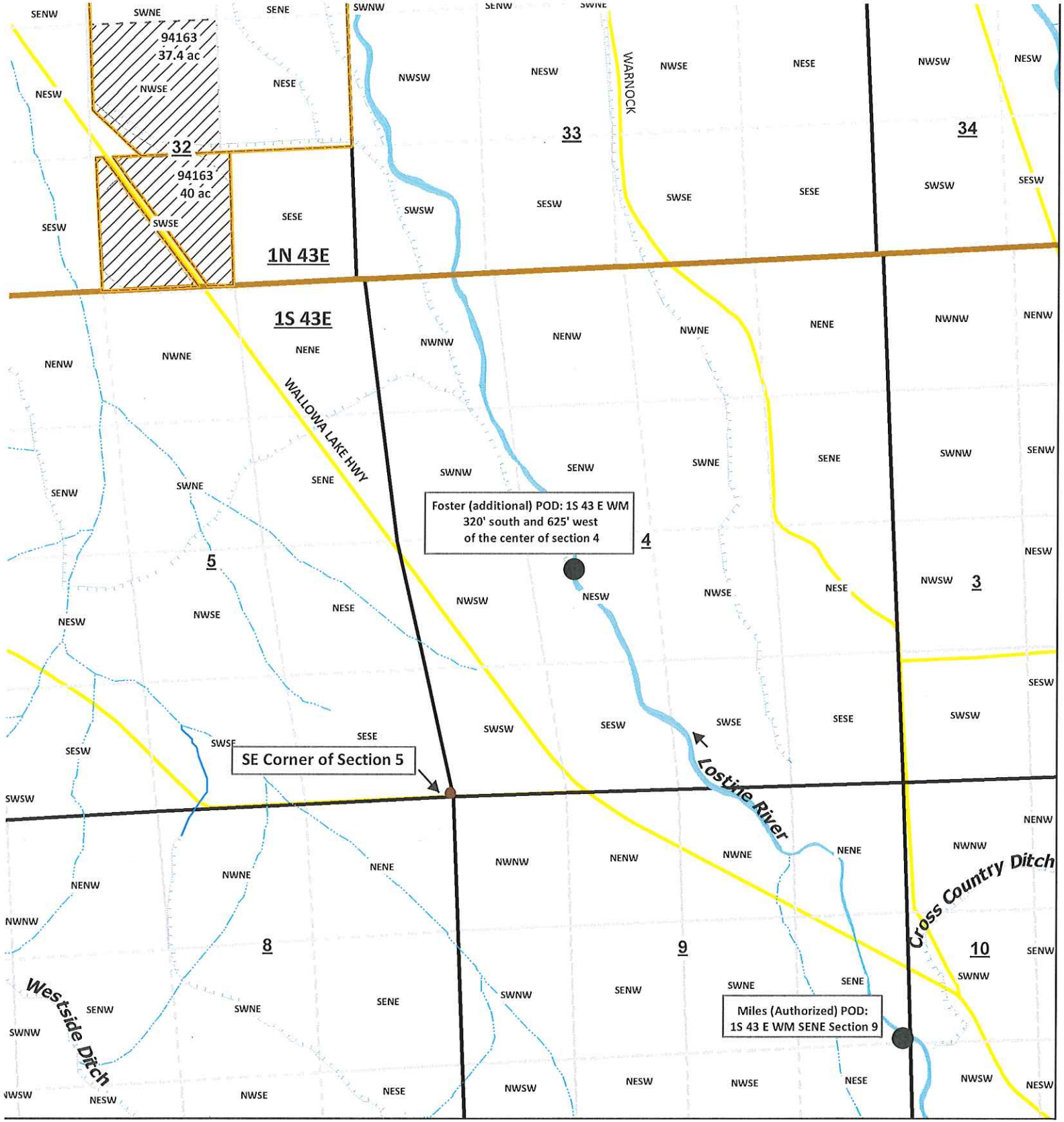


Proposed POU Transfer Certificates 3153 and 94327

	To Lands 94327		To Lands 3153		Clearwater POD		D7_TWP
	From Lands 94327		From Lands 3153		Foster POD		D7_SEC
	Remaining 94327		Remaining 3153		Taxlots		D7_QQ



1 in = 1,320 ft



Johnston Lane ACW Additional POD

RECEIVED

MAY 17 2019

WATER RESOURCES DEPT
SALEM, OREGON



1 in = 1,320 ft

	Miles POD		D7_TWP		D7_SEC		D7_QQ		Taxlots
	Foster POD		D7_Roads						
	94163								



Oregon Water Resources Department
 725 Summer Street NE, Suite A
 Salem, Oregon 97301-1271
 (503) 986-0900
 www.wrd.state.or.us

Water Right Transfer Supplemental Form Waiver of Mapping Requirements

The Director may waive or assist a transfer applicant in satisfying the mapping requirements (OAR 690-380-3100) for certain transfers if the criteria described in this form are met pursuant to OAR 690-380-3410.

This form must be prepared by the transfer applicant and the appropriate Regional Manager for the Oregon Water Resources Department. To prepare the form, a copy of the complete transfer application, including a description of the water rights to be transferred, must be provided to the Regional Manager.

This map waiver form must be signed by the Regional Manager and submitted with the transfer application.

Transfer Applicant: The Freshwater Trust

Water Right(s) to be transferred: 94163

1. The transfer **must** be one of the following. Please check the appropriate box.

- An instream transfer application filed pursuant to ORS 537.348.
- A transfer application necessary to complete a project funded by the Oregon Watershed Enhancement Board (OWEB) under ORS 541.375; or
- The transfer application is determined and endorsed in writing by ODFW as a change that will result in a net benefit to fish and wildlife habitat.

2. For an **instream transfer application filed pursuant to ORS 537.348**, a map waiver shall only be approved if the application meets one of the following additional criteria. Please check the appropriate box.

- The entirety of the right is being transferred to an instream water right and the location of the instream water right can be clearly delineated through reference to the existing point of diversion for the transferred right and other points of diversion or geographic reference points such as the mouth of the stream; or
- A map meeting the requirements of the transfer rules (OAR 690-380-3100) is available showing the lands not included in the transfer and the location of the instream water right can be clearly delineated through reference to the existing point of diversion for the transferred right and other points of diversion or geographic reference points such as the mouth of the stream. (Please include copy of map(s) with transfer application.)

RECEIVED

MAY 17 2019


3. For a **transfer application meeting any one of the criteria identified in #1** (including an instream transfer application), a waiver may also be approved if other circumstances are present that make an application map unnecessary. If #2 does not apply, but circumstances are present that make an application map unnecessary, describe those circumstances below:

4. For any transfer application meeting one or more of the criteria identified in #1 that does not meet the criteria for a waiver as described in #2 or #3, the Department may assist the applicant in development of the application map. The Department (through the regional office) may provide this assistance at the discretion of the appropriate Regional Manager. Please check the appropriate box below if the Department has provided assistance in development of the transfer application map:

A map meeting the requirements of OAR 690-380-3100 has been prepared by Department staff and is included with the transfer application.

The map provided with the transfer application has been developed with assistance from Department staff and meets the requirements of OAR 690-380-3100.

Signature: _____



OWRD Regional Manager, EAST Region

Date: May 17, 2019

RECEIVED

MAY 17 2019

WATER RESOURCES DEPT
SALEM, OREGON