



May 14, 2019

Ann Reece  
District Transfer Advisor  
Oregon Water Resources Department  
725 Summer St NE Ste A  
Salem, OR 97301-1266

**RE: FINAL PROOFS – Claim of Beneficial Use for T-12170**

Dear Ann,

Central Oregon Irrigation District is submitting our claim of beneficial use for a permanent District transfer ("385").

Enclosed is a list of the authorized lands. Site reports are attached to each map and any specific details about the properties are contained in each site report.

**Please Note:** The below noted properties have had the following changes:

1. 14-13-06 SENE 2000: Mapping Changes.
2. 14-13-05 SWNW 2000: Mapping Changes.
3. 14-13-21 SWNW 402: Name Change.
4. 15-12-12 SESE 400: Mapping Changes.
5. 16-14-21 NESE 400: Name Change.
6. 16-14-21 SESE 400: Name Change.
7. 16-14-21 SESW 400: Name Change.
8. 16-14-21 SWSE 400: Name Change.
9. 18-14-07 SENW 404: Mapping Changes.
10. 18-14-07 NENW 404: Mapping Changes.

The District certifies that it has inspected the place of use and confirms the change in place of use has been completed consistent with the terms and conditions of the final order approving the transfer.

  
\_\_\_\_\_  
Craig Horrell  
Managing Director, Central Oregon Irrigation District

Date: 5.20.19

RECEIVED

MAY 23 2019

OWRD



Oregon Water Resources Department  
 725 Summer Street NE, Suite A  
 Salem, Oregon 97301-1266  
 (503) 986-0900  
 www.wrd.state.or.us

# District Permanent Water Right Transfer Claim of Beneficial Use

RECEIVED  
 MAY 23 2019  
 OWRD

## 1. APPLICANT INFORMATION

District: CENTRAL OREGON IRRIGATION DISTRICT

Contact Person: LESLIE CLARK

Phone: 541-548-6047

Mailing Address: 1055 SW LAKE COURT

City: REDMOND

State: OR

Zip: 97756

E-Mail address:

lesliec@coid.org

Transfer Number: T - 12170

## 2. WATER RIGHT(S)

Pursuant to OAR Chapter 690, Division 385, the district is submitting to the Water Resources Department this claim of beneficial use, with the appropriate fee, for the following water right(s):

*NOTE: Fees do not apply if the priority date is prior to July 9, 1987.*

PERMIT NUMBER	CERTIFICATE NUMBER	DECREE (name, volume, and page)	PRIMARY (P) OR SUPP (S)
-	83571		<input checked="" type="checkbox"/> P <input type="checkbox"/> S
-	76714		<input type="checkbox"/> P <input checked="" type="checkbox"/> S
-			<input type="checkbox"/> P <input type="checkbox"/> S
-			<input type="checkbox"/> P <input type="checkbox"/> S

## 3. AUTHORIZED POINT(S) OF DIVERSION (POD) / APPROPRIATION (POA)

The authorized point(s) of diversion / appropriation for the water right modified by the transfer are as follows:

PERMIT NUMBER	DECREE or CERTIFICATE	POD / POA #	SOURCE	LOCATION – MEASURED DISTANCES
-	83571	1	Deschutes River	SW ¼ NE ¼ SEC. 13, T. 18 S., R. 11 E., W.M.; 1520' S. & 1535' W. FROM THE NE CORNER OF SEC. 13
-	83571	11	Deschutes River	SE ¼ NE ¼ SEC. 29, T. 17 S., R. 12 E., W.M.; 850' N. AND 630' W. FROM THE E ¼ CORNER OF SEC. 29
-				
-				

## AUTHORIZED PLACE OF USE

TABLE 1 - AUTHORIZED PLACE OF USE

Cert/Decree	Cert/Perm		TRANSFER NBR	POD	USE	TWP	RNG	SEC	QQ	LOT	ACRES	USER NAME
	PRIMARY	SUPP										
83571	76714	76714	T-2015-005	#11	IRRIG	13	13	33	SENE	00200	4.600	Knight, Philip/Penelope
83571	76714	76714	T-2015-003	#11	IRRIG	14	13	05	SWNW	02000	2.450	Peters, Michael L.
83571	76714	76714	T-2015-003	#11	IRRIG	14	13	06	SENE	02000	2.550	Peters, Michael L.
83571	76714	76714	T-2015-004	#11	IRRIG	14	13	21	SWNW	00402	0.970	Carper, David/Mary
83571	76714	76714	T-2015-002	#11	IRRIG	15	12	12	SESE	00400	3.200	Killingbeck, Anne C.
83571	76714	76714	T-2015-001	#1	IRRIG	16	14	21	NESE	00400	6.500	560 Columbia, LLC
83571	76714	76714	T-2015-001	#1	IRRIG	16	14	21	SESE	00400	4.800	560 Columbia, LLC
83571	76714	76714	T-2015-001	#1	IRRIG	16	14	21	SESW	00400	2.000	560 Columbia, LLC
83571	76714	76714	T-2015-001	#1	IRRIG	16	14	21	SWSE	00400	8.300	560 Columbia, LLC
83571	76714	76714	T-2015-006	#1	IRRIG	18	14	07	NENW	00404	0.550	Olsen, Christopher D.
83571	76714	76714	T-2015-006	#1	IRRIG	18	14	07	SENW	00404	4.450	Olsen, Christopher D.

RECEIVED

MAY 23 2019

OWRD

RECEIVED

MAY 23 2019

OWRD

# FINAL PROOF SITE REPORT

## Claim of Beneficial Use

Property Owner (Applicant): Knight, Phillip/Penelope.

Petition #: P-2015-001

Current Owner: 8800 NW 31<sup>st</sup> St. TERREBONNE

OWRD#: T-12170

Property Address: ~~1141 NW 55<sup>th</sup> St., Redmond~~

Notice #: T-2015-001

POD	USE	HG	TWP	RNG	SEC	QQ	TAX LOT	ACRES
11	IRRIG	H-12-6-#2	13	13	33	SENE	200	3.45
11	IRRIG	H-12-6-#2	13	13	33	SENE	200	1.15

Person interviewed (if any): \_\_\_\_\_

Method of irrigation (pump, flood, etc): Pump

Use (crops produced): GRASS

Method used to calculate area irrigated: V.S. WSP. / collector

Is beneficial use achieved: yes

Dated photos of beneficial use: 8/15/16

Are there any mapping changes: NO

Submit map changes to mapping for updates to ARC. Date submitted: \_\_\_\_\_

Enter use into WWIN: \_\_\_\_\_

### IF NO:

Failure to Prove up \_\_\_\_\_ acres of transferred water right

Extension Filed: \_\_\_\_\_

### NOTES:

good

Final Inspection by: C.P & KH Date: 8/15/16

JEFFERSON COUNTY  
SEC.33 T13S R13E

RECEIVED

MAY 23 2019

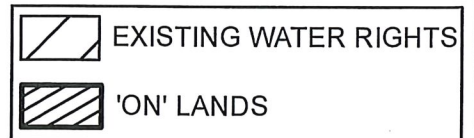
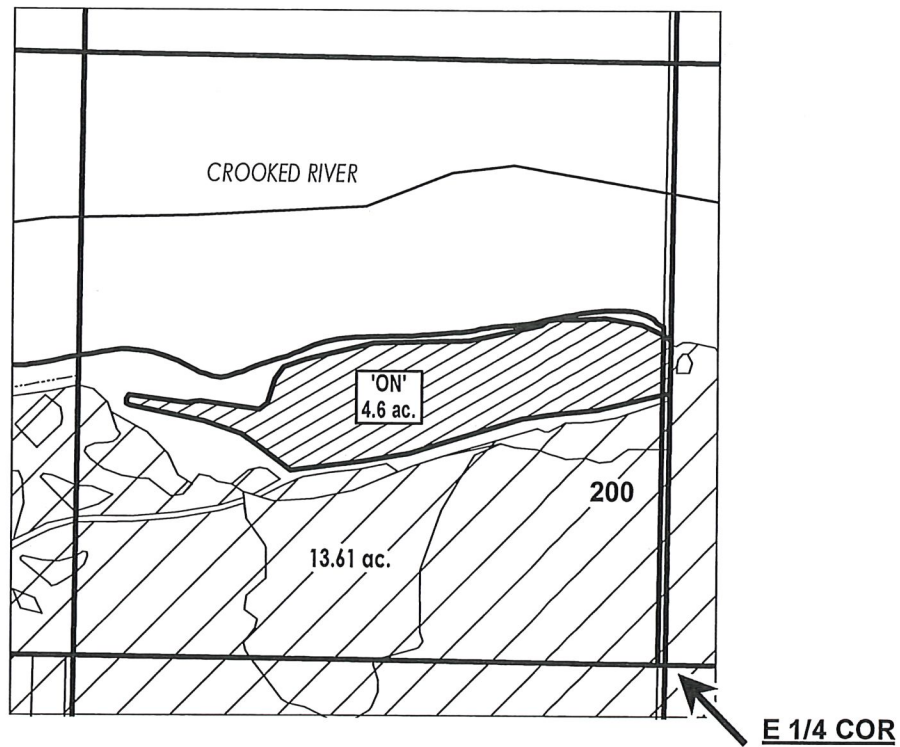
OWRD

SCALE - 1" = 400'



SE 1/4 OF THE NE 1/4

OWRD #: T-12170



FINAL PROOF MAP

NAME: PHILIP & PENELOPE KNIGHT

TAXLOT #: 200

4.6 ACRES



Date: 4/24/2019

FILE: I:\TRANSFER\FINALPRF\P-2015-001\131333\_SENE

# FINAL PROOF SITE REPORT

## Claim of Beneficial Use

Property Owner (Applicant): Peters, Michael L.

Petition #: P-2015-001

Current Owner:

OWRD#: T-12170

Property Address: 3600 NW Dr, Terrebonne, OR

Notice #: T-2015-003

POD	USE	HG	TWP	RNG	SEC	QQ	TAX LOT	ACRES	NEW ACRES
11	IRRIG	H-19-1	14	13	06	SENE	2000	3.25	2.55
11	IRRIG	H-19-1	14	13	06	SENE	2000	0.35	
11	IRRIG	H-19-1	14	13	05	SWNW	2000	1.40	2.45

- Person interviewed (if any): Michael
- Method of irrigation (pump, flood, etc): Pump
- Use (crops produced): Grass/Pasture
- Method used to calculate area irrigated: GPS
- Is beneficial use achieved: Yes
  - Dated photos of beneficial use: 9/14/18 Collector
  - Are there any mapping changes: Yes
    - Submit map changes to mapping for updates to ARC. Date submitted: \_\_\_\_\_
    - Update QQ changes in WWIN: \_\_\_\_\_
  - Enter use into WWIN: \_\_\_\_\_

**IF NO:**

- Failure to Prove up \_\_\_\_\_ acres of transferred water right
- Extension Filed: \_\_\_\_\_

**NOTES:**

6/14/17 - Soil broken & turned, but no irrigation or growth. Pond installed.  
 6/19/17 - Letter sent explaining June 2018 deadline.  
 8/30/18 - Sprinkles running, grass planted - no germination.  
 9/14/18 - Seed germinated & growth (1-2").

Final Inspection by: Kelly Wang Date: 5/8/19

# DESCHUTES COUNTY SEC.05, 06 T14S R13E

RECEIVED

MAY 23 2019

OWRD

SCALE - 1" = 400'

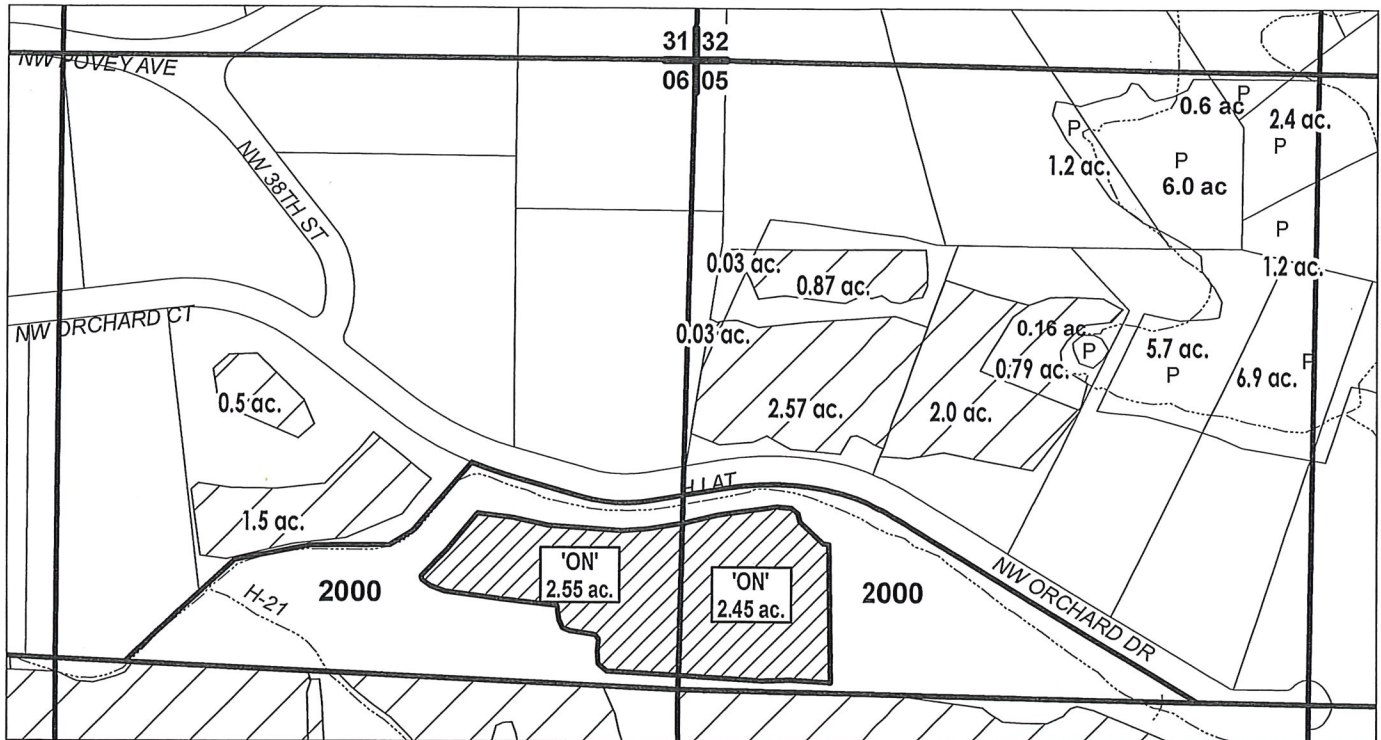


SE 1/4 OF THE NE 1/4 (SEC 06); SW 1/4 OF THE NW 1/4 (SEC 05)

OWRD #: 12170

SEC. 06  
SENE

SEC. 05  
SNNW



	EXISTING WATER RIGHTS
	ON LANDS
	POND



FINAL PROOF MAP

NAME: MICHAEL PETERS

TAXLOT #: 2000

5.0 ACRES

Date: 05/08/2019

FILE: I:\TRANSFER\FINALPRFIP-2015-001\141305\_06\_SENE

# FINAL PROOF SITE REPORT

## Claim of Beneficial Use

By June 2018

FP Due 2017

RECEIVED  
MAY 23 2019  
OWRD

Property Owner (Applicant): Wieglanda, Maxine  
 Current Owner: Carper, David & Mary #4598  
 Property Address: 3600 NW Orchard Dr., Terrebonne, OR  
1505 NW ODEMAVE

Petition #: P-2015-001  
 OWRD#: T-12170  
 Notice #: T-2015-004

POD	USE	HG	TWP	RNG	SEC	QQ	TAX LOT	ACRES
11	IRRIG	H-1-4-0	14	13	21	SWNW	402	0.50
11	IRRIG	H-1-4-0	14	13	21	SWNW	402	0.47

0.97

- Person interviewed (if any): David & Mary
- Method of irrigation (pump, flood, etc): Pump - P.O.D.S
- Use (crops produced): PASTURE
- Method used to calculate area irrigated: Vis Insp - ARC
- Is beneficial use achieved: 8/15/17 - Partial. YES 6/18/18 (KIT)
  - Dated photos of beneficial use: 8/15/17 7/18
  - Are there any mapping changes: NO
    - Submit map changes to mapping for updates to ARC. Date submitted: \_\_\_\_\_
    - Enter use into WWIN: \_\_\_\_\_

**IF NO:**

- Failure to Prove up \_\_\_\_\_ acres of transferred water right
- Extension Filed: \_\_\_\_\_

**NOTES:**

6/14/17 - WORK BEING DONE IN TRANSFER AREA, HOWEVER LARGE PIECES OF ROCK & SLASH PILE ON TRANSFER

8/15/17 - Full of transfer in good standing. Needs to burn slash pile & move a few rocks.

USE DECKED PRIOR TO JUN 2018

6/13/18 - SPoke w/PATROU who said remaining 0.10 more  
 Final Inspection by: \_\_\_\_\_ Date: \_\_\_\_\_

DECKED 3 weeks

7/18/18 - PLANTED REMAINING AREA IN TANKS. GOOD USE.



DESCHUTES COUNTY  
SEC.21 T14S R13E

RECEIVED

MAY 23 2019

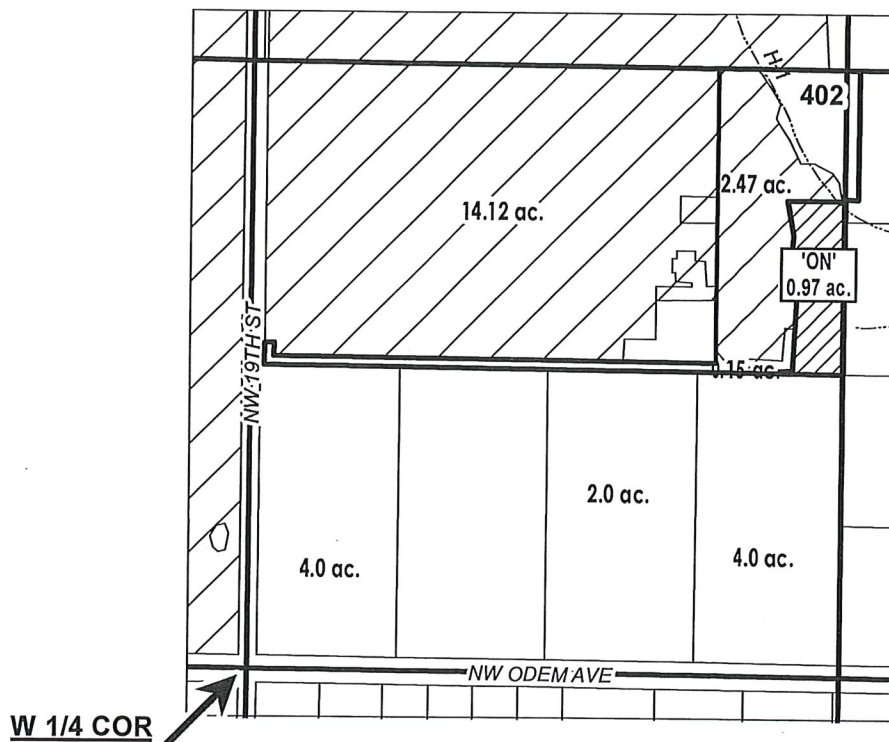
OWRD

SCALE - 1" = 400'



SW 1/4 OF THE NW 1/4

OWRD #: 12170



	EXISTING WATER RIGHTS
	ON LANDS
# ac.	PARCELS W/ WATER RIGHTS



FINAL PROOF MAP

NAME: DAVID AND MARY CARPER

TAXLOT #: 402

0.97 ACRES

Date: 4/25/2019

FILE: I:\TRANSFER\FINALPRFIP-2015-001\141321\_SWNW

RECEIVED

FP Done  
2017

MAY 23 2019

# FINAL PROOF SITE REPORT

## Claim of Beneficial Use

OWRD

Property Owner (Applicant): Killingbeck, Anne C.

Petition #: P-2015-001

Current Owner:

OWRD#: T-12170

Property Address: 321 NW 53<sup>rd</sup> Street, Redmond, OR

Notice #: T-2015-001

POD	USE	HG	TWP	RNG	SEC	QQ	TAX LOT	ACRES
11	IRRIG	B-19-1-1	15	12	12	SESE	400	3.20

- Person interviewed (if any): \_\_\_\_\_
- Method of irrigation (pump, flood, etc): Pump
- Use (crops produced): GRASS / GARDEN
- Method used to calculate area irrigated: GPS.
- Is beneficial use achieved: Yes (verified area via GPS)
  - Dated photos of beneficial use: in collector
  - Are there any mapping changes: yes
    - Submit map changes to mapping for updates to ARC. Date submitted: 8/2/16.
  - Enter use into WWIN: \_\_\_\_\_

### IF NO:

- Failure to Prove up \_\_\_\_\_ acres of transferred water right
- Extension Filed: \_\_\_\_\_

### NOTES:

WALKED ENTIRE PROP. W/GPS 8/31/16. LOOKS GREAT! (KH)

Final Inspection by: \_\_\_\_\_

Kelly Han

Date: 8/31/16

**DESCHUTES COUNTY  
SEC.12 T15S R12E**

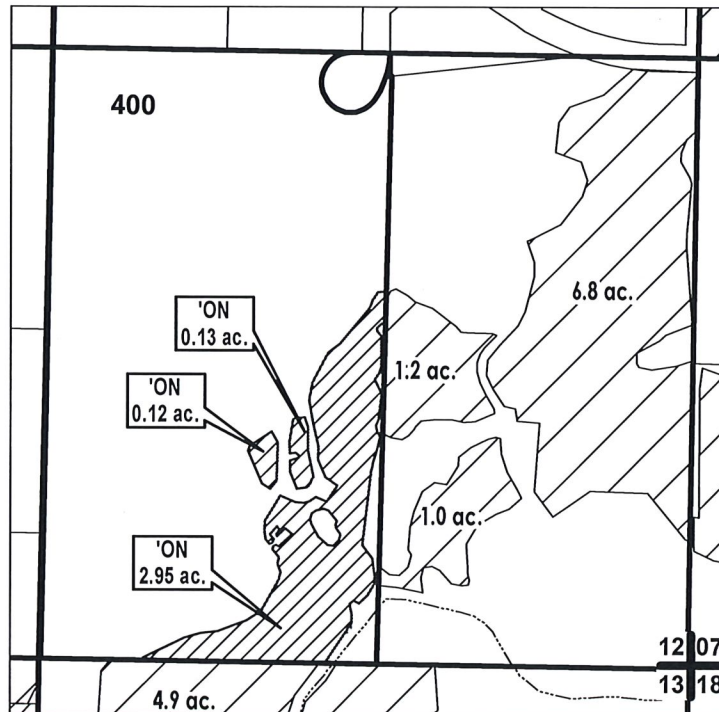
RECEIVED  
MAY 23 2019  
OWRD

SCALE - 1" = 400'



SE 1/4 OF THE SE 1/4

OWRD #: 12170



	EXISTING WATER RIGHTS
	OFF LANDS



**FINAL PROOF MAP**

**NAME: ANNE C. KILLINGBECK**

**TAXLOT #: 400**

**3.2 ACRES**

Date: 4/25/2019

FILE: I:\TRANSFER\FINALPRFIP-2015-001\151212\_SESE

RECEIVED

MAY 23 2019

OWRD

# FINAL PROOF SITE REPORT

## Claim of Beneficial Use

Property Owner (Applicant): 560 Columbia, LLC  
Current Owner:  
Property Address: 15505 SW Shumway

Petition #: P-2015-001  
OWRD#: T-12170  
Notice #: T-2015-001

POD	USE	HG	TWP	RNG	SEC	QQ	TAX LOT	ACRES
1	IRRIG	K-3-2*	16	14	21	NESE	400	6.50
1	IRRIG	K-3-2*	16	14	21	SESE	400	4.80
1	IRRIG	K-3-2*	16	14	21	SESW	400	2.00
1	IRRIG	K-3-2*	16	14	21	SWSE	400	8.30

- Person interviewed (if any): \_\_\_\_\_
- Method of irrigation (pump, flood, etc): Pump/Pivot
- Use (crops produced): Alfalfa
- Method used to calculate area irrigated: GPS
- Is beneficial use achieved: Yes
  - Dated photos of beneficial use: 5/26/17
  - Are there any mapping changes: \_\_\_\_\_
    - Submit map changes to mapping for updates to ARC. Date submitted: \_\_\_\_\_
    - Update QQ changes in WWIN: \_\_\_\_\_
  - Enter use into WWIN: \_\_\_\_\_

**IF NO:**

- Failure to Prove up \_\_\_\_\_ acres of transferred water right
- Extension Filed: \_\_\_\_\_

**NOTES:**

5/26/17 - West Pivot Has 6"-12" alfalfa growth  
6/28/17 - NE Pivot in alfalfa → photo in Collector

Final Inspection by: Kelly Haney Date: 5/14/19

# CROOK COUNTY SEC.21 T16S R14E

RECEIVED

MAY 23 2019

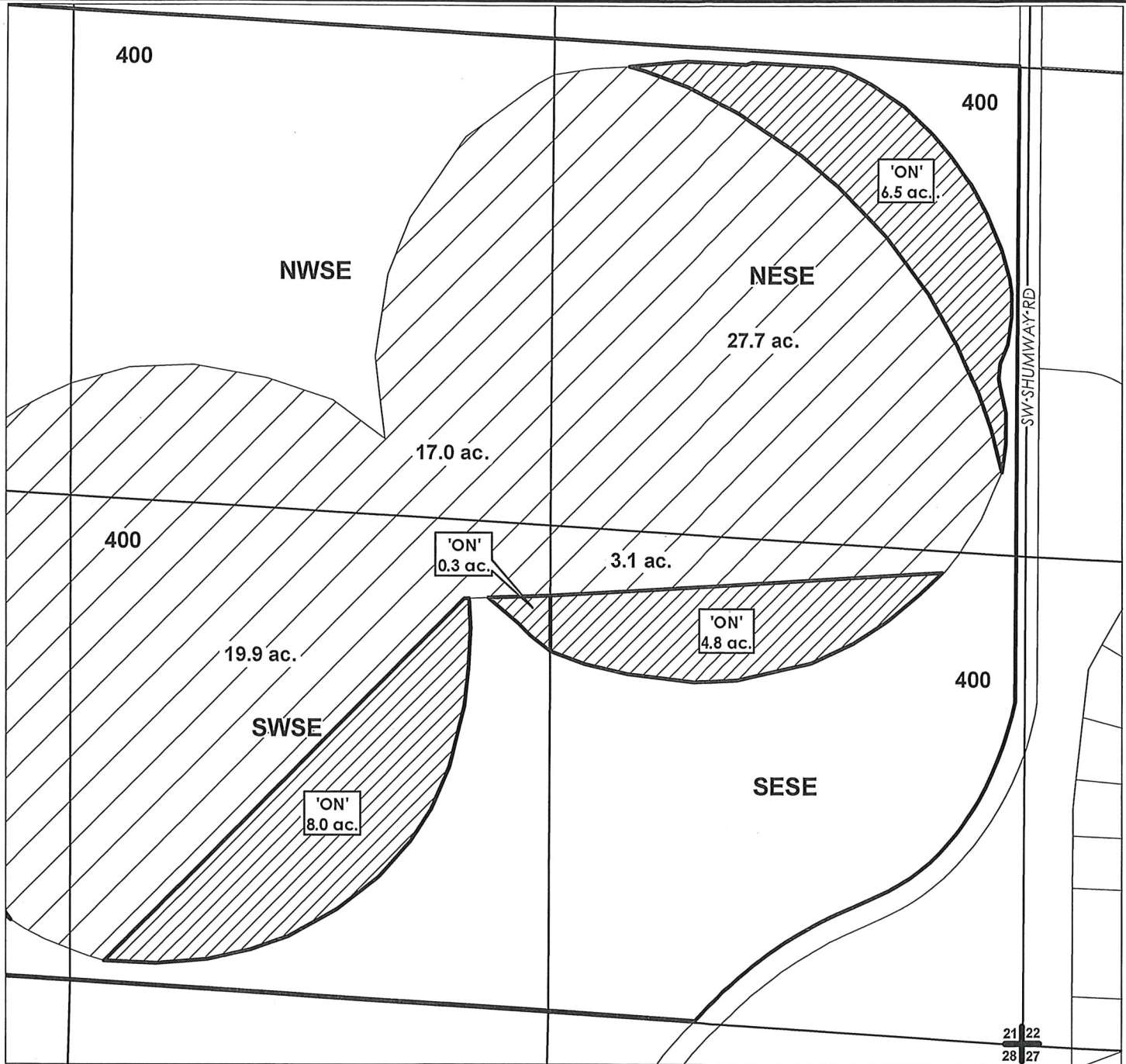
OWRD

SCALE - 1" = 400'



SE 1/4

OWRD #: T-2015-001



FINAL PROOF MAP

NAME: 560 COLUMBIA, LLC

TAXLOT #: 400

19.6 ACRES

4/25/2019

FILE: I:\TRANSFER\FINALPRFIP-2015-001\161421\_SE

CROOK COUNTY  
SEC.21 T16S R14E

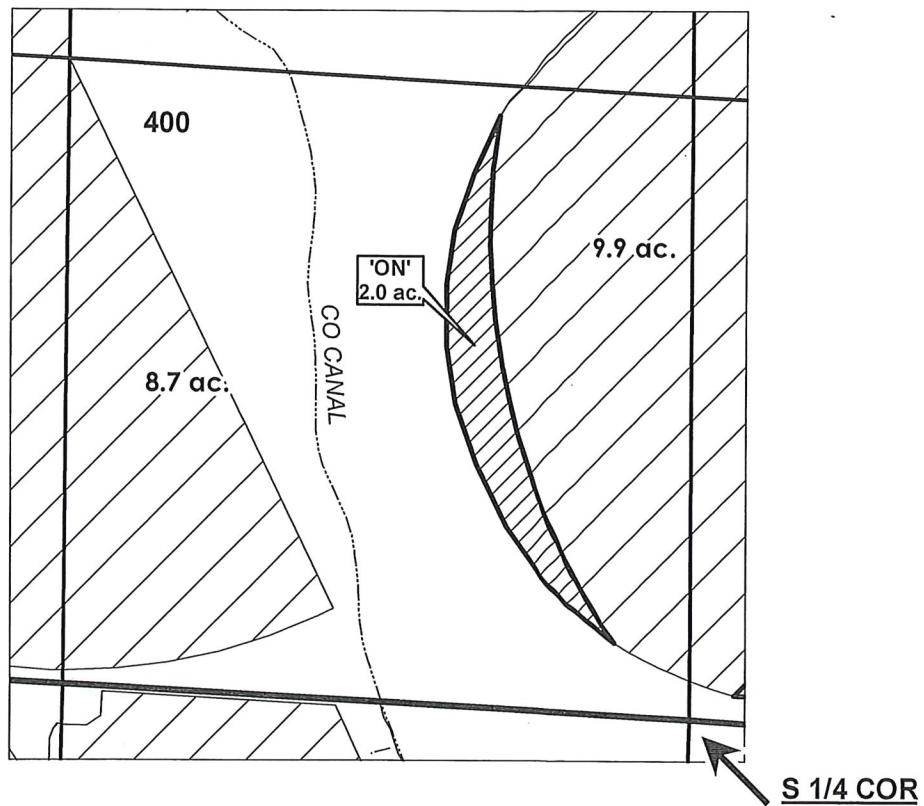
RECEIVED  
MAY 23 2019  
OWRD

SCALE - 1" = 400'



SE 1/4 OF THE SW 1/4

OWRD #: 12170



FINAL PROOF MAP

NAME: 560 COLUMBIA, LLC

TAXLOT #: 400

2.0 ACRES

DATE: 4/25/2019

FILE: I:\TRANSFER\FINALPRFIP-2015-001\161421\_SESW

FP-Due  
2017

# FINAL PROOF SITE REPORT

## Claim of Beneficial Use

Property Owner (Applicant): Olsen, Christopher D.

Petition #: P-2015-001

Current Owner:

OWRD#: T-12170

Property Address: 24432 Dodds Rd., Bend, OR 97701

Notice #: T-2015-006

POD	USE	HG	TWP	RNG	SEC	QQ	TAX LOT	ACRES	New Acres
1	IRRIG	COC-31-1	18	14	07	SENW	404	4.5	4.45
1	IRRIG	COC-31-1	18	14	07	NENW	404	0.5	0.55

- Person interviewed (if any): CHRIS OLSEN
- Method of irrigation (pump, flood, etc): Pump
- Use (crops produced): LANDSCAPE / GRASS HAY
- Method used to calculate area irrigated: GPS
- Is beneficial use achieved: PARTIAL AS OF 5/25 - NEEDS ± 0.07 AC  
7/11/18 FULL
  - Dated photos of beneficial use: \_\_\_\_\_
  - Are there any mapping changes: Yes
    - Submit map changes to mapping for updates to ARC. Date submitted: \_\_\_\_\_
    - Enter use into WWIN: \_\_\_\_\_

### IF NO:

- Failure to Prove up \_\_\_\_\_ acres of transferred water right
- Extension Filed: \_\_\_\_\_

### NOTES:

SPoke w/CHRIS 5/25/17. - HE WILL ADD IRRIGATION ALONG DRIVEWAY.

6/15/18 - NO PROGRESS ON DRIVEWAY IRRIGATION

6/18/18 SPoke w/CHRIS VIA PHONE. UPSID ABOUT SOME UNRELATED ISSUES. Agreed to plant triticale this week.

7/11/18 ADDITIONAL ACREAGE PROVED UP NEAR DRIVEWAY. GPS & PHOTOS IN COLLECTOR 2018

Final Inspection by: Kelly Hg 7/11/18 Date: 5/24/17

DESCHUTES COUNTY  
SEC.07 T18S R14E

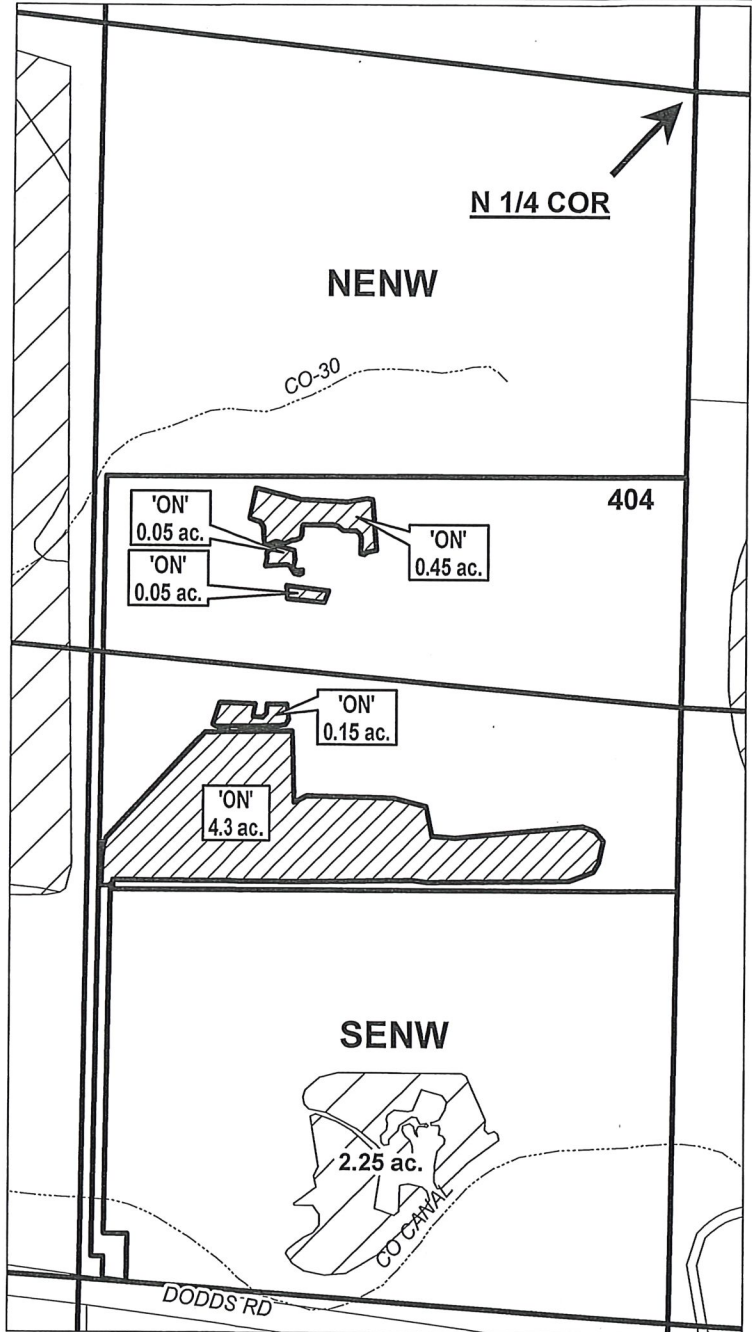
RECEIVED  
MAY 23 2019  
OWRD



SCALE - 1" = 400'



NE 1/4 OF THE NW 1/4; SE 1/4 OF THE NW 1/4

OWRD #: 12170



	EXISTING WATER RIGHTS
	'ON' LANDS



FINAL PROOF MAP

NAME: CHRISTOPHER D. OLSEN

TAXLOT #: 404

5.0 ACRES

Date: 05/02/2019

FILE: I:\TRANSFER\FINALPRFIP-2015-001\181407\_ENW