

State of Oregon
 Water Resources Department
 725 Summer Street NE, Suite A
 Salem, Oregon 97301-1266
 (503) 986-0900

Application for Water Right Temporary or Drought Temporary Transfer Part 1 of 5 – Minimum Requirements Checklist

This temporary transfer application will be returned if Parts 1 through 5 and all required attachments are not completed and included.
 For questions, please call (503) 986-0900, and ask for Transfer Section.

RECEIVED
MAY 22 2019
OWRD

FOR ALL TEMPORARY TRANSFER APPLICATIONS

Check all items included with this application. (N/A = Not Applicable)

- X Part 1 – Completed Minimum Requirements Checklist.
- X Part 2 – Completed Temporary Transfer Application Map Checklist.
- X Part 3 – Application Fee, payable by check to the Oregon Water Resources Department, and completed Fee Worksheet, page 3. Try the new online fee calculator at: http://apps.wrd.state.or.us/apps/misc/wrd_fee_calculator. If you have questions, call Customer Service at (503) 986-0801.
- X Part 4 – Completed Applicant Information and Signature.
- X Part 5 – Information about Transferred Water Rights: **How many water rights are to be transferred? 2 List them here: C-41066, C-27031**
 Please include a separate Part 5 for each water right. (See instructions on page 6)
- X N/A For standard Temporary Transfer (one to five years) **Begin Year 2019 End Year 2019.**
- XN/A Temporary Drought Transfer (Only in counties where the Governor has declared drought)

Attachments:

- X Completed Temporary Transfer Application Map.
- X Completed Evidence of Use Affidavit and supporting documentation.
- X Current recorded deed for the land **from** which the authorized place of use is temporarily being moved.
- XN/A Affidavit(s) of Consent from Landowner(s) (if the applicant does not own the land the water right is on.)
- XN/A Supplemental Form D – For water rights served by or issued in the name of a district. Complete when the temporary transfer applicant is not the district.
- X N/A Oregon Water Resources Department’s Land Use Information Form with approval and signature (or signed land use form receipt stub) from each local land use authority in which water is to be diverted, conveyed, and/or used. Not required if water is to be diverted, conveyed, and/or used only on federal lands or if **all** of the following apply: a) a change in place of use only, b) no structural changes, c) the use of water is for irrigation only, and d) the use is located within an irrigation district or an exclusive farm use zone.
- XN/A Water Well Report/Well Log for changes in point(s) of appropriation (well(s)) or additional point(s) of appropriation (if necessary to convey water to the proposed place of use).

(For Staff Use Only)
WE ARE RETURNING YOUR APPLICATION FOR THE FOLLOWING REASON(S):
 Application fee not enclosed/insufficient Map not included or incomplete
 Land Use Form not enclosed or incomplete
 Additional signature(s) required Part _____ is incomplete
 Other/Explanation _____
 Staff _____ Date: / /

Part 2 of 5 – Temporary Transfer Application Map Checklist

Your temporary transfer application will be returned if any of the map requirements listed below are not met. QWRD

Please be sure that the temporary transfer application map you submit includes all the required items and matches the existing water right map. Check all boxes that apply.

- XN/A If more than three water rights are involved, separate maps are needed for each water right.
- X Permanent quality printed with dark ink on good quality paper.
- X The size of the map can be 8½ x 11 inches, 8½ x 14 inches, 11 x 17 inches, or up to 30 x 30 inches. For 30 x 30 inch maps, one extra copy is required.
- X A north arrow, a legend, and scale.
- X The scale of the map must be: 1 inch = 400 feet, 1 inch = 1,320 feet, the scale of the Final Proof/Claim of Beneficial Use Map (the map used when the permit was certificated), the scale of the county assessor map if the scale is not smaller than 1 inch = 1,320 feet, or a scale that has been pre-approved by the Department.
- X Township, Range, Section, ¼ ¼, DLC, Government Lot, and other recognized public land survey lines.
- X Tax lot boundaries (property lines) are required. Tax lot numbers are recommended.
- X Major physical features including rivers and creeks showing direction of flow, lakes and reservoirs, roads, and railroads.
- X Major water delivery system features from the point(s) of diversion/appropriation such as main pipelines, canals, and ditches.
- X Existing place of use that includes separate hachuring for each water right, priority date, and use including number of acres in each quarter-quarter section, government lot, or in each quarter-quarter section as projected within government lots, donation land claims, or other recognized public land survey subdivisions. If less than the entirety of the water right is being changed, a separate hachuring is needed for lands left unchanged.
- X N/A Proposed temporary place of use that includes separate hachuring for each water right, priority date, and use including number of acres in each quarter-quarter section, government lot, or in each quarter-quarter section as projected within government lots, donation land claims, or other recognized public land survey subdivisions.
- X Existing point(s) of diversion or well(s) with distance and bearing or coordinates from a recognized survey corner. This information can be found in your water right certificate or permit.
- XN/A If you are proposing a change in point(s) of diversion or well(s) to convey water to the new temporary place of use, show the proposed location and label it clearly with distance and bearing or coordinates. If GPS coordinates are used, latitude-longitude coordinates may be expressed as either degrees-minutes-seconds with at least one digit after the decimal (example – 42°32'15.5") or degrees-decimal with five or more digits after the decimal (example – 42.53764°).

FEE WORKSHEET for TEMPORARY (not drought) TRANSFERS			
1	Base Fee (includes temporary change to one water right for up to 1 cfs)	1	\$810.00
2	Number of water rights included in transfer <u>2</u> (2a) Subtract 1 from the number in 3a above: <u>1</u> (2b) <i>If only one water right this will be 0</i> Multiply line 2b by \$260.00 and enter » » » » » » » » » » » » » » » »	2	260.00
3	Do you propose to change the place of use for a non-irrigation use? <input type="checkbox"/> No: enter 0 on line 4 » » » » » » » » » » » » » » » » » » <input checked="" type="checkbox"/> Yes: enter the cfs for the portions of the rights to be transferred: <u>2.27</u> (4a) Subtract 1.0 from the number in 4a above: <u>1.27</u> (4b) If 4b is 0, enter 0 on line 4 » » » » » » » » » » » » » » » » » » If 4b is greater than 0, round up to the nearest whole number: <u>2</u> (4c) and multiply 4c by \$200.00, then enter on line 4 (or \$0.50 if submitted in a Department approved digital format) » » » » » » » » » »	4	400.00
4	Do you propose to change the place of use for an irrigation use? <input type="checkbox"/> No: enter 0 on line 5 » » » » » » » » » » » » » » » » » » <input checked="" type="checkbox"/> Yes: enter the number of acres for the portions of the rights to be transferred: <u>90.8</u> (5a) Multiply the number of acres in 5a above by \$2.30 and enter on line 5 » »	5	208.84
5	Add entries on lines 1 through 5 above » » » » » » » » » » Subtotal:	6	1679.84
6	Is this transfer: <input type="checkbox"/> necessary to complete a project funded by the Oregon Watershed Enhancement Board (OWEB) under ORS 541.932? <input type="checkbox"/> endorsed in writing by ODFW as a change that will result in a net benefit to fish and wildlife habitat? If one or more boxes is checked, multiply line 6 by 0.5 and enter on line 7 » If no box is applicable, enter 0 on line 7 » » » » » » » » » » » » » » » » » »	7	0
7	Subtract line 7 from line 6 » » » » » » » » » » » » Transfer Fee:	8	1679.84

RECEIVED
MAY 22 2019
OWRD

FEE WORKSHEET for TEMPORARY DROUGHT TRANSFERS			
1	Base Fee (includes drought application and recording fee for up to 1 cfs)	1	\$200.00
2	Enter the cfs for the portions of the rights to be transferred (see example below*): <u> </u> (2a) Subtract 1.0 from the number in 2a above: <u> </u> (2b) If 2b is 0, enter 0 on line 2 » » » » » » » » » » » » » » » » » » If 2b is greater than 0, round up to the nearest whole number: <u> </u> (2c) and multiply 2c by \$50, then enter on line 2 » » » » » » » » » »	2	
3	Add entries on lines 1 through 2 above » » » » » » » » » » Transfer Fee:	3	

*Example for Line 2a calculation to transfer 45.0 acres of Primary Certificate 12345 (total 1.25 cfs for 100 acres) and 45.0 acres of Supplemental Certificate 87654 (1/80 cfs per acre) on the same land:

1. Divide total authorized cfs by total acres in the water right (for C12345, $1.25 \text{ cfs} \div 100 \text{ ac}$); then multiply by the number of acres to be transferred to get the transfer cfs ($\times 45 \text{ ac} = 0.56 \text{ cfs}$).
2. If the water right certificate does not list total cfs, but identifies the allowable use as 1/40 or 1/80 of a cfs per acre; multiply number of acres proposed for change by either 0.025 (1/40) or 0.0125 (1/80). (For C87654, $45.0 \text{ ac} \times 0.0125 \text{ cfs/ac} = 0.56 \text{ cfs}$)
3. Add cfs for the portions of water rights on all the land included in the transfer; however **do not count cfs for supplemental rights on acreage for which you have already calculated the cfs fee for the primary right on the same land.** The fee should be assessed only once for each "on the ground" acre included in the transfer. (In this example, blank 2a would be only 0.56 cfs, since both rights serve the same 45.0 acres. Blank 2b would be 0 and Line 2 would then also become 0).

Part 4 of 5 – Applicant Information and Signature

Applicant Information

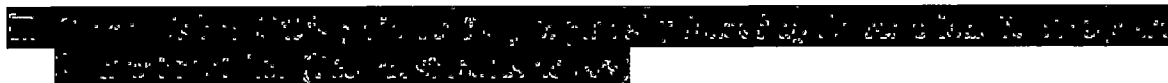
APPLICANT/BUSINESS NAME TRICO FARMS, DWIGHT ARNOLDUS			PHONE NO. 541-786-0085	ADDITIONAL CONTACT NO.
ADDRESS P.O. BOX 2835				FAX NO.
CITY La Grande	STATE Oregon	ZIP 97850	E-MAIL	
BY PROVIDING AN E-MAIL ADDRESS, CONSENT IS GIVEN TO RECEIVE ALL CORRESPONDENCE FROM THE DEPARTMENT ELECTRONICALLY. COPIES OF THE FINAL ORDER DOCUMENTS WILL ALSO BE MAILED.				

Agent Information – The agent is authorized to represent the applicant in all matters relating to this application.

AGENT/BUSINESS NAME Gregory T. Blackman			PHONE NO. 541-963-6771	ADDITIONAL CONTACT NO. 541-786-2859
ADDRESS 126 Ridge Drive				FAX NO.
CITY La Grande	STATE Oregon	ZIP 97850	E-MAIL gtblackman@yahoo.com	
BY PROVIDING AN E-MAIL ADDRESS, CONSENT IS GIVEN TO RECEIVE ALL CORRESPONDENCE FROM THE DEPARTMENT ELECTRONICALLY. COPIES OF THE FINAL ORDER DOCUMENTS WILL ALSO BE MAILED.				


Explain in your own words what you propose to accomplish with this transfer application; and why: Trico Farms want to transfer their oldest water rights to lands growing beets in order to have late water for the crop. The transfer is to last for the 2019 water season.

If you need additional space, continue on a separate piece of paper and attach to the application as "Attachment 1".




I (we) affirm that the information contained in this application is true and accurate.

RECEIVED



 Applicant Signature



 Applicant signature

Sue L. Arnoldus
 Print Name (and Title if applicable)

5/13/19
 Date

MAY 22 2019

Dwight A. Arnoldus
 Print Name (and Title if applicable)

5-13-19
 Date

OWRD

Is the applicant the sole owner of the land on which the water right, or portion thereof, proposed for transfer is located? Yes No


If NO, include signatures of all landowners (and mailing and/or e-mail addresses if different than the applicant's) or attach affidavits of consent (and mailing and/or e-mail addresses) from all landowners or individuals/entities to which the water right(s) has been conveyed.

Check here if any of the water rights proposed for transfer are or will be located within or served by an irrigation or other water district. (Tip: Complete and attach Supplemental Form D.)

DISTRICT NAME	ADDRESS	
CITY	STATE	ZIP

Check here if water for any of the rights supplied under a water service agreement or other contract for stored water with a federal agency or other entity.

ENTITY NAME	ADDRESS	
CITY	STATE	ZIP



To meet State Land Use Consistency Requirements, you must list all local governments (each county, city, municipal corporation, or tribal government) within whose jurisdiction water will be diverted, conveyed or used.

ENTITY NAME Union County	ADDRESS 1106 K Avenue	
CITY La Grande	STATE Oregon	ZIP 97850

ENTITY NAME	ADDRESS	
CITY	STATE	ZIP

RECEIVED
MAY 22 2019
OWRD

INSTRUCTIONS for editing the Application Form

To add additional lines to tables within the forms or to copy and paste additional Part 5 pages, please **save the application form to your computer**. Unlock the document by using one of the following instructions for your Microsoft Word software version:

Microsoft Word 2003

Unlock the document by one of the following:

- Using the **Tools** menu => click **Unprotect Document**;
- OR**
- Using the **Forms** toolbar => click on the **Protect/Unprotect** icon.

To relock the document to enable the checkboxes to work, you will need to:

- Using the **Tools** menu => click **Protect Document**;
- OR**
- Using the **Forms** toolbar => click on the **Protect/Unprotect** icon.

Microsoft Word 2007

- Unlock the document by clicking the **Review** tab, then click **Protect Document**, then click **Stop Protect**
- To relock the document, click **Editing Restrictions**, then click **Allow Only This Type of Editing**, select **Filling In Forms** from the drop-down menu, then check **Yes, Start Enforcing Protection**.

Microsoft Word 2010

- Unlock the document by clicking the **Review** tab; toggle the **Restrict Editing icon** at the upper right, then click **Stop Protect** at the bottom right. Then uncheck the “**Allow only this type of editing in the document: Filling in forms**” in the “Editing restrictions” section on the right-hand list of options.
- To relock the document, check the **Editing Restrictions/Allow Only This Type of Editing/Filling In Forms** box from the drop-down menu, then check **Yes, Start Enforcing Protection**. You do not need to assign a password for the editing restrictions.

Other Alternatives:

- Photocopy pages or tables in Part 5, ~~mark through~~ any non-applicable information, insert/attach photocopied pages to document in the appropriate location, and manually amend page numbers as necessary (e.g. Page 5 of 9 10).
- You may refer to additional attachments that you may include, such as separately produced tables or spreadsheets to convey large numbers of rows of place of use listings, owner/property parcels, etc. You may contact the Department at 503-986-0900 and ask for Transfer Staff if you have questions.

Once the application has been unlocked, you may:

- add additional rows to tables using the Table tools, and
- select and copy the pages of Part 5 and paste as many additional sets of Part 5 pages as needed at the end of the application.

After editing, re-lock the document to enable checkboxes to work.

OWRD

Please use a separate Part 5 for each water right being changed. See instructions on page 6, to copy and paste additional Part 5s, or to add additional rows to tables within the form.

Description of Water Delivery System

System capacity: Pump setting on the South Side of Grande Ronde River for POD 2 and 3 pumps
2.80 cubic feet per second (cfs) OR
 _____ gallons per minute (gpm)

Describe the current water delivery system or the system that was in place at some time within the last five years. Include information on the pumps, canals, pipelines, and sprinklers used to divert, convey, and apply the water at the authorized place of use. There is a 100 hp General Electric motor connected to a Cornell centrifugal pump. The pump is attached to a 10" steel suction that raises the water 15 feet into a buried 10" steel main. The main extends South about 800' then reduces to an 8" steel main, buried. The main continues South for 1320 feet and reduces to a 6" buried main. The mainlines have risers that attach to 4 - 5", each 1320' long wheel lines that distribute the water. It would appear to me that both Div pts 2 & 3 are authorized for the certificates

Table 1. Location of Authorized and Proposed Point(s) of Diversion (POD) or Appropriation (POA)

(Note: If the POD/POA name is not specified on the certificate, assign it a name or number here.)

POD/POA Name or Number	Is this POD/POA Authorized on the Certificate or is it Proposed?	If POA, OWRD Well Log ID# (or Well ID Tag # L-___)	Twp		Rng		Sec	¼ ¼		Tax Lot, DLC or Gov't Lot	Measured Distances (from a recognized survey corner)
Pod 2	<input checked="" type="checkbox"/> Authorized <input type="checkbox"/> Proposed		2	S	38	E	35	S E	S E	501	3690 N AND 1340'W, E ¼ COR SEC.2 T2S R38E
POD 3	<input checked="" type="checkbox"/> Authorized <input type="checkbox"/> Proposed		2	S	38	E	35	S E	S E	501	3550 N AND 1340'W, E ¼ COR SEC.2 T2S R38E
	<input type="checkbox"/> Authorized <input type="checkbox"/> Proposed										
	<input type="checkbox"/> Authorized <input type="checkbox"/> Proposed										

Check all type(s) of temporary change(s) proposed below (change "CODES" are provided in parentheses):

- Place of Use (POU) Appropriation/Well (POA)
- Point of Diversion (POD) Additional Point of Appropriation (APOA)
- Additional Point of Diversion (APOD)

Check all type(s) of temporary change(s) due to drought proposed below (change "CODES" are provided in parentheses):

- Place of Use (POU) Point of Appropriation/Well (POA)
- Character of Use (USE) Additional Point of Appropriation (APOA)
- Point of Diversion (POD) Additional Point of Diversion (APOD)

Will all of the proposed changes affect the entire water right?

- Yes Complete only the Proposed (“to” lands) section of Table 2 on the next page. Use the “CODES” listed above to describe the proposed changes.
- No Complete all of Table 2 to describe the portion of the water right to be changed.

RECEIVED

MAY 22 2019

OWRD

Please use and attach additional pages of Table 2 as needed.
See page 6 for instructions.

Do you have questions about how to fill-out the tables?
Contact the Department at 503-986-0900 and ask for Transfer Staff.

Table 2. Description of Temporary Changes to Water Right Certificate # 27031

List only the part of the right that will be changed. For the acreage in each 1/4 1/4, list the change proposed. If more than one change, specify the acreage associated with each change. If more than one POD/POA, specify the acreage associated with each POD/POA.

AUTHORIZED (the "from" or "off" lands) The listing that appears on the certificate BEFORE PROPOSED CHANGES List only that part or portion of the water right that will be changed.												Proposed Changes (see "CODES" from previous page)	PROPOSED (the "to" or "on" lands) The listing as it would appear AFTER PROPOSED CHANGES are made.													
Twp	Rng	Sec	1/4	1/4	Tax Lot	Gvt Lot or DLC	Acres	Type of USE listed on Certificate	POD(s) or POA(s) (name or number from Table 1)	Priority Date	Twp		Rng	Sec	1/4	1/4	Tax Lot	Gvt Lot or DLC	Acres	New Type of USE	POD(s)/ POA(s) to be used (from Table 1)	Priority Date				
EXAMPLE																										
2	S	9		15	NE	NW	100		15.0	Irrigation	POD #1 POD #2	1901	POU/POD	2	S	9	E	1	NW	NW	500	1	10.0		POD #5	1901
"	"	"	"	"	"	"	"	"	"	EXAMPLE	"	"	"	2	S	9	E	2	SW	NW	500		5.0		POD #6	1901
2	S	38	E	35	SE	SE	500		27.4	irrig	3	June 6, 1950	POU	3	S	38	E	2	SE	NE	600		22.7	irrig	3	June 6, 1950
2	S	38	E	35	SW	SE	500		18.0	irrig	3	June 6, 1950	POU	3	S	38	E	2	SW	NE	600		22.7	irrig	3	June 6, 1950
							TOTAL ACRES	45.4															TOTAL ACRES	45.4		

Additional remarks: _____.

RECEIVED

MAY 22 2019

OWRD

MAY 22 2019

Certificate # 27031

OWRD

For Place of Use Changes

Are there other water right certificates, water use permits or ground water registrations associated with the "from" or the "to" lands? xYes No

If YES, list the certificate, water use permit, or ground water registration numbers: C-41066



Pursuant to ORS 540.525, any "layered" water use such as an irrigation right that is supplemental to a primary right proposed for temporary transfer can be included in the transfer or remain unused on the authorized place of use. If the primary water right does not revert soon enough to allow use of the supplemental right within five years, the supplemental right shall become subject to cancellation for nonuse under ORS 540-610.

For a change in point(s) of appropriation (well(s)) or additional point(s) of appropriation if necessary to convey the water to the new temporary place of use:

- Well log(s) are attached for each authorized and proposed well(s) that are clearly labeled and associated with the corresponding well(s) in Table 1 above and on the accompanying application map. (Tip: You may search for well logs on the Department's web page at: http://apps.wrd.state.or.us/apps/gw/well_log/Default.aspx)

AND/OR

- Describe the construction of the authorized and proposed well(s) in Table 3 for any wells that do not have a well log. For *proposed wells not yet constructed or built*, provide "a best estimate" for each requested information element in the table. The Department recommends you consult a licensed well driller, geologist, or certified water right examiner to assist with assembling the information necessary to complete Table 3.

Table 3. Construction of Point(s) of Appropriation

Any well(s) in this listing must be clearly tied to corresponding well(s) described in Table 1 and shown on the accompanying application map. Failure to provide the information will delay the processing of your transfer application until it is received. The information is necessary for the department to assess whether the proposed well(s) will access the same source aquifer as the authorized point(s) of appropriation (POA). The Department is prohibited by law from approving POA changes that do not access the same source aquifer.

Proposed or Authorized POA Name or Number	Is well already built? (Yes or No)	If an existing well, OWRD Well ID Tag No. L-___	Total well depth	Casing Diameter	Casing Intervals (feet)	Seal depth(s) (intervals)	Perforated or screened intervals (in feet)	Static water level of completed well (in feet)	Source aquifer (sand, gravel, basalt, etc.)	Well - specific rate (cfs or gpm). If less than full rate of water right

Please use a separate Part 5 for each water right being changed. See instructions on page 6, to copy and paste additional Part 5s, or to add additional rows to tables within the form.

Description of Water Delivery System

System capacity: Pump setting on the South Side of Grande Ronde River for POD 2 and 3 pumps
2.80 cubic feet per second (cfs) OR
 _____ gallons per minute (gpm)

Describe the current water delivery system or the system that was in place at some time within the last five years. Include information on the pumps, canals, pipelines, and sprinklers used to divert, convey, and apply the water at the authorized place of use. There is a 100 hp General Electric motor connected to a Cornell centrifugal pump. The pump is attached to a 10" steel suction that raises the water 15 feet into a buried 10" steel main. The main extends South about 800' then reduces to an 8" steel main, buried. The main continues South for 1320 feet and reduces to a 6" buried main. The mainlines have risers that attach to 4 - 5", each 1320' long wheel lines that distribute the water. It would appear to me that both Div pts 2 & 3 are authorized for the certificates

Table 1. Location of Authorized and Proposed Point(s) of Diversion (POD) or Appropriation (POA)

(Note: If the POD/POA name is not specified on the certificate, assign it a name or number here.)

POD/POA Name or Number	Is this POD/POA Authorized on the Certificate or is it Proposed?	If POA, OWRD Well Log ID# (or Well ID Tag # L-___)	Twp		Rng		Sec	¼ ¼		Tax Lot, DLC or Gov't Lot	Measured Distances (from a recognized survey corner)
Pod 2	<input checked="" type="checkbox"/> Authorized <input type="checkbox"/> Proposed		2	S	38	E	35	S E	S E	501	3690 N AND 1340'W, E ¼ COR SEC.2 T2S R38E
POD 3	<input checked="" type="checkbox"/> Authorized <input type="checkbox"/> Proposed		2	S	38	E	35	S E	S E	501	3550 N AND 1340'W, E ¼ COR SEC.2 T2S R38E
	<input type="checkbox"/> Authorized <input type="checkbox"/> Proposed										
	<input type="checkbox"/> Authorized <input type="checkbox"/> Proposed										

Check all type(s) of temporary change(s) proposed below (change "CODES" are provided in parentheses):

- Place of Use (POU) Appropriation/Well (POA)
- Point of Diversion (POD) Additional Point of Appropriation (APOA)
- Additional Point of Diversion (APOD)

Check all type(s) of temporary change(s) due to drought proposed below (change "CODES" are provided in parentheses):

- Place of Use (POU) Point of Appropriation/Well (POA)
- Character of Use (USE) Additional Point of Appropriation (APOA)
- Point of Diversion (POD) Additional Point of Diversion (APOD)

Will all of the proposed changes affect the entire water right?

- Yes Complete only the Proposed (“to” lands) section of Table 2 on the next page. Use the “CODES” listed above to describe the proposed changes.
- No Complete all of Table 2 to describe the portion of the water right to be changed.

RECEIVED

MAY 22 2019

OWRD

Please use and attach additional pages of Table 2 as needed.
See page 6 for instructions.

Do you have questions about how to fill-out the tables?
Contact the Department at 503-986-0900 and ask for Transfer Staff.

Table 2. Description of Temporary Changes to Water Right Certificate # 41066

List only the part of the right that will be changed. For the acreage in each 1/4 1/4, list the change proposed. If more than one change, specify the acreage associated with each change. If more than one POD/POA, specify the acreage associated with each POD/POA.

AUTHORIZED (the "from" or "off" lands) The listing that appears on the certificate BEFORE PROPOSED CHANGES List only that part or portion of the water right that will be changed.													Proposed Changes (see "CODES" from previous page)	PROPOSED (the "to" or "on" lands) The listing as it would appear AFTER PROPOSED CHANGES are made.												
Twp	Rng	Sec	1/4	1/4	Tax Lot	Gvt Lot or DLC	Acres	Type of USE listed on Certificate	POD(s) or POA(s) (name or number from Table 1)	Priority Date	Twp	Rng		Sec	1/4	1/4	Tax Lot	Gvt Lot or DLC	Acres	New Type of USE	POD(s)/ POA(s) to be used (from Table 1)	Priority Date				
EXAMPLE																										
2	S	9		15	NE	NW	100		15.0	Irrigation	POD #1 POD #2	1901	POU/POD	2	S	9	E	1	NW	NW	500	1	10.0		POD #5	1901
"	"	"	"	"	"	"	"	"	"	EXAMPLE	"	"	"	2	S	9	E	2	SW	NW	500		5.0		POD #6	1901
3	S	38	E	2	SE	NE	600		22.7	irrig	3	June 6, 1950	POU	2	S	38	E	35	SE	SE	500		27.4	irrig	3	June 6, 1950
3	S	38	E	2	SW	NE	600		22.7	irrig	3	June 6, 1950	POU	2	S	38	E	35	SW	SE	500		18.0	irrig	3	June 6, 1950
							TOTAL ACRES	45.4															TOTAL ACRES	45.4		

Additional remarks: _____

RECEIVED

MAY 22 2019

13186 OWRD

MAY 22 2019

Certificate # 41066

OWRD

For Place of Use Changes

Are there other water right certificates, water use permits or ground water registrations associated with the “from” or the “to” lands? xYes No

If YES, list the certificate, water use permit, or ground water registration numbers: C-27031



Pursuant to ORS 540.525, any “layered” water use such as an irrigation right that is supplemental to a primary right proposed for temporary transfer can be included in the transfer or remain unused on the authorized place of use. If the primary water right does not revert soon enough to allow use of the supplemental right within five years, the supplemental right shall become subject to cancellation for nonuse under ORS 540-610.

For a change in point(s) of appropriation (well(s)) or additional point(s) of appropriation if necessary to convey the water to the new temporary place of use:

- Well log(s) are attached for each authorized and proposed well(s) that are clearly labeled and associated with the corresponding well(s) in Table 1 above and on the accompanying application map. (Tip: You may search for well logs on the Department’s web page at: http://apps.wrd.state.or.us/apps/gw/well_log/Default.aspx)

AND/OR

- Describe the construction of the authorized and proposed well(s) in Table 3 for any wells that do not have a well log. For *proposed wells not yet constructed or built*, provide “a best estimate” for each requested information element in the table. The Department recommends you consult a licensed well driller, geologist, or certified water right examiner to assist with assembling the information necessary to complete Table 3.

Table 3. Construction of Point(s) of Appropriation

Any well(s) in this listing must be clearly tied to corresponding well(s) described in Table 1 and shown on the accompanying application map. Failure to provide the information will delay the processing of your transfer application until it is received. The information is necessary for the department to assess whether the proposed well(s) will access the same source aquifer as the authorized point(s) of appropriation (POA). The Department is prohibited by law from approving POA changes that do not access the same source aquifer.

Proposed or Authorized POA Name or Number	Is well already built? (Yes or No)	If an existing well, OWRD Well ID Tag No. L-___	Total well depth	Casing Diameter	Casing Intervals (feet)	Seal depth(s) (intervals)	Perforated or screened intervals (in feet)	Static water level of completed well (in feet)	Source aquifer (sand, gravel, basalt, etc.)	Well - specific rate (cfs or gpm). If less than full rate of water right

Application for Water Right Transfer Evidence of Use Affidavit



Oregon Water Resources Department
 725 Summer Street NE, Suite A
 Salem, Oregon 97301-1266
 (503) 986-0900
 www.wrd.state.or.us

Please print legibly or type. Be as specific as possible. Attach additional pages if you need more spacing. Supporting documentation must be attached.

State of Oregon)
) ss
 County of UNION)

RECEIVED
 MAY 22 2019
 OWRD

I, DWIGHT ARNOLDUS, in my capacity as PROPERTY OWNER, OF TRICO FARMS,
 mailing address P.O. BOX 2835, LA GRANDE, OREGON 97850
 telephone number (541-786)0085, being first duly sworn depose and say:

1. My knowledge of the exercise or status of the water right is based on (check one):

- Personal observation Professional expertise

2. I attest that:

Water was used during the previous five years on the **entire** place of use for Certificate # C-27031 & C-41066; **OR**

My knowledge is specific to the use of water at the following locations within the last five years:

Certificate #	Township	Range	Mer	Sec	¼ ¼	Gov't Lot or DLC	Acres (if applicable)

OR

- Confirming Certificate # _____ has been issued within the past five years; **OR**
- Part or all of the water right was leased instream at some time within the last five years. The instream lease number is: _____ (Note: If the entire right proposed for transfer was not leased, additional evidence of use is needed for the portion not leased instream.); **OR**
- The water right is not subject to forfeiture and documentation that a presumption of forfeiture for non-use would be rebutted under ORS 540.610(2) is attached.
- Water has been used at the actual current point of diversion or appropriation for more than 10 years for Certificate # _____ (For Historic POD/POA Transfers)

(continues on reverse side)

3. The water right was used for: (e.g., crops, pasture, etc.): GRAIN, MINT, BEETS, GRASS SEED.

4. I understand that if I do not attach one or more of the documents shown in the table below to support the above statements, my application will be considered incomplete.

RECEIVED


MAY 22 2019

OWRD

[Signature]
Signature of Affiant

5-13-19
Date

Signed and sworn to (or affirmed) before me this 13th day of May, 2019.



[Signature]
Notary Public for Oregon

My Commission Expires: May 16, 2021

Supporting Documents	Examples
<input type="checkbox"/> Copy of a water right certificate that has been issued within the last five years. (not a remaining right certificate)	Copy of confirming water right certificate that shows issue date
<input checked="" type="checkbox"/> Copies of receipts from sales of irrigated crops or for expenditures related to use of water	<ul style="list-style-type: none"> ● Power usage records for pumps associated with irrigation use ● Fertilizer or seed bills related to irrigated crops ● Farmers Co-op sales receipt
<input type="checkbox"/> Records such as FSA crop reports, irrigation district records, NRCS farm management plan, or records of other water suppliers	<ul style="list-style-type: none"> ● District assessment records for water delivered ● Crop reports submitted under a federal loan agreement ● Beneficial use reports from district ● IRS Farm Usage Deduction Report ● Agricultural Stabilization Plan ● CREP Report
<input type="checkbox"/> Aerial photos containing sufficient detail to establish location and date of photograph	Multiple photos can be submitted to resolve different areas of a water right. If the photograph does not print with a "date stamp" or without the source being identified, the date of the photograph and source should be added. Sources for aerial photos: OSU – www.oregonexplorer.info/imagery OWRD – www.wrd.state.or.us Google Earth – earth.google.com TerraServer – www.terraserver.com
<input type="checkbox"/> Approved Lease establishing beneficial use within the last 5 years	Copy of instream lease or lease number



Oregon Trail Electric Cooperative

"We're putting our energy to work for you"

www.otecc.com

RECEIVED

MAY 22 2019

OWRD

Service Date	Member Sep	Member Name	Service Address	Statement Date			
03/23/18 to 04/23/18	19266-017	TRICO FARMS PARTNERSHIP	PIERCE LN LAG 100HP	04/26/18			
Meter Number	Rate	Meter Readings	Billing Days	Read Type	Multiplier	KWH Usage	Amount
50737510	30	Previous: 34731 Present: 34731	31	Utility Read	1	0	

Previous Balance

Payment Received 04/11/18 - Thank You!

Monthly Delivery Charge

Total Current Charges

\$32.00

-32.00

32.00

32.00

PAID
9669
MAY 09 2018

PAYMENT DUE DATE

05/16/18

TOTAL AMOUNT DUE

\$32.00

Your Electricity Use Over The Last 13 Months



Comparisons	Days Service	Total KWH	Avg KWH/Day	Cost/Day
Current Billing	31	0	0	1.03
Previous Billing	29	0	0	1.10
Last Year	32	0	0	1.00

When the lights go out, so do they
Join us in celebrating
Lineworker Appreciation Day, Monday, April 9

Notice: A 1.5% per month late charge will be added to the previous balance.
The "Previous Balance" is subject to disconnection prior to the "Due Date" shown above.

PLEASE DETACH AND RETURN BOTTOM PORTION IF PAYING BY MAIL. MAKE CHECKS PAYABLE TO "OTEC".

13186



Oregon Trail Electric Cooperative

"We're putting our energy to work for you"

www.otecc.com

RECEIVED

220

MAY 22 2019

OWRD

Service Date	Member Sep	Member Name			Service Address			Statement Date
04/23/18 to 05/24/18	19266-017	TRICO FARMS PARTNERSHIP			PIERCE LN LAG 100HP			05/29/18
Meter Number	Rate	Meter Readings		Billing Days	Read Type	Multiplier	KWH Usage	Amount
50737510	32	Previous 34731	Present 57628	31	Utility Read	1	22897	
Previous Balance								\$32.00
Payment Received 05/22/18 - Thank You!								-32.00
Monthly Delivery Charge								47.00
IRRIGATION DEMAND Rate 22897 kWh X 0.047880								1,096.31
Billed Demand 82.140 kW X 4.6500								381.95
Actual Demand 82.140 kW								
Power - Cost Adjustment 22897 kWh X -0.002550								-58.39
Total Current Charges								1,466.87
								(32.00)
								1434.87
<p style="text-align: center;">PAID 9725 JUN 06 2018</p> <p style="text-align: right;"><i>pd 32 rate</i> <i>ok 9675</i> <i>5/23/18</i></p>								
PAYMENT DUE DATE		06/18/18			TOTAL AMOUNT DUE			\$1,466.87

Your Electricity Use Over The Last 13 Months					
Comparisons	Days Service	Total KWH	Avg KWH/Day	Cost/Day	
Current Billing	31	22897	739	47.32	
Previous Billing	31	0	0	1.03	
Last Year	30	2757	92	16.02	

Join our grassroots program to help pass HR 3144.
 Log on to <https://oreca-action.org/register.aspx>
 to make your voice heard and end the BPA spill.

Notice: A 1.5% per month late charge will be added to the previous balance.
 The "Previous Balance" is subject to disconnection prior to the "Due Date" shown above.
 PLEASE DETACH AND RETURN BOTTOM PORTION IF PAYING BY MAIL. MAKE CHECKS PAYABLE TO "OTEC".

13186



Oregon Trail Electric Cooperative

"We're putting our energy to work for you"

www.otecc.com

RECEIVED

MAY 22 2019

OWRD


222

Service Date	Member Sep	Member Name			Service Address			Statement Date
05/24/18 to 06/22/18	19266-017	TRICO FARMS PARTNERSHIP			PIERCE LN LAG 100HP			06/26/18
Meter Number	Rate	Meter Readings		Billing Days	Read Type	Multiplier	KWH Usage	Amount
50737510	32	Previous 57628	Present 89582	29	Utility Read	1	31954	
Previous Balance								
Payment Received 06/12/18 - Thank You!								\$1,466.87
								-1,434.87
Monthly Delivery Charge								
IRRIGATION DEMAND Rate								47.00
Billed Demand								31954 kWh X 0.047880
Actual Demand								86.700 kW X 4.6500
Power - Cost Adjustment								86.700 kW
Late Charge On Past Due								31954 kWh X -0.002550
BPA Irrigation Discount								-81.48
								0.48
								-197.37
Total Current Charges								
								1,701.75

PAID
9774
JUL 05 2018

PAYMENT DUE DATE	07/16/18	TOTAL AMOUNT DUE	\$1,733.75
-------------------------	----------	-------------------------	-------------------

Your Electricity Use Over The Last 13 Months



Comparisons	Days Service	Total KWH	Avg KWH/Day	Cost/Day
Current Billing	29	31954	1102	58.66
Previous Billing	31	22897	739	47.32
Last Year	29	41177	1420	71.81

Join our grassroots program to help pass HR 3144.
Log on to <https://oreca-action.org/register.aspx>
to make your voice heard and end the BPA spill.

Notice: A 1.5% per month late charge will be added to the previous balance.
The "Previous Balance" is subject to disconnection prior to the "Due Date" shown above.
PLEASE DETACH AND RETURN BOTTOM PORTION IF PAYING BY MAIL. MAKE CHECKS PAYABLE TO "OTEC".

13186



Oregon Trail Electric Cooperative

"We're putting our energy to work for you"

www.otecc.com

RECEIVED

110

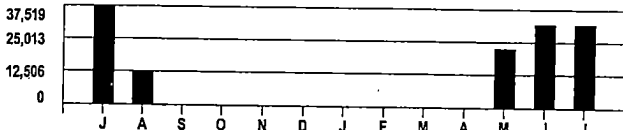
MAY 22 2019

OWRD

Service Date	Member Sep	Member Name			Service Address			Statement Date
06/22/18 to 07/23/18	19266-017	TRICO FARMS PARTNERSHIP			PIERCE LN LAG 100HP			07/26/18
Meter Number	Rate	Meter Readings		Billing Days	Read Type	Multiplier	KWH Usage	Amount
50737510	32	Previous	Present	31	Utility Read	1	32143	
Previous Balance								\$1,733.75
Payment Received 07/16/18 - Thank You!								-1,733.75
Monthly Delivery Charge								47.00
IRRIGATION DEMAND Rate		32143 kWh X 0.047880						1,539.01
Billed Demand		85,290 kW X 4.6500						396.60
Actual Demand		85,290 kW						
Power - Cost Adjustment		32143 kWh X -0.002550						-81.96
BPA Irrigation Discount								-299.73
Total Current Charges								1,600.92
PAYMENT DUE DATE		08/15/18			TOTAL AMOUNT DUE			\$1,600.92

PAID
7852
AUG 09 2018

Your Electricity Use Over The Last 13 Months



Comparisons	Days Service	Total KWH	Avg KWH/Day	Cost/Day
Current Billing	31	32143	1037	51.64
Previous Billing	29	31954	1102	58.66
Last Year	31	37519	1210	48.17

Join our grassroots program to help pass HR 3144.
 Log on to <https://oreca-action.org/register.aspx>
 to make your voice heard and end the BPA spill.

Notice: A 1.5% per month late charge will be added to the previous balance.
 The "Previous Balance" is subject to disconnection prior to the "Due Date" shown above.
 PLEASE DETACH AND RETURN BOTTOM PORTION IF PAYING BY MAIL. MAKE CHECKS PAYABLE TO "OTEC".

13186



Oregon Trail Electric Cooperative

"We're putting our energy to work for you"

www.otecc.com

9909

110

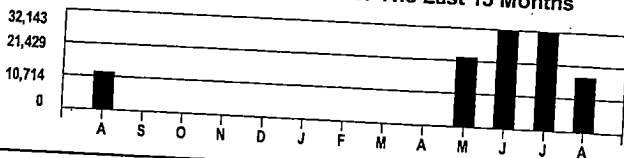
RECEIVED

MAY 22 2019

OWRD

Service Date	Member Sep	Member Name			Service Address			Statement Date
07/23/18 to 08/22/18	19266-017	TRICO FARMS PARTNERSHIP			PIERCE LN LAG 100HP			08/28/18
Meter Number	Rate	Meter Readings		Billing Days	Read Type	Multiplier	KWH Usage	Amount
50737510	32	Previous 21725	Present 39750	30	Utility Read	1	18025	
Previous Balance								\$1,600.92
Payment Received 08/20/18 - Thank You!								-1,600.92
Monthly Delivery Charge								
IRRIGATION DEMAND Rate								
Billed Demand								18025 kWh X 0.047880
Actual Demand								71.140 kW X 4.6500
Power - Cost Adjustment								71.140 kW
BPA Irrigation Discount								18025 kWh X -0.002550
Total Current Charges								900.45
PAID <i>QADA</i> SEP 12 2018								
PAYMENT DUE DATE		09/17/18			TOTAL AMOUNT DUE			\$900.45

Your Electricity Use Over The Last 13 Months




Comparisons	Days Service	Total KWH	Avg KWH/Day	Cost/Day
Current Billing	30	18025	601	30.02
Previous Billing	31	32143	1037	51.64
Last Year	31	12481	403	16.35

Learn what is using energy inefficiently in your home.
 For class dates and times, visit www.otecc.com or
 call your local OTEC office to reserve your seat.

Notice: A 1.5% per month late charge will be added to the previous balance.
 The "Previous Balance" is subject to disconnection prior to the "Due Date" shown above.

PLEASE DETACH AND RETURN BOTTOM PORTION IF PAYING BY MAIL. MAKE CHECKS PAYABLE TO "OTEC".

13186



Oregon Trail Electric Cooperative

"We're putting our energy to work for you"

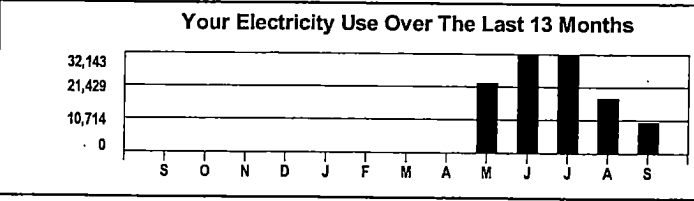
www.otecc.com

RECEIVED

MAY 22 2019

OWRD

Service Date	Member Sep	Member Name			Service Address			Statement Date
08/22/18 to 09/23/18	19266-017	TRICO FARMS PARTNERSHIP			PIERCE LN LAG 100HP			09/27/18
Meter Number	Rate	Meter Readings		Billing Days	Read Type	Multiplier	KWH Usage	Amount
50737510	32	Previous 39750	Present 50150	32	Utility Read	1	10400	
Previous Balance								\$900.45
Payment Received 09/21/18 - Thank You!								-900.45
Monthly Delivery Charge								47.00
IRRIGATION DEMAND Rate 10400 kWh X 0.047880								497.95
Billed Demand 70.560 kW X 4.6500								328.10
Actual Demand 70.560 kW								
Power - Cost Adjustment 10400 kWh X -0.002550								-26.52
BPA Irrigation Discount								-125.27
Total Current Charges								721.26
PAID 996.7 OCT 10 2018								
PAYMENT DUE DATE		10/17/18			TOTAL AMOUNT DUE			\$721.26



Comparisons	Days Service	Total KWH	Avg KWH/Day	Cost/Day
Current Billing	32	10400	325	22.54
Previous Billing	30	18025	601	30.02
Last Year	29	22	1	6.49

Learn what is using energy inefficiently in your home.
For class dates and times, visit www.otecc.com or call your local OTEC office to reserve your seat.

Notice: A 1.5% per month late charge will be added to the previous balance.
The "Previous Balance" is subject to disconnection prior to the "Due Date" shown above.
PLEASE DETACH AND RETURN BOTTOM PORTION IF PAYING BY MAIL. MAKE CHECKS PAYABLE TO "OTEC".

13186



Oregon Trail Electric Cooperative

"We're putting our energy to work for you"

www.otecc.com

RECEIVED

10034


128

MAY 22 2019

OWRD

Service Date	Member Sep	Member Name			Service Address			Statement Date
09/23/18 to 10/25/18	19266-017	TRICO FARMS PARTNERSHIP			PIERCE LN LAG 100HP			10/30/18
Meter Number	Rate	Meter Readings		Billing Days	Read Type	Multiplier	KWH Usage	Amount
50737510	32	Previous 50150	Present 59733	32	Utility Read	1	9583	
Previous Balance								
Payment Received 10/19/18 - Thank You!								\$721.26
								-721.26
Monthly Delivery Charge								
IRRIGATION DEMAND Rate								47.00
Billed Demand								458.83
Actual Demand								321.92
Power - Cost Adjustment								
BPA Irrigation Discount								-24.44
								-70.20
Total Current Charges								
								733.11
PAID 10034 NOV 07 2018								
PAYMENT DUE DATE		11/19/18			TOTAL AMOUNT DUE			\$733.11

Your Electricity Use Over The Last 13 Months



Comparisons	Days Service	Total KWH	Avg KWH/Day	Cost/Day
Current Billing	32	9583	299	22.91
Previous Billing	32	10400	325	22.54
Last Year	31	54	2	11.13

Learn what is using energy inefficiently in your home.
For class dates and times, visit www.otecc.com or
call your local OTEC office to reserve your seat.

Notice: A 1.5% per month late charge will be added to the previous balance.
The "Previous Balance" is subject to disconnection prior to the "Due Date" shown above.

PLEASE DETACH AND RETURN BOTTOM PORTION IF PAYING BY MAIL. MAKE CHECKS PAYABLE TO "OTEC".

13186

