

Part 5 of 5 – Water Right Information

Please use a separate Part 5 for each water right being changed. See instructions on page 6, to copy and paste additional Part 5s, or to add additional rows to tables within the form.

CERTIFICATE # 64748

Received by OWRD

Description of Water Delivery System

System capacity: _____ cubic feet per second (cfs) **OR**
15,000 gallons per minute (gpm)

JUN 19 2019

Salem, OR

Describe the current water delivery system or the system that was in place at some time within the last five years. Include information on the pumps, canals, pipelines, and sprinklers used to divert, convey, and apply the water at the authorized place of use. See attached delivery information

Table 1. Location of Authorized and Proposed Point(s) of Diversion (POD) or Appropriation (POA)
 (Note: If the POD/POA name is not specified on the certificate, assign it a name or number here.)

POD/POA Name or Number	Is this POD/POA Authorized on the Certificate or Is It Proposed?	If POA, OWRD Well Log ID# (or Well ID Tag # L-)	Twp		Rng		Sec		1/4 1/4		Tax Lot, DLC or Gov't Lot	Measured Distances (from a recognized survey corner)
PCWDIC POD	<input checked="" type="checkbox"/> Authorized <input type="checkbox"/> Proposed		6	S	3	W	4	NW	SW	5S 3W 5 800	4,700 ft north and 1,290 feet east from the SE corner of DLC 58	
CP POD	<input type="checkbox"/> Authorized <input checked="" type="checkbox"/> Proposed		5	S	3	W	10	NW	NW	5S 3W 9 2200	608 feet north and 40 feet west from Northerly NW corner of DLC 54.	
	<input type="checkbox"/> Authorized <input type="checkbox"/> Proposed											
	<input type="checkbox"/> Authorized <input type="checkbox"/> Proposed											

Check all type(s) of change(s) proposed below (change "CODES" are provided in parentheses):

- | | |
|--|---|
| <input type="checkbox"/> Place of Use (POU) | <input type="checkbox"/> Supplemental Use to Primary Use (S to P) |
| <input type="checkbox"/> Character of Use (USE) | <input type="checkbox"/> Point of Appropriation/Well (POA) |
| <input type="checkbox"/> Point of Diversion (POD) | <input type="checkbox"/> Additional Point of Appropriation (APOA) |
| <input checked="" type="checkbox"/> Additional Point of Diversion (APOD) | <input type="checkbox"/> Substitution (SUB) |
| <input type="checkbox"/> Surface Water POD to Ground Water POA (SW/GW) | <input type="checkbox"/> Government Action POD (GOV) |

Will all of the proposed changes affect the entire water right?

- Yes Complete only the Proposed ("to" or "on" lands) section of Table 2 on the next page. Use the "CODES" listed above to describe the proposed changes.
- No Complete all of Table 2 to describe the portion of the water right to be changed.

Please use a separate Part 5 for each water right being changed. See instructions on page 6, to copy and paste additional Part 5s, or to add additional rows to tables within the form.

CERTIFICATE # 87769

Description of Water Delivery System

System capacity: _____ cubic feet per second (cfs) **OR**
15,000 gallons per minute (gpm)

Describe the current water delivery system or the system that was in place at some time within the last five years. Include information on the pumps, canals, pipelines, and sprinklers used to divert, convey, and apply the water at the authorized place of use. See attached delivery information

Table 1. Location of Authorized and Proposed Point(s) of Diversion (POD) or Appropriation (POA)
 (Note: If the POD/POA name is not specified on the certificate, assign it a name or number here.)

POD/POA Name or Number	Is this POD/POA Authorized on the Certificate or is it Proposed?	If POA, OWRD Well Log ID# (or Well ID Tag # L-)	Twp.		Rng.		Sec.	1/4 1/4		Tax Lot, DLC or Gov't Lot	Measured Distances (from a recognized survey corner)
PCWDIC POD	<input checked="" type="checkbox"/> Authorized <input type="checkbox"/> Proposed		6	S	3	W	4	NW	SW	5S 3W 5 800	4,700 feet north and 1,290 feet east from SE corner of DLC 58
CP POD	<input type="checkbox"/> Authorized <input checked="" type="checkbox"/> Proposed		5	S	3	W	10	NW	NW	5S 3W 9 2200	608 feet north and 40 feet west from Northerly NW corner of DLC 54.
	<input type="checkbox"/> Authorized <input type="checkbox"/> Proposed										
	<input type="checkbox"/> Authorized <input type="checkbox"/> Proposed										

Check all type(s) of change(s) proposed below (change "CODES" are provided in parentheses):

- Place of Use (POU)
- Character of Use (USE)
- Point of Diversion (POD)
- Additional Point of Diversion (APOD)
- Surface Water POD to Ground Water POA (SW/GW)
- Supplemental Use to Primary Use (S to P)
- Point of Appropriation/Well (POA)
- Additional Point of Appropriation (APOA)
- Substitution (SUB)
- Government Action POD (GOV)

Will all of the proposed changes affect the entire water right?

- Yes Complete only the Proposed ("to" or "on" lands) section of Table 2 on the next page. Use the "CODES" listed above to describe the proposed changes.
- No Complete all of Table 2 to describe the portion of the water right to be changed.

Received by OWRD

JUN 19 2019

Please use a separate Part 5 for each water right being changed. See instructions on page 6, to copy and paste additional Part 5s, or to add additional rows to tables within the form.

CERTIFICATE # 89032

Received by OWRD

Description of Water Delivery System

JUN 19 2019

System capacity: _____ cubic feet per second (cfs) OR

15,000 gallons per minute (gpm)

Salem, OR

Describe the current water delivery system or the system that was in place at some time within the last five years. Include information on the pumps, canals, pipelines, and sprinklers used to divert, convey, and apply the water at the authorized place of use. See attached delivery information

Table 1. Location of Authorized and Proposed Point(s) of Diversion (POD) or Appropriation (POA)

(Note: If the POD/POA name is not specified on the certificate, assign it a name or number here.)

POD/POA Name or Number	Is this POD/POA Authorized on the Certificate or is it Proposed?	If POA, OWRD Well Log ID# (or Well ID Tag# L-___)	Twp		Rng		Sec	1/4 1/4		Tax Lot, DLC or Gov't Lot	Measured Distances (from a recognized survey corner)
PCWDIC POD	<input checked="" type="checkbox"/> Authorized <input type="checkbox"/> Proposed		6	S	3	W	4	NW	SW	5S 3W 5 800	4,700 feet north and 1,290 feet east from SE corner of DLC 58.
CP POD	<input type="checkbox"/> Authorized <input checked="" type="checkbox"/> Proposed		5	S	3	W	10	NW	NW	5S 3W 9 2200	608 feet north and 40 feet west from Northerly NW corner of DLC 54.
	<input type="checkbox"/> Authorized <input type="checkbox"/> Proposed										
	<input type="checkbox"/> Authorized <input type="checkbox"/> Proposed										

Check all type(s) of change(s) proposed below (change "CODES" are provided in parentheses):

- Place of Use (POU)
- Character of Use (USE)
- Point of Diversion (POD)
- Additional Point of Diversion (APOD)
- Surface Water POD to Ground Water POA (SW/GW)
- Supplemental Use to Primary Use (S to P)
- Point of Appropriation/Well (POA)
- Additional Point of Appropriation (APOA)
- Substitution (SUB)
- Government Action POD (GOV)

Will all of the proposed changes affect the entire water right?

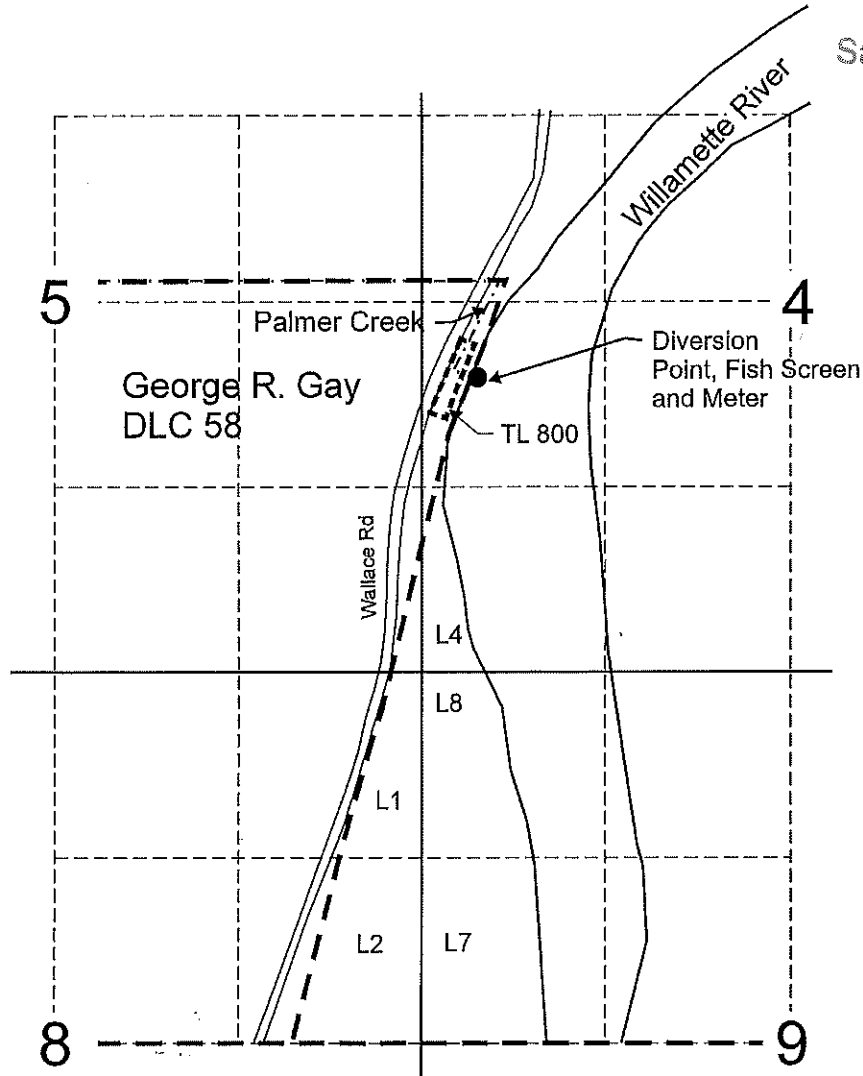
- Yes Complete only the Proposed ("to" or "on" lands) section of Table 2 on the next page. Use the "CODES" listed above to describe the proposed changes.
- No Complete all of Table 2 to describe the portion of the water right to be changed.

Received by OWRD

T.6S. R.3W. Sec. 4, W.M.


JUN 19 2019

Salem, OR



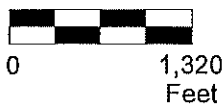
POD is located 690 feet south and 110 feet west from the NE corner of Gay DLC 58 or
 POD is located 4,700 feet north and 1,290 feet east from the SE corner of Gay DLC 58.

- - - - - Main Canal
- - - - - Tax lot boundary



EXPIRATION DATE: 6/30/2019

Scale: 1" = 1,320'



This map was prepared for the purpose of identifying the location of a water right only and is not intended to provide legal dimensions or location of property ownership lines.



Map 4. PCWDIC Diversion Point

Palmer Creek Water District Improvement Company
 T.6S. R.3W. Sec. 4, W.M.

Pacific Hydro-Geology Inc.

1/2019

POD.cdr