



State of Oregon
 Water Resources Department
 725 Summer Street NE, Suite A
 Salem, Oregon 97301-1266
 (503) 986-0900

Application for Permanent Water Right Transfer

Part 1 of 5 – Minimum Requirements Checklist

This transfer application will be returned if Parts 1 through 5 and all required attachments are not completed and included.
 For questions, please call (503) 986-0900, and ask for Transfer Section.

Check all items included with this application. (N/A = Not Applicable)

RECEIVED

- Part 1 – Completed Minimum Requirements Checklist.
- Part 2 – Completed Transfer Application Map Checklist.
- Part 3 – Application Fee, payable by check to the Oregon Water Resources Department, and completed Fee Worksheet, page 3. Try the new online fee calculator at: http://apps.wrd.state.or.us/apps/misc/wrd_fee_calculator. If you have questions, call Customer Service at (503) 986-0801.
- Part 4 – Completed Applicant Information and Signature.
- Part 5 – Information about Water Rights to be Transferred: **How many water rights are to be transferred? Five List them here: C- 91418, C-47895, C-62014, C-90408, C-90409.** Please include a separate Part 5 for each water right. (See instructions on page 6)

JUL 01 2019

QWRD

Attachments:

- Completed Transfer Application Map.
- Completed Evidence of Use Affidavit and supporting documentation.
- N/A Affidavit(s) of Consent from Landowner(s) (if the applicant does not own the land the water right is on.)
- N/A Supplemental Form D – For water rights served by or issued in the name of an irrigation district. Complete when the transfer applicant is not the irrigation district.
- N/A Oregon Water Resources Department’s Land Use Information Form with approval and signature (or signed land use form receipt stub) from each local land use authority in which water is to be diverted, conveyed, and/or used. Not required if water is to be diverted, conveyed, and/or used only on federal lands or if **all** of the following apply: a) a change in place of use only, b) no structural changes, c) the use of water is for irrigation only, and d) the use is located within an irrigation district or an exclusive farm use zone.
- N/A Water Well Report/Well Log for changes in point(s) of appropriation (well(s)) or additional point(s) of appropriation.
- N/A Geologist Report for a change from a surface water point of diversion to a ground water point of appropriation (well), if the proposed well is more than 500’ from the surface water source and more than 1000’ upstream or downstream from the point of diversion. See OAR 690-380-2130 for requirements and applicability.

(For Staff Use Only)

WE ARE RETURNING YOUR APPLICATION FOR THE FOLLOWING REASON(S):

<input type="checkbox"/> Application fee not enclosed/insufficient	<input type="checkbox"/> Map not included or incomplete
<input type="checkbox"/> Land Use Form not enclosed or incomplete	<input type="checkbox"/> Part _____ is incomplete
<input type="checkbox"/> Additional signature(s) required	

Other/Explanation _____

Staff: _____ 503-986-0 _____ Date: ____/____/____

Your transfer application will be returned if any of the map requirements listed below are not met.

Please be sure that the transfer application map you submit includes all the required items and matches the existing water right map. Check all boxes that apply.

- N/A Certified Water Right Examiner (CWRE) Stamp and Original Signature. For a list of CWREs, see http://apps.wrd.state.or.us/apps/wr/cwre_license_view/. CWRE stamp and signature are not required for substitutions.
- N/A If **more than three** water rights are involved, separate maps are needed for each water right.
- Permanent quality printed with dark ink on good quality paper.
- The size of the map can be 8½ x 11 inches, 8½ x 14 inches, 11 x 17 inches, or up to 30 x 30 inches. For 30 x 30 inch maps, one extra copy is required.
- A north arrow, a legend, and scale.
- The scale of the map must be: 1 inch = 400 feet, 1 inch = 1,320 feet, the scale of the Final Proof/Claim of Beneficial Use Map (the map used when the permit was certificated), the scale of the county assessor map if the scale is not smaller than 1 inch = 1,320 feet, or a scale that has been pre-approved by the Department.
- Township, Range, Section, ¼ ¼, DLC, Government Lot, and other recognized public land survey lines.
- Tax lot boundaries (property lines) are required. Tax lot numbers are recommended.
- Major physical features including rivers and creeks showing direction of flow, lakes and reservoirs, roads, and railroads.
- Major water delivery system features from the point(s) of diversion/appropriation such as main pipelines, canals, and ditches.
- Existing place of use that includes separate hachuring for each water right, priority date, and use including number of acres in each quarter-quarter section, government lot, or in each quarter-quarter section as projected within government lots, donation land claims, or other recognized public land survey subdivisions. If less than the entirety of the water right is being changed, a separate hachuring is needed for lands left unchanged.
- N/A Proposed place of use that includes separate hachuring for each water right, priority date, and use including number of acres in each quarter-quarter section, government lot, or in each quarter-quarter section as projected within government lots, donation land claims, or other recognized public land survey subdivisions.
- Existing point(s) of diversion or well(s) with distance and bearing or coordinates from a recognized survey corner. This information can be found in your water right certificate or permit.
- N/A If you are proposing a change in point(s) of diversion or well(s), show the proposed location and label it clearly with distance and bearing or coordinates. If GPS coordinates are used, latitude-longitude coordinates may be expressed as either degrees-minutes-seconds with at least one digit after the decimal (example – 42°32'15.5") or degrees-decimal with five or more digits after the decimal (example – 42.53764°).

Part 4 of 5 – Applicant Information and Signature

Applicant Information

APPLICANT/BUSINESS NAME Golden Rule Farms, Inc		PHONE NO. 541-480-9752	ADDITIONAL CONTACT NO.
ADDRESS P.O. Box 255		FAX NO.	
CITY Christmas Valley	STATE OR	ZIP 97641	E-MAIL
BY PROVIDING AN E-MAIL ADDRESS, CONSENT IS GIVEN TO RECEIVE ALL CORRESPONDENCE FROM THE DEPARTMENT ELECTRONICALLY. COPIES OF THE FINAL ORDER DOCUMENTS WILL ALSO BE MAILED.			

Agent Information – The agent is authorized to represent the applicant in all matters relating to this application.

AGENT/BUSINESS NAME John A. Short / Water Right Services, LLC		PHONE NO. 541-389-2837	ADDITIONAL CONTACT NO.
ADDRESS P.O. Box 1830		FAX NO.	
CITY Bend	STATE OR	ZIP 97709	E-MAIL johnshort@usa.com
BY PROVIDING AN E-MAIL ADDRESS, CONSENT IS GIVEN TO RECEIVE ALL CORRESPONDENCE FROM THE DEPARTMENT ELECTRONICALLY. COPIES OF THE FINAL ORDER DOCUMENTS WILL ALSO BE MAILED.			

Explain in your own words what you propose to accomplish with this transfer application, and why:
Transfer to different place of use and to new points of appropriation.

If you need additional space, continue on a separate piece of paper and attach to the application as "Attachment 1".

Check this box if this project is fully or partially funded by the American Recovery and Reinvestment Act. (Federal stimulus dollars)

Check One Box

- By signing this application, I understand that, upon receipt of the draft preliminary determination and prior to Department approval of the transfer, I will be required to provide landownership information and evidence that I am authorized to pursue the transfer as identified in OAR 690-380-4010(5); **OR**
- I affirm the applicant is a municipality as defined in ORS 540.510(3)(b) and that the right is in the name of the municipality or a predecessor; **OR**
- I affirm the applicant is an entity with the authority to condemn property and is acquiring by condemnation the property to which the water right proposed for transfer is appurtenant and have supporting documentation.

RECEIVED

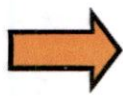
JUL 01 2019


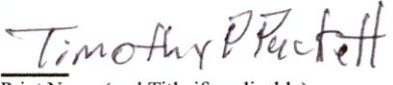
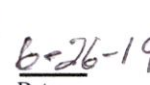
OWRD

13215

By my signature below, I confirm that I understand:

- Prior to Department approval of the transfer application, I may be required to submit payment to the Department for publication of a notice in a newspaper with general circulation in the area where the water right is located, once per week for two consecutive weeks. If more than one qualifying newspaper is available, I suggest publishing the notice in the following newspaper: **Burns Times-Herald.**
- Amendments to the application may only be made in response to the Department's Draft Preliminary Determination (DPD). The applicant will have a period of at least 30 days to amend the application to address any issues identified by the Department in the DPD, or to withdraw the application. Note that amendments may be subject to additional fees, pursuant to ORS 536.050.
- Failure to complete an approved change in place of use and/or change in character of use, will result in loss of the water right (OAR 690-380-6010).






 Applicant signature Print Name (and Title if applicable) Date

 Applicant signature Print Name (and Title if applicable) Date

RECEIVED
 JUL 01 2019
 OWRD

Is the applicant the sole owner of the land on which the water right, or portion thereof, proposed for transfer is located? Yes No *If NO, include signatures of all deeded landowners (and mailing and/or e-mail addresses if different than the applicant's) or attach affidavits of consent (and mailing and/or e-mail addresses) from all landowners or individuals/entities to which the water right(s) were conveyed.*

Check the following boxes that apply:

- The applicant is responsible for completion of change(s). Notices and correspondence should continue to be sent to the applicant.
- The receiving landowner will be responsible for completing the proposed change(s) after the final order is issued. Copies of notices and correspondence should be sent to this landowner.
- Both the receiving landowner and applicant will be responsible for completion of change(s). Copies of notices and correspondence should be sent to this landowner and the applicant.

At this time, are the lands in this transfer application in the process of being sold? Yes No

If YES, and you know who the new landowner will be, please complete the receiving landowner information table below. If you do not know who the new landowner will be, then a request for assignment will have to be filed for at a later date.

If a property sells, the certificated water right(s) located on the land belong to the new owner, unless a sale agreement or other document states otherwise. For more information see:

<http://www.oregon.gov/owrd/docs/transfer-propertytransactions.pdf>

RECEIVING LANDOWNER NAME N/A		PHONE NO.	ADDITIONAL CONTACT NO.
ADDRESS			FAX NO.
CITY	STATE	ZIP	E-MAIL


Describe any special ownership circumstances here: **N/A**

Check here if any of the water rights proposed for transfer are or will be located within or served by an irrigation or other water district. (Tip: **Complete and attach Supplemental Form D.**)

IRRIGATION DISTRICT NAME N/A	ADDRESS	
CITY	STATE	ZIP

Check here if water for any of the rights supplied under a water service agreement or other contract for stored water with a federal agency or other entity.

ENTITY NAME N/A	ADDRESS	
CITY	STATE	ZIP



To meet State Land Use Consistency Requirements, you must list all county, city, municipal corporation, or tribal governments within whose jurisdiction water will be diverted, conveyed or used.

ENTITY NAME Harney County Planning Department	ADDRESS 360 N. Alvord	
CITY Burns	STATE OR	ZIP 97720

ENTITY NAME	ADDRESS	
CITY	STATE	ZIP

RECEIVED
JUL 01 2019
OWRD

Part 5 of 5 – Water Right Information

Please use a separate Part 5 for each water right being changed. See instructions on page 6, to copy and paste additional Part 5s, or to add additional rows to tables within the form.

CERTIFICATE # 91418

RECEIVED

Description of Water Delivery System

JUL 01 2019

System capacity: 1.64 cubic feet per second (cfs) **OR**
 _____ gallons per minute (gpm)

OWRD

Describe the current water delivery system or the system that was in place at some time within the last five years. Include information on the pumps, canals, pipelines, and sprinklers used to divert, convey, and apply the water at the authorized place of use.

Water is pumped from wells, through pipelines to the pivots and applied for crop irrigation.

Table 1. Location of Authorized and Proposed Point(s) of Diversion (POD) or Appropriation (POA)
 (Note: If the POD/POA name is not specified on the certificate, assign it a name or number here.)

POD/POA Name or Number	Is this POD/POA Authorized on the Certificate or is it Proposed?	If POA, OWRD Well Log ID# (or Well ID Tag # L-___)	Twp		Rng		Sec	¼ ¼		Tax Lot, DLC or Gov't Lot	Measured Distances (from a recognized survey corner)
Well 1	<input type="checkbox"/> Authorized <input checked="" type="checkbox"/> Proposed	L-127453	26	S	32	E	34	SW	SE	TL 1800	1310' N, 1260' E of S ¼ Cor of S34
Well 2	<input type="checkbox"/> Authorized <input checked="" type="checkbox"/> Proposed	TBD	27	S	32	E	3	SE	NE	TL 200	1700' S, 270' W of NE Cor of S3
Well 3	<input checked="" type="checkbox"/> Authorized <input type="checkbox"/> Proposed	HARN 1471	27	S	32	E	10	NE	NE	TL 200	1255' S, 70' W of NE Cor of S10
	<input type="checkbox"/> Authorized <input type="checkbox"/> Proposed										

Check all type(s) of change(s) proposed below (change "CODES" are provided in parentheses):

- | | |
|--|--|
| <input checked="" type="checkbox"/> Place of Use (POU) | <input type="checkbox"/> Supplemental Use to Primary Use (S to P) |
| <input type="checkbox"/> Character of Use (USE) | <input type="checkbox"/> Point of Appropriation/Well (POA) |
| <input type="checkbox"/> Point of Diversion (POD) | <input checked="" type="checkbox"/> Additional Point of Appropriation (APOA) |
| <input type="checkbox"/> Additional Point of Diversion (APOD) | <input type="checkbox"/> Substitution (SUB) |
| <input type="checkbox"/> Surface Water POD to Ground Water POA (SW/GW) | <input type="checkbox"/> Government Action POD (GOV) |

Will all of the proposed changes affect the entire water right?

- Yes** Complete only the Proposed ("to" or "on" lands) section of Table 2 on the next page. Use the "CODES" listed above to describe the proposed changes.
- No** Complete all of Table 2 to describe the portion of the water right to be changed.

Please use and attach additional pages of Table 2 as needed.
See page 6 for instructions.

Do you have questions about how to fill-out the tables?
Contact the Department at 503-986-0900 and ask for Transfer Staff.

Table 2. Description of Changes to Water Right Certificate # 91418

List the change proposed for the acreage in each 1/4 1/4. If more than one change is proposed, specify the acreage associated with each change.
If there is more than one POD/POA involved in the proposed changes, specify the acreage associated with each POD/POA.


AUTHORIZED (the "from" or "off" lands) The listing that appears on the certificate BEFORE PROPOSED CHANGES List only that part or portion of the water right that will be changed.											Proposed Changes (see "CODES" from previous page)	PROPOSED (the "to" or "on" lands) The listing as it would appear AFTER PROPOSED CHANGES are made.														
Twp	Rng	Sec	1/4	1/4	Tax Lot	Gvt Lot or DLC	Acres	Type of USE listed on Certificate	POD(s) or POA(s) (name or number from Table 1)	Priority Date		Twp	Rng	Sec	1/4	1/4	Tax Lot	Gvt Lot or DLC	Acres	New Type of USE	POD(s)/ POA(s) to be used (from Table 1)	Priority Date				
EXAMPLE																										
2	S	9	E	15	NE	NW	100		15.0	Irrigation	POD #1 POD #2	1901	POU/POD	2	S	9	E	1	NW	NW	500	1	10.0		POD #5	1901
														2	S	9	E	2	SW	NW	500		5.0		POD #6	1901
														27	S	32	E	2	SW	NW	200		1.2	IR	Wells 1,2,3	1992
														"	"	"	"	2	NW	SW	200		7.0	"	"	"
														"	"	"	"	3	NE	NE	200	GL 1	32.7	"	"	"
														"	"	"	"	3	NW	NE	300	GL 2	10.0	"	"	"
														"	"	"	"	3	SW	NE	300		20.0	"	"	"
														"	"	"	"	3	SE	NE	200		35.9	"	"	"
														"	"	"	"	3	NE	SE	200		21.5	"	"	"
														"	"	"	"	3	NW	SE	300		2.7	"	"	"
TOTAL ACRES:												TOTAL ACRES:											131.0			

Additional remarks: _____.

For Place of Use or Character of Use Changes

Are there other water right certificates, water use permits or ground water registrations associated with the “from” or the “to” lands? Yes No

If YES, list the certificate, water use permit, or ground water registration numbers: N/A.



Pursuant to ORS 540.510, any “layered” water use such as an irrigation right that is supplemental to a primary right proposed for transfer must be included in the transfer or be cancelled. Any change to a ground water registration must be filed separately in a ground water registration modification application.

For Substitution (ground water supplemental irrigation will be substituted for surface water primary irrigation)

Ground water supplemental Permit or Certificate # N/A.
 Surface water primary Certificate # N/A.

RECEIVED

JUL 0 1 2019

OWRD

For a change from Supplemental Irrigation Use to Primary Irrigation Use

Identify the primary certificate to be cancelled. Certificate # N/A

For a change in point(s) of appropriation (well(s)) or additional point(s) of appropriation:

Well log(s) are attached for each authorized and proposed well(s) that are clearly labeled and associated with the corresponding well(s) in Table 1 above and on the accompanying application map.

Tip: You may search for well logs on the Department’s web page at:
http://apps.wrd.state.or.us/apps/gw/well_log/Default.aspx

AND/OR

Describe the construction of the authorized and proposed well(s) in Table 3 for any wells that do not have a well log. For *proposed wells not yet constructed or built*, provide “a best estimate” for each requested information element in the table. The Department recommends you consult a licensed well driller, geologist, or certified water right examiner to assist with assembling the information necessary to complete Table 3.

Table 3. Construction of Point(s) of Appropriation

Any well(s) in this listing must be clearly tied to corresponding well(s) described in Table 1 and shown on the accompanying application map. Failure to provide the information will delay the processing of your transfer application until it is received. The information is necessary for the department to assess whether the proposed well(s) will access the same source aquifer as the authorized point(s) of appropriation (POA). The Department is prohibited by law from approving POA changes that do not access the same source aquifer.

Proposed or Authorized POA Name or Number	Is well already built? (Yes or No)	If an existing well: OWRD Well ID Tag No. L-	Total well depth	Casing Diameter	Casing Intervals (feet)	Seal depth(s) (intervals)	Perforated or screened intervals (in feet)	Static water level of completed well (in feet)	Source aquifer (sand, gravel, basalt, etc.)	Well -specific rate (cfs or gpm). If less than full rate of water right
Well 2	No		260'	16"	+1' – 24'	0-24'	N/A	22'	Basalt	

- 13215

Description of Water Delivery System

JUL 01 2019

System capacity: 0.18 cubic feet per second (cfs) **OR**
 _____ gallons per minute (gpm)

OWRD

Describe the current water delivery system or the system that was in place at some time within the last five years. Include information on the pumps, canals, pipelines, and sprinklers used to divert, convey, and apply the water at the authorized place of use.

Water is pumped from wells, through pipelines to the pivots and applied for crop irrigation.

Table 1. Location of Authorized and Proposed Point(s) of Diversion (POD) or Appropriation (POA)

(Note: If the POD/POA name is not specified on the certificate, assign it a name or number here.)

POD/POA Name or Number	Is this POD/POA Authorized on the Certificate or is it Proposed?	If POA, OWRD Well Log ID# (or Well ID Tag # L-___)	Twp		Rng		Sec	¼ ¼		Tax Lot, DLC or Gov't Lot	Measured Distances (from a recognized survey corner)
Well 1	<input type="checkbox"/> Authorized <input checked="" type="checkbox"/> Proposed	L-127453	26	S	32	E	34	SW	SE	TL 1800	1310' N, 1260' E of S ¼ Cor of S34
Well 2	<input type="checkbox"/> Authorized <input checked="" type="checkbox"/> Proposed	TBD	27	S	32	E	3	SE	NE	TL 200	1700' S, 270' W of NE Cor of S3
Well 3	<input type="checkbox"/> Authorized <input checked="" type="checkbox"/> Proposed	HARN 1471	27	S	32	E	10	NE	NE	TL 200	1255' S, 70' W of NE Cor of S10
	<input type="checkbox"/> Authorized <input type="checkbox"/> Proposed										

Check all type(s) of change(s) proposed below (change "CODES" are provided in parentheses):

- | | |
|--|---|
| <input checked="" type="checkbox"/> Place of Use (POU) | <input type="checkbox"/> Supplemental Use to Primary Use (S to P) |
| <input type="checkbox"/> Character of Use (USE) | <input checked="" type="checkbox"/> Point of Appropriation/Well (POA) |
| <input type="checkbox"/> Point of Diversion (POD) | <input type="checkbox"/> Additional Point of Appropriation (APOA) |
| <input type="checkbox"/> Additional Point of Diversion (APOD) | <input type="checkbox"/> Substitution (SUB) |
| <input type="checkbox"/> Surface Water POD to Ground Water POA (SW/GW) | <input type="checkbox"/> Government Action POD (GOV) |

Will all of the proposed changes affect the entire water right?

- Yes Complete only the Proposed ("to" or "on" lands) section of Table 2 on the next page. Use the "CODES" listed above to describe the proposed changes.
- No Complete all of Table 2 to describe the portion of the water right to be changed.

- 13215 -

Please use and attach additional pages of Table 2 as needed.
See page 6 for instructions.

Do you have questions about how to fill-out the tables?
Contact the Department at 503-986-0900 and ask for Transfer Staff.

Table 2. Description of Changes to Water Right Certificate # 47895

List the change proposed for the acreage in each ¼ ¼. If more than one change is proposed, specify the acreage associated with each change.
If there is more than one POD/POA involved in the proposed changes, specify the acreage associated with each POD/POA.

AUTHORIZED (the "from" or "off" lands) The listing that appears on the certificate BEFORE PROPOSED CHANGES List only that part or portion of the water right that will be changed.											Proposed Changes (see "CODES" from previous page)	PROPOSED (the "to" or "on" lands) The listing as it would appear AFTER PROPOSED CHANGES are made.														
Twp	Rng	Sec	¼	¼	Tax Lot	Gvt Lot or DLC	Acres	Type of USE listed on Certificate	POD(s) or POA(s) (name or number from Table 1)	Priority Date		Twp	Rng	Sec	¼	¼	Tax Lot	Gvt Lot or DLC	Acres	New Type of USE	POD(s)/ POA(s) to be used (from Table 1)	Priority Date				
EXAMPLE																										
2	S	9	E	15	NE	NW	100		15.0	Irrigation	POD #1 POD #2	1901	POU/POD	2	S	9	E	1	NW	NW	500	1	10.0		POD #5	1901
																									POD #6	1901
																									Wells 1,2,3	1968
TOTAL ACRES:												TOTAL ACRES:											14.4			

Additional remarks: **The remainder of C-47895 is pending Transfer via T-13132.**


13215

RECEIVED
JUL 01 2019
OWRD

For Place of Use or Character of Use Changes

Are there other water right certificates, water use permits or ground water registrations associated with the “from” or the “to” lands? Yes No

If YES, list the certificate, water use permit, or ground water registration numbers: N/A.



Pursuant to ORS 540.510, any “layered” water use such as an irrigation right that is supplemental to a primary right proposed for transfer must be included in the transfer or be cancelled. Any change to a ground water registration must be filed separately in a ground water registration modification application.

For Substitution (ground water supplemental irrigation will be substituted for surface water primary irrigation)

Ground water supplemental Permit or Certificate # N/A.

Surface water primary Certificate # N/A.

RECEIVED

JUL 01 2019

For a change from Supplemental Irrigation Use to Primary Irrigation Use

OWRD

Identify the primary certificate to be cancelled. Certificate # N/A

For a change in point(s) of appropriation (well(s)) or additional point(s) of appropriation:

Well log(s) are attached for each authorized and proposed well(s) that are clearly labeled and associated with the corresponding well(s) in Table 1 above and on the accompanying application map.

Tip: You may search for well logs on the Department’s web page at:

http://apps.wrd.state.or.us/apps/gw/well_log/Default.aspx

AND/OR

Describe the construction of the authorized and proposed well(s) in Table 3 for any wells that do not have a well log. For *proposed wells not yet constructed or built*, provide “a best estimate” for each requested information element in the table. The Department recommends you consult a licensed well driller, geologist, or certified water right examiner to assist with assembling the information necessary to complete Table 3.

Table 3. Construction of Point(s) of Appropriation

Any well(s) in this listing must be clearly tied to corresponding well(s) described in Table 1 and shown on the accompanying application map. Failure to provide the information will delay the processing of your transfer application until it is received. The information is necessary for the department to assess whether the proposed well(s) will access the same source aquifer as the authorized point(s) of appropriation (POA). The Department is prohibited by law from approving POA changes that do not access the same source aquifer.

Proposed or Authorized POA Name or Number	Is well already built? (Yes or No)	If an existing well: OWRD Well ID Tag No. L-	Total well depth	Casing Diameter	Casing Intervals (feet)	Seal depth(s) (intervals)	Perforated or screened intervals (in feet)	Static water level of completed well (in feet)	Source aquifer (sand, gravel, basalt, etc.)	Well -specific rate (cfs or gpm). If less than full rate of water right
Well 2	No		260'	16"	+1' – 24'	0-24'	N/A	22'	Basalt	

CERTIFICATE # 62014

RECEIVED
JUL 01 2019
OWRD

Description of Water Delivery System

System capacity: 0.39 cubic feet per second (cfs) **OR**
_____ gallons per minute (gpm)

Describe the current water delivery system or the system that was in place at some time within the last five years. Include information on the pumps, canals, pipelines, and sprinklers used to divert, convey, and apply the water at the authorized place of use.

Water is pumped from wells, through pipelines to the pivots and applied for crop irrigation.

Table 1. Location of Authorized and Proposed Point(s) of Diversion (POD) or Appropriation (POA)
(Note: If the POD/POA name is not specified on the certificate, assign it a name or number here.)

POD/POA Name or Number	Is this POD/POA Authorized on the Certificate or is it Proposed?	If POA, OWRD Well Log ID# (or Well ID Tag # L-___)	Twp		Rng		Sec	¼ ¼		Tax Lot, DLC or Gov't Lot	Measured Distances (from a recognized survey corner)
Well 1	<input type="checkbox"/> Authorized <input checked="" type="checkbox"/> Proposed	L-127453	26	S	32	E	34	SW	SE	TL 1800	1310' N, 1260' E of S ¼ Cor of S34
Well 2	<input type="checkbox"/> Authorized <input checked="" type="checkbox"/> Proposed	TBD	27	S	32	E	3	SE	NE	TL 200	1700' S, 270' W of NE Cor of S3
Well 3	<input type="checkbox"/> Authorized <input checked="" type="checkbox"/> Proposed	HARN 1471	27	S	32	E	10	NE	NE	TL 200	1255' S, 70' W of NE Cor of S10
	<input type="checkbox"/> Authorized <input type="checkbox"/> Proposed										

Check all type(s) of change(s) proposed below (change "CODES" are provided in parentheses):

- | | |
|--|---|
| <input checked="" type="checkbox"/> Place of Use (POU) | <input type="checkbox"/> Supplemental Use to Primary Use (S to P) |
| <input type="checkbox"/> Character of Use (USE) | <input checked="" type="checkbox"/> Point of Appropriation/Well (POA) |
| <input type="checkbox"/> Point of Diversion (POD) | <input type="checkbox"/> Additional Point of Appropriation (APOA) |
| <input type="checkbox"/> Additional Point of Diversion (APOD) | <input type="checkbox"/> Substitution (SUB) |
| <input type="checkbox"/> Surface Water POD to Ground Water POA (SW/GW) | <input type="checkbox"/> Government Action POD (GOV) |

Will all of the proposed changes affect the entire water right?

- Yes Complete only the Proposed ("to" or "on" lands) section of Table 2 on the next page. Use the "CODES" listed above to describe the proposed changes.
- No Complete all of Table 2 to describe the portion of the water right to be changed.

= 13215 -

Please use and attach additional pages of Table 2 as needed.
See page 6 for instructions.

Do you have questions about how to fill-out the tables?
Contact the Department at 503-986-0900 and ask for Transfer Staff.

Table 2. Description of Changes to Water Right Certificate # 62014

List the change proposed for the acreage in each 1/4 1/4. If more than one change is proposed, specify the acreage associated with each change.
If there is more than one POD/POA involved in the proposed changes, specify the acreage associated with each POD/POA.

AUTHORIZED (the "from" or "off" lands) The listing that appears on the certificate BEFORE PROPOSED CHANGES List only that part or portion of the water right that will be changed.													Proposed Changes (see "CODES" from previous page)	PROPOSED (the "to" or "on" lands) The listing as it would appear AFTER PROPOSED CHANGES are made.												
Twp	Rng	Sec	1/4	1/4	Tax Lot	Gvt Lot or DLC	Acres	Type of USE listed on Certificate	POD(s) or POA(s) (name or number from Table 1)	Priority Date	Twp	Rng		Sec	1/4	1/4	Tax Lot	Gvt Lot or DLC	Acres	New Type of USE	POD(s)/ POA(s) to be used (from Table 1)	Priority Date				
EXAMPLE																										
2	S	9	E	15	NE	NW	100		15.0	Irrigation	POD #1 POD #2	1901	POU/POD	2	S	9	E	1	NW	NW	500	1	10.0		POD #5	1901
TOTAL ACRES:													TOTAL ACRES:										31.4			

Additional remarks: **The remainder of C-62014 is pending Transfer via T-12822.**

RECEIVED
JUL 01 2019
OWRD

For Place of Use or Character of Use Changes

Are there other water right certificates, water use permits or ground water registrations associated with the “from” or the “to” lands? Yes No

If YES, list the certificate, water use permit, or ground water registration numbers: N/A.



Pursuant to ORS 540.510, any “layered” water use such as an irrigation right that is supplemental to a primary right proposed for transfer must be included in the transfer or be cancelled. Any change to a ground water registration must be filed separately in a ground water registration modification application.

For Substitution (ground water supplemental irrigation will be substituted for surface water primary irrigation)

Ground water supplemental Permit or Certificate # N/A.

Surface water primary Certificate # N/A.

RECEIVED

JUL 01 2019

OWRD

For a change from Supplemental Irrigation Use to Primary Irrigation Use

Identify the primary certificate to be cancelled. Certificate # N/A

For a change in point(s) of appropriation (well(s)) or additional point(s) of appropriation:

- Well log(s) are attached for each authorized and proposed well(s) that are clearly labeled and associated with the corresponding well(s) in Table 1 above and on the accompanying application map.

Tip: You may search for well logs on the Department’s web page at:

http://apps.wrd.state.or.us/apps/gw/well_log/Default.aspx

AND/OR

- Describe the construction of the authorized and proposed well(s) in Table 3 for any wells that do not have a well log. For *proposed wells not yet constructed or built*, provide “a best estimate” for each requested information element in the table. The Department recommends you consult a licensed well driller, geologist, or certified water right examiner to assist with assembling the information necessary to complete Table 3.

Table 3. Construction of Point(s) of Appropriation

Any well(s) in this listing must be clearly tied to corresponding well(s) described in Table 1 and shown on the accompanying application map. Failure to provide the information will delay the processing of your transfer application until it is received. The information is necessary for the department to assess whether the proposed well(s) will access the same source aquifer as the authorized point(s) of appropriation (POA). The Department is prohibited by law from approving POA changes that do not access the same source aquifer.

Proposed or Authorized POA Name or Number	Is well already built? (Yes or No)	If an existing well: OWRD Well ID Tag No. L-	Total well depth	Casing Diameter	Casing Intervals (feet)	Seal depth(s) (intervals)	Perforated or screened intervals (in feet)	Static water level of completed well (in feet)	Source aquifer (sand, gravel, basalt, etc.)	Well -specific rate (cfs or gpm). If less than full rate of water right
Well 2	Yes	TBD	260'	16"	+1'-24'	0-24'	N/A	22'	Basalt	

CERTIFICATE # 90408

RECEIVED
JUL 01 2019
OWRD

Description of Water Delivery System

System capacity: 3.1 cubic feet per second (cfs) OR
_____ gallons per minute (gpm)

Describe the current water delivery system or the system that was in place at some time within the last five years. Include information on the pumps, canals, pipelines, and sprinklers used to divert, convey, and apply the water at the authorized place of use.

Water is pumped from wells, through pipelines to the pivots and applied for crop irrigation.

Table 1. Location of Authorized and Proposed Point(s) of Diversion (POD) or Appropriation (POA)
(Note: If the POD/POA name is not specified on the certificate, assign it a name or number here.)

POD/POA Name or Number	Is this POD/POA Authorized on the Certificate or is it Proposed?	If POA, OWRD Well Log ID# (or Well ID Tag # L-___)	Twp		Rng		Sec	¼ ¼		Tax Lot, DLC or Gov't Lot	Measured Distances (from a recognized survey corner)
Well 1	<input type="checkbox"/> Authorized <input checked="" type="checkbox"/> Proposed	L-127453	26	S	32	E	34	SW	SE	TL 1800	1310' N, 1260' E of S ¼ Cor of S34
Well 2	<input type="checkbox"/> Authorized <input checked="" type="checkbox"/> Proposed	TBD	27	S	32	E	3	SE	NE	TL 200	1700' S, 270' W of NE Cor of S3
Well 3	<input type="checkbox"/> Authorized <input checked="" type="checkbox"/> Proposed	HARN 1471	27	S	32	E	10	NE	NE	TL 200	1255' S, 70' W of NE Cor of S10
	<input type="checkbox"/> Authorized <input type="checkbox"/> Proposed										

Check all type(s) of change(s) proposed below (change "CODES" are provided in parentheses):

- | | |
|--|---|
| <input checked="" type="checkbox"/> Place of Use (POU) | <input type="checkbox"/> Supplemental Use to Primary Use (S to P) |
| <input type="checkbox"/> Character of Use (USE) | <input checked="" type="checkbox"/> Point of Appropriation/Well (POA) |
| <input type="checkbox"/> Point of Diversion (POD) | <input type="checkbox"/> Additional Point of Appropriation (APOA) |
| <input type="checkbox"/> Additional Point of Diversion (APOD) | <input type="checkbox"/> Substitution (SUB) |
| <input type="checkbox"/> Surface Water POD to Ground Water POA (SW/GW) | <input type="checkbox"/> Government Action POD (GOV) |

Will all of the proposed changes affect the entire water right?

- Yes Complete only the Proposed ("to" or "on" lands) section of Table 2 on the next page. Use the "CODES" listed above to describe the proposed changes.
- No Complete all of Table 2 to describe the portion of the water right to be changed

13215

Please use and attach additional pages of Table 2 as needed.
See page 6 for instructions.

Do you have questions about how to fill-out the tables?
Contact the Department at 503-986-0900 and ask for Transfer Staff.

Table 2-A. Description of Changes to Water Right Certificate # 90408

List the change proposed for the acreage in each 1/4 1/4. If more than one change is proposed, specify the acreage associated with each change.
If there is more than one POD/POA involved in the proposed changes, specify the acreage associated with each POD/POA.

AUTHORIZED (the "from" or "off" lands) The listing that appears on the certificate BEFORE PROPOSED CHANGES List only that part or portion of the water right that will be changed.											Proposed Changes (see "CODES" from previous page)	PROPOSED (the "to" or "on" lands) The listing as it would appear AFTER PROPOSED CHANGES are made.												
Twp	Rng	Sec	1/4 1/4	Tax Lot	Gvt Lot or DLC	Acres	Type of USE listed on Certificate	POD(s) or POA(s) (name or number from Table 1)	Priority Date	Twp		Rng	Sec	1/4 1/4	Tax Lot	Gvt Lot or DLC	Acres	New Type of USE	POD(s)/ POA(s) to be used (from Table 1)	Priority Date				
												26	S	32	E	33	NE	SE	1300		0.8	IR	Wells 1,2,3	1974
												26	S	32	E	33	SE	SE	1700	GL 6	0.8	"	"	"
												26	S	32	E	34	NE	NE	1300		33.9	"	"	"
												"	"	"	"	34	NW	NE	1300		34.3	"	"	"
												"	"	"	"	34	SW	NE	1300		34.2	"	"	"
												"	"	"	"	34	SW	NE	1300		0.1	"	"	"
												"	"	"	"	34	SE	NE	1300		33.9	"	"	"
												"	"	"	"	34	SE	NE	1300		0.1	"	"	"
												"	"	"	"	34	NE	NW	1300		0.8	"	"	"
												"	"	"	"	34	SW	NW	1300	GL 2	0.9	"	"	"
												"	"	"	"	34	SE	NW	1300		0.8	"	"	"
												"	"	"	"	34	SE	NW	1300		0.8	"	"	"
												"	"	"	"	34	NE	SW	1300		3.2	"	"	"
												"	"	"	"	34	NE	SW	1300		0.1	"	"	"
TOTAL ACRES:								SUB-TOTAL ACRES: 144.7																

13215

RECEIVED

JUL 01 2019

OWRD

AUTHORIZED (the "from" or "off" lands) The listing that appears on the certificate BEFORE PROPOSED CHANGES List only that part or portion of the water right that will be changed.											Proposed Changes (see "CODES" from previous page)	PROPOSED (the "to" or "on" lands) The listing as it would appear AFTER PROPOSED CHANGES are made.											
Twp	Rng	Sec	¼ ¼	Tax Lot	Gvt Lot or DLC	Acres	Type of USE listed on Certificate	POD(s) or POA(s) (name or number from Table 1)	Priority Date	Twp		Rng	Sec	¼ ¼	Tax Lot	Gvt Lot or DLC	Acres	New Type of USE	POD(s)/ POA(s) to be used (from Table 1)	Priority Date			
											26	S	32	E	34	NW	SW	1300		3.5	IR	Wells 1,2,3	1974
											"	"	"	"	34	SW	SW	1700		2.7	"	"	"
											"	"	"	"	34	SE	SW	1700		2.7	"	"	"
											"	"	"	"	34	SE	SW	1700		0.1	"	"	"
											"	"	"	"	34	NE	SE	1300		3.2	"	"	"
											"	"	"	"	34	NW	SE	1300		2.9	"	"	"
											"	"	"	"	34	SW	SE	1800		3.5	"	"	"
											"	"	"	"	34	SE	SE	1800		3.0	"	"	"
											"	"	"	"	35	NE	SW	1900		2.7	"	"	"
											"	"	"	"	35	NE	SW	1900		4.9	"	"	"
											"	"	"	"	35	NW	SW	1800		0.1	"	"	"
											"	"	"	"	35	NW	SW	1800		33.5	"	"	"
											"	"	"	"	35	SW	SW	1800		0.2	"	"	"
											"	"	"	"	35	SW	SW	1800		33.0	"	"	"
											"	"	"	"	35	SE	SW	1900		33.3	"	"	"
											27	S	32	E	3	NW	NW	300	GL3	0.9			
TOTAL ACRES:											SUB-TOTAL ACRES: 130.2											TOTAL ACRES: 274.9	

13215

RECEIVED
JUL 01 2019
OWRD

For Place of Use or Character of Use Changes

Are there other water right certificates, water use permits or ground water registrations associated with the “from” or the “to” lands? Yes No

If YES, list the certificate, water use permit, or ground water registration numbers: N/A.



Pursuant to ORS 540.510, any “layered” water use such as an irrigation right that is supplemental to a primary right proposed for transfer must be included in the transfer or be cancelled. Any change to a ground water registration must be filed separately in a ground water registration modification application.

For Substitution (ground water supplemental irrigation will be substituted for surface water primary irrigation)

Ground water supplemental Permit or Certificate # N/A:

Surface water primary Certificate # N/A.

RECEIVED

JUL 01 2019

For a change from Supplemental Irrigation Use to Primary Irrigation Use

Identify the primary certificate to be cancelled. Certificate # N/A

OWRD

For a change in point(s) of appropriation (well(s)) or additional point(s) of appropriation:

- Well log(s) are attached for each authorized and proposed well(s) that are clearly labeled and associated with the corresponding well(s) in Table 1 above and on the accompanying application map.

Tip: You may search for well logs on the Department’s web page at:

http://apps.wrd.state.or.us/apps/gw/well_log/Default.aspx

AND/OR

- Describe the construction of the authorized and proposed well(s) in Table 3 for any wells that do not have a well log. For *proposed wells not yet constructed or built*, provide “a best estimate” for each requested information element in the table. The Department recommends you consult a licensed well driller, geologist, or certified water right examiner to assist with assembling the information necessary to complete Table 3.

Table 3. Construction of Point(s) of Appropriation

Any well(s) in this listing must be clearly tied to corresponding well(s) described in Table 1 and shown on the accompanying application map. Failure to provide the information will delay the processing of your transfer application until it is received. The information is necessary for the department to assess whether the proposed well(s) will access the same source aquifer as the authorized point(s) of appropriation (POA). The Department is prohibited by law from approving POA changes that do not access the same source aquifer.

Proposed or Authorized POA Name or Number	Is well already built? (Yes or No)	If an existing well: OWRD Well ID Tag No. L-	Total well depth	Casing Diameter	Casing Intervals (feet)	Seal depth(s) (intervals)	Perforated or screened intervals (in feet)	Static water level of completed well (in feet)	Source aquifer (sand, gravel, basalt, etc.)	Well -specific rate (cfs or gpm). If less than full rate of water right
Well 2	No		260'	16"	+1' – 24'	0-24'	N/A	22'	Basalt	

CERTIFICATE # 90409

OWRD

Description of Water Delivery System

System capacity: 0.745 cubic feet per second (cfs) OR
 _____ gallons per minute (gpm)

Describe the current water delivery system or the system that was in place at some time within the last five years. Include information on the pumps, canals, pipelines, and sprinklers used to divert, convey, and apply the water at the authorized place of use.

Water is pumped from wells, through pipelines to the pivots and applied for crop irrigation.

Table 1. Location of Authorized and Proposed Point(s) of Diversion (POD) or Appropriation (POA)
 (Note: If the POD/POA name is not specified on the certificate, assign it a name or number here.)

POD/POA Name or Number	Is this POD/POA Authorized on the Certificate or is it Proposed?	If POA, OWRD Well Log ID# (or Well ID Tag # L-___)	Twp		Rng		Sec	¼ ¼		Tax Lot, DLC or Gov't Lot	Measured Distances (from a recognized survey corner)
Well 1	<input type="checkbox"/> Authorized <input checked="" type="checkbox"/> Proposed	L-127453	26	S	32	E	34	SW	SE	TL 1800	1310' N, 1260' E of S ¼ Cor of S34
Well 2	<input type="checkbox"/> Authorized <input checked="" type="checkbox"/> Proposed	TBD	27	S	32	E	3	SE	NE	TL 200	1700' S, 270' W of NE Cor of S3
Well 3	<input type="checkbox"/> Authorized <input checked="" type="checkbox"/> Proposed	HARN 1471	27	S	32	E	10	NE	NE	TL 200	1255' S, 70' W of NE Cor of S10
	<input type="checkbox"/> Authorized <input type="checkbox"/> Proposed										

Check all type(s) of change(s) proposed below (change "CODES" are provided in parentheses):

- | | |
|--|---|
| <input checked="" type="checkbox"/> Place of Use (POU) | <input type="checkbox"/> Supplemental Use to Primary Use (S to P) |
| <input type="checkbox"/> Character of Use (USE) | <input checked="" type="checkbox"/> Point of Appropriation/Well (POA) |
| <input type="checkbox"/> Point of Diversion (POD) | <input type="checkbox"/> Additional Point of Appropriation (APOA) |
| <input type="checkbox"/> Additional Point of Diversion (APOD) | <input type="checkbox"/> Substitution (SUB) |
| <input type="checkbox"/> Surface Water POD to Ground Water POA (SW/GW) | <input type="checkbox"/> Government Action POD (GOV) |

Will all of the proposed changes affect the entire water right?

- Yes Complete only the Proposed ("to" or "on" lands) section of Table 2 on the next page. Use the "CODES" listed above to describe the proposed changes.
- No Complete all of Table 2 to describe the portion of the water right to be changed.

13215

Please use and attach additional pages of Table 2 as needed.
See page 6 for instructions.

Do you have questions about how to fill-out the tables?
Contact the Department at 503-986-0900 and ask for Transfer Staff.

Table 2. Description of Changes to Water Right Certificate # 90409

List the change proposed for the acreage in each 1/4 1/4. If more than one change is proposed, specify the acreage associated with each change.
If there is more than one POD/POA involved in the proposed changes, specify the acreage associated with each POD/POA.

AUTHORIZED (the "from" or "off" lands) The listing that appears on the certificate BEFORE PROPOSED CHANGES List only that part or portion of the water right that will be changed.													Proposed Changes (see "CODES" from previous page)	PROPOSED (the "to" or "on" lands) The listing as it would appear AFTER PROPOSED CHANGES are made.													
Twp	Rng	Sec	1/4	1/4	Tax Lot	Gvt Lot or DLC	Acres	Type of USE listed on Certificate	POD(s) or POA(s) (name or number from Table 1)	Priority Date	Twp	Rng		Sec	1/4	1/4	Tax Lot	Gvt Lot or DLC	Acres	New Type of USE	POD(s)/ POA(s) to be used (from Table 1)	Priority Date					
EXAMPLE																											
2	S	9	E	15	NE	NW	100		15.0	Irrigation	POD #1 POD #2	1901	POU/POD	2	S	9	E	1	NW	NW	500	1	10.0		POD #5	1901	
															2	S	9	E	2	SW	NW	500		5.0		POD #6	1901
															27	S	32	E	2	SW	NW	200		33.1	IR	Wells 1,2,3	1979
															"	"	"	"	2	NE	SW	200		17.6	"	"	"
															"	"	"	"	2	NW	SW	200		6.0	"	"	"
															"	"	"	"	2	NW	SW	200		0.8	"	"	"
															"	"	"	"	3	SE	NE	200		2.1	"	"	"
TOTAL ACRES:														TOTAL ACRES:							59.6						

Additional remarks: _____.

For Place of Use or Character of Use Changes

Are there other water right certificates, water use permits or ground water registrations associated with the “from” or the “to” lands? Yes No

If YES, list the certificate, water use permit, or ground water registration numbers: N/A.



Pursuant to ORS 540.510, any “layered” water use such as an irrigation right that is supplemental to a primary right proposed for transfer must be included in the transfer or be cancelled. Any change to a ground water registration must be filed separately in a ground water registration modification application.

For Substitution (ground water supplemental irrigation will be substituted for surface water primary irrigation)

Ground water supplemental Permit or Certificate # N/A.
 Surface water primary Certificate # N/A.

RECEIVED

JUL 0 1 2019

For a change from Supplemental Irrigation Use to Primary Irrigation Use

Identify the primary certificate to be cancelled. Certificate # N/A

OWRD

For a change in point(s) of appropriation (well(s)) or additional point(s) of appropriation:

- Well log(s) are attached for each authorized and proposed well(s) that are clearly labeled and associated with the corresponding well(s) in Table 1 above and on the accompanying application map.

Tip: You may search for well logs on the Department’s web page at:

http://apps.wrd.state.or.us/apps/gw/well_log/Default.aspx

AND/OR

- Describe the construction of the authorized and proposed well(s) in Table 3 for any wells that do not have a well log. For *proposed wells not yet constructed or built*, provide “a best estimate” for each requested information element in the table. The Department recommends you consult a licensed well driller, geologist, or certified water right examiner to assist with assembling the information necessary to complete Table 3.

Table 3. Construction of Point(s) of Appropriation

Any well(s) in this listing must be clearly tied to corresponding well(s) described in Table 1 and shown on the accompanying application map. Failure to provide the information will delay the processing of your transfer application until it is received. The information is necessary for the department to assess whether the proposed well(s) will access the same source aquifer as the authorized point(s) of appropriation (POA). The Department is prohibited by law from approving POA changes that do not access the same source aquifer.

Proposed or Authorized POA Name or Number	Is well already built? (Yes or No)	If an existing well: OWRD Well ID Tag No. L-	Total well depth	Casing Diameter	Casing Intervals (feet)	Seal depth(s) (intervals)	Perforated or screened intervals (in feet)	Static water level of completed well (in feet)	Source aquifer (sand, gravel, basalt, etc.)	Well -specific rate (cfs or gpm). If less than full rate of water right
Well 2	No		260'	16"	+1' – 24'	0-24'	N/A	22'	Basalt	

13215

RECEIVED

27S/32E-10ad

STATE OF OREGON WATER WELL REPORT (as required by ORS 537.765)

DEC 14 1987

Harney 1471

(1) OWNER: Fred Briggs WATER RESOURCES DEPT. SALEM, OREGON

(9) LOCATION OF WELL by legal description: County Harney Latitude Longitude Township 27S Nor S, Range 32 E. E or W, WM. Section 10 SE 1/4 NE 1/4

(2) TYPE OF WORK: [X] New Well [] Deepen [] Recondition [] Abandon

(10) STATIC WATER LEVEL: 40 ft. below land surface. Date 11-12-87

(3) DRILL METHOD: [X] Rotary Air [] Rotary Mud [] Cable [] Other

(11) WATER BEARING ZONES: Depth at which water was first found 90

(4) PROPOSED USE: [] Domestic [] Community [] Industrial [X] Irrigation

Table with 4 columns: From, To, Estimated Flow Rate, SWL. Row 1: 90, 100, 500 gpm, 45

(5) BORE HOLE CONSTRUCTION: Special Construction approval Yes No Depth of Completed Well 100 ft.

Table with 7 columns: HOLE Diameter, SEAL Material, Amount sacks or pounds. Row 1: 16", 0, 18, cement, 0, 18, 10 sacks

(12) WELL LOG: Ground elevation 4150

Table with 4 columns: Material, From, To, SWL. Rows: Soil (0-10), Clay, brn (10-26), Rock, hard black (26-90), Cinders, red & black, W-B (90-100)

How was seal placed: Method [] A [] B [X] C [] D [] E

(6) CASING/LINER: Diameter 12", From +1, To 32, Gauge .250

(7) PERFORATIONS/SCREENS: No

Table with 8 columns: From, To, Slot size, Number, Diameter, Tele/pipe size, Casing, Liner

(8) WELL TESTS: Minimum testing time is 1 hour

(unbonded) Water Well Constructor Certification: I certify that the work I performed on the construction, alteration, or abandonment of this well is in compliance with Oregon well construction standards.

(bonded) Water Well Constructor Certification: I accept responsibility for the construction, alteration, or abandonment work performed on this well during the construction dates reported above.

Temperature of water 54 Depth Artesian Flow Found

(1) LAND OWNER Owner Well I.D. HARN 52695
 First Name Tim Last Name PUCKETT
 Company _____
 Address Po Box 255
 City Liv State OR Zip 97641

(2) TYPE OF WORK New Well Deepening Conversion
 Alteration (complete 2a & 10) Abandonment (complete 5a)

(2a) PRE-ALTERATION
 Casing: Dia + From To Gauge Stl Plstc Wld Thrd
 Material From To Amt sacks/lbs
 Seal: _____

(3) DRILL METHOD
 Rotary Air Rotary Mud Cable Auger Cable Mud
 Reverse Rotary Other _____

(4) PROPOSED USE Domestic Irrigation Community
 Industrial/ Commercial Livestock Dewatering
 Thermal Injection Other _____

(5) BORE HOLE CONSTRUCTION Special Standard (Attach copy)
 Depth of Completed Well 260 ft.

BORE HOLE				SEAL			
Dia	From	To	Material	From	To	Amt	sacks/lbs
23	0	24	Bent	0	24	40	
16"	24	260				Calculated 33	
8	200	260					

How was seal placed: Method A B C D E
 Other 3 mil Pem
 Backfill placed from _____ ft. to _____ ft. Material _____
 Filter pack from _____ ft. to _____ ft. Material _____ Size _____
 Explosives used: Yes Type _____ Amount _____

(5a) ABANDONMENT USING UNHYDRATED BENTONITE
 Proposed Amount Pounds Actual Amount Pounds

(6) CASING/LINER
 Casing Liner Dia + From To Gauge Stl Plstc Wld Thrd
 16" + 1 24' .250
 Shoe Inside Outside Other Location of shoe(s) _____
 Temp casing Yes Dia _____ From _____ To _____

(7) PERFORATIONS/SCREENS
 Perforations Method _____
 Screens Type _____ Material _____
 Perf/S Casing/ Screen green Liner Dia From To Scrm/slot width length # of slots Tel/ pipe size

(8) WELL TESTS: Minimum testing time is 1 hour
 Pump Bailer Air Flowing Artesian
 Yield gal/min 3000 gpm Drawdown 200' Drill stem/Pump depth 4 hr Duration (hr)
 Temperature 53° °F Lab analysis Yes By _____
 Water quality concerns? Yes (describe below) TDS amount 285
 From To Description Amount Units

(9) LOCATION OF WELL (legal description)
 County Harney Twp 26 N/S Range 22 E/W WM
 Sec 34 1/4 of the 1/4 Tax Lot 500
 Tax Map Number _____ Lot _____
 Lat 43° 15' 40" or _____ DMS or DD
 Long 118° 44' 73" or _____ DMS or DD
 Street address of well Nearest address

No address assigned

(10) STATIC WATER LEVEL There is no address closest to this well
 Date SWL(psi) + SWL(ft)
 Existing Well / Pre-Alteration _____
 Completed Well _____ 22'
 Flowing Artesian? Dry Hole?

WATER BEARING ZONES Depth water was first found

SWL Date	From	To	Est Flow	SWL(psi)	+ SWL(ft)
10-31-17	65	70	Scrub		22'
11-1-17	70	125	100gpm		27'
11-10-17	125	185	200gpm		27'

(11) WELL LOG Ground Elevation _____

Material	From	To
70? Soil	0	2
Brown Clay	2	19
Black Lava Rock	19	60
Black Lava Cider	60	70 w/3
Black Lava Brown	70	125
Black Cide	125	185
Brown Lava Rock	185	200
Gray Basalt	200	260

RECEIVED BY OWRD
 RECEIVED
 DEC 12 2018
 DEC 04 2017
 SALEM, OR
 OWRD

Date Started 10-31-17 Completed 11-12-17

(unbonded) Water Well Constructor Certification
 I certify that the work I performed on the construction, deepening, alteration, or abandonment of this well is in compliance with Oregon water supply well construction standards. Materials used and information reported above are true to the best of my knowledge and belief.
 License Number _____ Date JUL 01 2019
 Signed _____ OWRD

(bonded) Water Well Constructor Certification
 I accept responsibility for the construction, deepening, alteration, or abandonment work performed on this well during the construction dates reported above. All work performed during this time is in compliance with Oregon water supply well construction standards. This report is true to the best of my knowledge and belief.
 License Number 1654 Date 11-30-17
 Signed _____
 Contact Info (optional) _____

Land Use Information Form



Oregon Water Resources Department
 725 Summer Street NE, Suite A
 Salem, Oregon 97301-1266
 (503) 986-0900
 www.wrd.state.or.us

RECEIVED

JUL 01 2019

OWRD

Applicant(s): Golden Rule Farms, LLC

Mailing Address: P.O. Box 255

City: Christmas Valley

State: OR

Zip Code: 97641

Daytime Phone: (541)480-9752

A. Land and Location

Please include the following information for all tax lots where water will be diverted (taken from its source), conveyed (transported), and/or used or developed. Applicants for municipal use, or irrigation uses within irrigation districts may substitute existing and proposed service-area boundaries for the tax-lot information requested below.

Township	Range	Section	¼ ¼	Tax Lot #	Plan Designation (e.g., Rural Residential/RR-5)	Water to be:			Proposed Land Use:
<u>26 S</u>	<u>32 E</u>	<u>33 & 34</u>	—	<u>1300 & 1700</u>	<u>EFRU-2</u>	<input checked="" type="checkbox"/> Diverted	<input checked="" type="checkbox"/> Conveyed	<input checked="" type="checkbox"/> Used	<u>IR</u>
<u>26 S</u>	<u>32 E</u>	<u>34 & 35</u>	—	<u>1800 & 1900</u>	<u>EFRU-2</u>	<input checked="" type="checkbox"/> Diverted	<input checked="" type="checkbox"/> Conveyed	<input checked="" type="checkbox"/> Used	<u>IR</u>
<u>27 S</u>	<u>32 E</u>	<u>3</u>	—	<u>300</u>	<u>EFRU-1</u>	<input checked="" type="checkbox"/> Diverted	<input checked="" type="checkbox"/> Conveyed	<input checked="" type="checkbox"/> Used	<u>IR</u>
<u>27 S</u>	<u>32 E</u>	<u>2, 3, 10, 11</u>	—	<u>200</u>	<u>EFRU-1</u>	<input checked="" type="checkbox"/> Diverted	<input checked="" type="checkbox"/> Conveyed	<input checked="" type="checkbox"/> Used	<u>IR</u>

List all counties and cities where water is proposed to be diverted, conveyed, and/or used or developed:

HARNEY COUNTY

B. Description of Proposed Use

Type of application to be filed with the Water Resources Department:

- Permit to Use or Store Water
 Water Right Transfer
 Permit Amendment or Ground Water Registration Modification
 Limited Water Use License
 Allocation of Conserved Water
 Exchange of Water

Source of water: Reservoir/Pond
 Ground Water
 Surface Water (name) _____

Estimated quantity of water needed: 6.06 cubic feet per second
 gallons per minute
 acre-feet

Intended use of water: Irrigation
 Commercial
 Industrial
 Domestic for _____ household(s)
 Municipal
 Quasi-Municipal
 Instream
 Other _____

Briefly describe:

Transfer to different place of use and to new points of appropriation.

Note to applicant: If the Land Use Information Form cannot be completed while you wait, please have a local government representative sign the receipt at the bottom of the next page and include it with the application filed with the Water Resources Department.

See bottom of Page 3. →

For Local Government Use Only

The following section must be completed by a planning official from each county and city listed unless the project will be located entirely within the city limits. In that case, only the city planning agency must complete this form. This deals only with the local land-use plan. Do not include approval for activities such as building or grading permits.

Please check the appropriate box below and provide the requested information

- Land uses to be served by the proposed water uses (including proposed construction) are allowed outright or are not regulated by your comprehensive plan. Cite applicable ordinance section(s): HCZO 3.010 & 3.020 (EFDL-1 & EFDL-2)
- Land uses to be served by the proposed water uses (including proposed construction) involve discretionary land-use approvals as listed in the table below. (Please attach documentation of applicable land-use approvals which have already been obtained. Record of Action/land-use decision and accompanying findings are sufficient.) **If approvals have been obtained but all appeal periods have not ended, check "Being pursued."**

Type of Land-Use Approval Needed (e.g., plan amendments, rezones, conditional-use permits, etc.)	Cite Most Significant, Applicable Plan Policies & Ordinance Section References	Land-Use Approval:	
		<input type="checkbox"/> Obtained <input type="checkbox"/> Denied	<input type="checkbox"/> Being Pursued <input type="checkbox"/> Not Being Pursued
		<input type="checkbox"/> Obtained <input type="checkbox"/> Denied	<input type="checkbox"/> Being Pursued <input type="checkbox"/> Not Being Pursued
		<input type="checkbox"/> Obtained <input type="checkbox"/> Denied	<input type="checkbox"/> Being Pursued <input type="checkbox"/> Not Being Pursued
		<input type="checkbox"/> Obtained <input type="checkbox"/> Denied	<input type="checkbox"/> Being Pursued <input type="checkbox"/> Not Being Pursued
		<input type="checkbox"/> Obtained <input type="checkbox"/> Denied	<input type="checkbox"/> Being Pursued <input type="checkbox"/> Not Being Pursued

Local governments are invited to express special land-use concerns or make recommendations to the Water Resources Department regarding this proposed use of water below, or on a separate sheet.

Name: Brandon McMillon Title: Planning Director

Signature: [Signature] Phone: 571-573-6655 Date: 6/11/2019

Government Entity: Hanvey County

Note to local government representative: Please complete this form or sign the receipt below and return it to the applicant. If you sign the receipt, you will have 30 days from the Water Resources Department's notice date to return the completed Land Use Information Form or WRD may presume the land use associated with the proposed use of water is compatible with local comprehensive plans.

Receipt for Request for Land Use Information

Applicant name: _____

City or County: _____ Staff contact: _____

Signature: _____ Phone: _____ Date: _____

**Application for Water Right
Transfer
Consent by Deeded Landowner**



Oregon Water Resources Department
725 Summer Street NE, Suite A
Salem, Oregon 97301-1266
(503) 986-0900
www.wrd.state.or.us

RECEIVED
JUL 01 2019
OWRD

State of Oregon)
)ss
County of Harney)

We Joseph R. & Lindsey L. Robertson in my/our capacity as Owners,
mailing address PO Box 731, Crane, OR 97732-0731,
telephone number _____, duly sworn depose and say that We
consent to the proposed change(s) to Water Right Certificate Number 47895 & 47896
described in a Transfer Application (T-TBD) submitted by Golden Rule Farms, Inc.
(transfer number, if known)
on the property in tax lot number(s) 3100, Section _____, Township 24
South, Range 32V East, W.M., located at 67054 S Newton Road, Burns, OR 97720.
(site address)

Joseph Robertson
Signature of Affiant
Lindsey Robertson
Signature of Affiant

1/21/19
Date
1/21/19
Date

Subscribed and Sworn to before me this 21 day of January, 2019.

Sarah A. Pierce
Notary Public for Oregon




My commission expires 12-09-2019

RECEIVED
FEB 25 2019
OWRD

Application for Water Right Transfer

Evidence of Use Affidavit



Oregon Water Resources Department
 725 Summer Street NE, Suite A
 Salem, Oregon 97301-1266
 (503) 986-0900
 www.wrd.state.or.us

Please print legibly or type. Be as specific as possible. Attach additional pages if you need more spacing. Supporting documentation must be attached.

State of Oregon)
) ss
 County of HARNEY)

RECEIVED
 JUL 0 1 2019
 OWRD

I, JOSEPH R. ROBERTSON, in my capacity as OWNER,
 mailing address PO BOX 731, CRANE, OR 97732-0731
 telephone number (____)____, being first duly sworn depose and say:

1. My knowledge of the exercise or status of the water right is based on (check one):
 Personal observation Professional expertise

2. I attest that:

- Water was used during the previous five years on the **entire** place of use for Certificate # 47895 & 47896; **OR**
- My knowledge is specific to the use of water at the following locations within the last five years:

Certificate #	Township	Range	Mer	Sec	¼ ¼	Gov't Lot or DLC	Acres (if applicable)

OR

- Confirming Certificate # ____ has been issued within the past five years; **OR**
- Part or all of the water right was leased instream at some time within the last five years. The instream lease number is: ____ (Note: If the entire right proposed for transfer was not leased, additional evidence of use is needed for the portion not leased instream.); **OR**
- The water right is not subject to forfeiture and documentation that a presumption of forfeiture for non-use would be rebutted under ORS 540.610(2) is attached.
- Water has been used at the actual current point of diversion or appropriation for more than 10 years for Certificate # ____ (For Historic POD/POA Transfers)

(continues on reverse side)

RECEIVED
 FEB 25 2019
 OWRD

13132

3. The water right was used for: (e.g., crops, pasture, etc.): HAY & PASTURE
4. I understand that if I do not attach one or more of the documents shown in the table below to support the above statements, my application will be considered incomplete.

Joseph Raban Lindsay Robertson
 Signature of Affiant

1/21/19
 Date

RECEIVED
 JUL 01 2019
 OWRD

Signed and sworn to (or affirmed) before me this 21 day of January 20 19.

Sarah A. Pierce
 Notary Public for Oregon



My Commission Expires: 12-09-2019

Supporting Documents	Examples
<input type="checkbox"/> Copy of a water right certificate that has been issued within the last five years. (not a remaining right certificate)	Copy of confirming water right certificate that shows issue date
<input type="checkbox"/> Copies of receipts from sales of irrigated crops or for expenditures related to use of water	<ul style="list-style-type: none"> • Power usage records for pumps associated with irrigation use • Fertilizer or seed bills related to irrigated crops • Farmers Co-op sales receipt
<input type="checkbox"/> Records such as FSA crop reports, irrigation district records, NRCS farm management plan, or records of other water suppliers	<ul style="list-style-type: none"> • District assessment records for water delivered • Crop reports submitted under a federal loan agreement • Beneficial use reports from district • IRS Farm Usage Deduction Report • Agricultural Stabilization Plan • CREP Report
<input checked="" type="checkbox"/> Aerial photos containing sufficient detail to establish location and date of photograph	<p>Multiple photos can be submitted to resolve different areas of a water right. If the photograph does not print with a "date stamp" or without the source being identified, the date of the photograph and source should be added.</p> <p>Sources for aerial photos: OSU - www.oregonexplorer.info/imagery OWRD - www.wrd.state.or.us Google Earth - earth.google.com TerraServer - www.terra-server.com</p>
<input type="checkbox"/> Approved Lease establishing beneficial use within the last 5 years	Copy of instream lease or lease number

RECEIVED
 FEB 25 2019
 OWRD

13215

13132

Application for Water Right Transfer

Evidence of Use Affidavit



Oregon Water Resources Department
 725 Summer Street NE, Suite A
 Salem, Oregon 97301-1266
 (503) 986-0900
 www.wrd.state.or.us

Please print legibly or type. Be as specific as possible. Attach additional pages if you need more spacing. Supporting documentation must be attached.

State of Oregon)
) ss
 County of **HARNEY**)

RECEIVED
 JUL 01 2019
 OWRD

I, JOHN A. SHORT, in my capacity as WATER RIGHT SPECIALIST,

mailing address P.O. BOX 1830, BEND, OR 97709

telephone number (541) 389-2837, being first duly sworn depose and say:

1. My knowledge of the exercise or status of the water right is based on (check one):

- Personal observation Professional expertise

2. I attest that:

Water was used during the previous five years on the **entire** place of use for Certificate # __OR

My knowledge is specific to the use of water at the following locations within the last five years:

Certificate #	Township		Range		Mer	Sec	¼ ¼		Gov't Lot or DLC	Acres (if applicable)
62014	26	S	30	E	WM	1	SE	NW		31.4 AC

OR

- Confirming Certificate # has been issued within the past five years; **OR**
- Part or all of the water right was leased instream at some time within the last five years. The instream lease number is: ____ (Note: If the entire right proposed for transfer was not leased, additional evidence of use is needed for the portion not leased instream.); **OR**
- The water right is not subject to forfeiture and documentation that a presumption of forfeiture for non-use would be rebutted under ORS 540.610(2) is attached.
- Water has been used at the actual current point of diversion or appropriation for more than 10 years for Certificate # ____ (For Historic POD/POA Transfers)

(continues on reverse side)

13215

3. The water right was used for: (e.g., crops, pasture, etc.): IR

4. I understand that if I do not attach one or more of the documents shown in the table below to support the above statements, my application will be considered incomplete.

RECEIVED


JUL 01 2019

OWRD

[Signature]
Signature of Affiant

6-19-2019
Date

Signed and sworn to (or affirmed) before me this 19 day of June, 2019.



[Signature]
Notary Public for Oregon

My Commission Expires: August 30, 2021

Supporting Documents	Examples
<input type="checkbox"/> Copy of a water right certificate that has been issued within the last five years. (not a remaining right certificate)	Copy of confirming water right certificate that shows issue date
<input type="checkbox"/> Copies of receipts from sales of irrigated crops or for expenditures related to use of water	<ul style="list-style-type: none"> • Power usage records for pumps associated with irrigation use • Fertilizer or seed bills related to irrigated crops • Farmers Co-op sales receipt
<input type="checkbox"/> Records such as FSA crop reports, irrigation district records, NRCS farm management plan, or records of other water suppliers	<ul style="list-style-type: none"> • District assessment records for water delivered • Crop reports submitted under a federal loan agreement • Beneficial use reports from district • IRS Farm Usage Deduction Report • Agricultural Stabilization Plan • CREP Report
<input checked="" type="checkbox"/> Aerial photos containing sufficient detail to establish location and date of photograph	<p>Multiple photos can be submitted to resolve different areas of a water right. If the photograph does not print with a "date stamp" or without the source being identified, the date of the photograph and source should be added.</p> <p>Sources for aerial photos: OSU – www.oregonexplorer.info/imagery OWRD – www.wrd.state.or.us Google Earth – earth.google.com TerraServer – www.terra-server.com</p>
<input type="checkbox"/> Approved Lease establishing beneficial use within the last 5 years	Copy of instream lease or lease number

13215

Application for Water Right Transfer

Evidence of Use Affidavit



Oregon Water Resources Department
 725 Summer Street NE, Suite A
 Salem, Oregon 97301-1266
 (503) 986-0900
 www.wrd.state.or.us

Please print legibly or type. Be as specific as possible. Attach additional pages if you need more spacing. Supporting documentation must be attached.

State of Oregon)
) ss
 County of HARNEY)

RECEIVED
 JUL 01 2019
 OWRD

I, JOHN A. SHORT, in my capacity as WATER RIGHT SPECIALIST,

mailing address P.O. BOX 1830, BEND, OR 97709

telephone number (541) 389-2837, being first duly sworn depose and say:

1. My knowledge of the exercise or status of the water right is based on (check one):

- Personal observation Professional expertise

2. I attest that:

Water was used during the previous five years on the **entire** place of use for Certificate # OR

My knowledge is specific to the use of water at the following locations within the last five years:

Certificate #	Township	Range	Mer	Sec	¼ ¼	Gov't Lot or DLC	Acres (if applicable)

OR


- Confirming Certificate #'s 91418, 90408, & 90409 has been issued within the past five years; **OR**
- Part or all of the water right was leased instream at some time within the last five years. The instream lease number is: (Note: If the entire right proposed for transfer was not leased, additional evidence of use is needed for the portion not leased instream.); **OR**
- The water right is not subject to forfeiture and documentation that a presumption of forfeiture for non-use would be rebutted under ORS 540.610(2) is attached.
- Water has been used at the actual current point of diversion or appropriation for more than 10 years for Certificate # (For Historic POD/POA Transfers)

(continues on reverse side)

13215

3. The water right was used for: (e.g., crops, pasture, etc.): **IR**

4. I understand that if I do not attach one or more of the documents shown in the table below to support the above statements, my application will be considered incomplete.



 Signature of Affiant


6-19-2019
 Date

RECEIVED

JUL 01 2019

OWRD

Signed and sworn to (or affirmed) before me this 19 day of June, 2019.





 Notary Public for Oregon

My Commission Expires: August 30, 2021

Supporting Documents	Examples
<input checked="" type="checkbox"/> Copy of a water right certificate that has been issued within the last five years. (not a remaining right certificate)	Copy of confirming water right certificate that shows issue date
<input type="checkbox"/> Copies of receipts from sales of irrigated crops or for expenditures related to use of water	<ul style="list-style-type: none"> ● Power usage records for pumps associated with irrigation use ● Fertilizer or seed bills related to irrigated crops ● Farmers Co-op sales receipt
<input type="checkbox"/> Records such as FSA crop reports, irrigation district records, NRCS farm management plan, or records of other water suppliers	<ul style="list-style-type: none"> ● District assessment records for water delivered ● Crop reports submitted under a federal loan agreement ● Beneficial use reports from district ● IRS Farm Usage Deduction Report ● Agricultural Stabilization Plan ● CREP Report
<input type="checkbox"/> Aerial photos containing sufficient detail to establish location and date of photograph	<p>Multiple photos can be submitted to resolve different areas of a water right. If the photograph does not print with a "date stamp" or without the source being identified, the date of the photograph and source should be added.</p> <p>Sources for aerial photos: OSU – www.oregonexplorer.info/imagery OWRD – www.wrd.state.or.us Google Earth – earth.google.com TerraServer – www.terra-server.com</p>
<input type="checkbox"/> Approved Lease establishing beneficial use within the last 5 years	Copy of instream lease or lease number

13215

STATE OF OREGON

COUNTY OF HARNEY

CERTIFICATE OF WATER RIGHT

RECEIVED

JUL 01 2019

OWRD

THIS CERTIFICATE ISSUED TO

BEVERLY SAUCY
PO BOX 706
CRANE OR 97732

confirms the right to use the waters of FIVE WELLS within the MALHEUR LAKE BASIN for IRRIGATION of 59.6 ACRES.

This right was perfected under Permit G-8550. The date of priority is APRIL 9, 1979. The amount of water to which this right is entitled is limited to an amount actually used beneficially, and shall not exceed 0.745 CUBIC FOOT PER SECOND (CFS), FURTHER LIMITED TO NO MORE THAN 0.25 CFS FROM WELL 4, 0.745 CFS FROM WELL 5, 0.745 CFS FROM WELL 6, 0.65 CFS FROM WELL 7, AND 0.48 CFS FROM WELL 8, in any combination, or its equivalent in case of rotation, measured at the wells.

The wells are located as follows:

Twp	Rng	Mer	Sec	Q-Q	Measured Distances
25 S	31 E	WM	28	NW NE	WELL 4 - 1295 FEET SOUTH AND 2504 FEET WEST FROM NE CORNER, SECTION 28
25 S	31 E	WM	28	NE NE	WELL 5 - 64 FEET SOUTH AND 985 FEET WEST FROM NE CORNER, SECTION 28
25 S	31 E	WM	28	NE NE	WELL 6 - 1271 FEET SOUTH AND 2 FEET WEST FROM NE CORNER, SECTION 28
25 S	31 E	WM	27	NW NW	WELL 7 - 51 FEET SOUTH AND 1030 FEET EAST FROM NW CORNER, SECTION 27
25 S	31 E	WM	27	SW NW	WELL 8 - 1341 FEET SOUTH AND 1292 FEET EAST FROM NW CORNER, SECTION 27

The amount of water used for irrigation, together with the amount secured under any other right existing for the same lands, is limited to a diversion of ONE-EIGHTIETH of one cubic foot per second, or its equivalent for each acre irrigated, and shall be further limited to a diversion of not to exceed 3.0 acre-feet per acre for each acre irrigated during the irrigation season of each year.

The use shall conform to such reasonable rotation system as may be ordered by the proper state officer.

A description of the place of use is as follows:

Twp	Rng	Mer	Sec	Q-Q	Acres
25 S	31 E	WM	28	NW NE	39.6
25 S	31 E	WM	28	NE NW	20.0

NOTICE OF RIGHT TO PETITION FOR RECONSIDERATION OR JUDICIAL REVIEW

This is an order in other than a contested case. This order is subject to judicial review under ORS 183.482. Any petition for judicial review must be filed within the 60-day time period specified by ORS 183.482. Pursuant to ORS 183.482, ORS 536.075 and OAR 137-003-0675, you may petition for judicial review and petition the Director for reconsideration of this order. A petition for reconsideration may be granted or denied by the Director, and if no action is taken within 60 days following the date the petition was filed, the petition shall be deemed denied.

The quantity of water diverted at the new points of appropriation (wells), shall not exceed the quantity of water lawfully available from the original points of appropriation described as follows:

Twp	Rng	Mer	Sec	Q-Q	Measured Distances
25 S	31 E	WM	28	NE NE	WELL 1 – 1304 FEET SOUTH AND 14 FEET WEST FROM NE CORNER, SECTION 28
25 S	31 E	WM	27	SW NW	WELL 2 – 1365 FEET SOUTH AND 1277 FEET EAST FROM NE CORNER, SECTION 27
25 S	31 E	WM	28	NE NE	WELL 3 – 159 FEET SOUTH AND 994 FEET WEST FROM NE CORNER, SECTION 28

RECEIVED
 JUL 01 2019
 OWRD

The right to the use of the water for the above purpose is restricted to beneficial use on the lands or place of use described.


Water shall be acquired from the same aquifer (water source) as the original points of appropriation.

When required by the Department, the water user shall install an in-line flow meter or other suitable device for measuring and recording the quantity of water used. The type and plans of the measuring device must be approved by the Department prior to beginning construction and shall be installed under the general supervision of the Department.

This certificate is issued to confirm a change in POINTS OF APPROPRIATION approved by an order of the Water Resources Director entered SEPTEMBER 27, 2007, at Special Order Volume 73 Page 367, approving Transfer Application 10324, and together with Certificate 83462, supersedes Certificate 60713, State record of Water Right Certificates.

JUN 19 2015

Issued _____


 Dwight French
 Water Right Services Division Administrator, for
 Thomas M. Byler, Director
 Oregon Water Resources Department

13215

STATE OF OREGON

COUNTY OF HARNEY

CERTIFICATE OF WATER RIGHT

RECEIVED
JUL 01 2019
OWRD

THIS CERTIFICATE ISSUED TO

BEVERLY SAUCY, TRUSTEE
PO BOX 706
CRANE, OR 97732-0706

confirms the right to use the waters of FIVE WELLS within the MALHEUR LAKE BASIN for IRRIGATION of 274.9 ACRES.

This right was perfected under Permit G-6264. The date of priority is NOVEMBER 22, 1974. The amount of water to which this right is entitled is limited to an amount actually used beneficially, and shall not exceed 3.1 CUBIC FEET PER SECOND (CFS), BEING 0.25 CFS FROM WELL 4, 1.52 CFS FROM WELL 5, 1.35 CFS FROM WELL 6, 0.65 CFS FROM WELL 7, AND 0.48 CFS FROM WELL 8, in any combination, or its equivalent in case of rotation, measured at the wells.

The wells are located as follows:

Twp	Rng	Mer	Sec	Q-Q	Measured Distances
25 S	31 E	WM	28	NW NE	WELL 4 - 1295 FEET SOUTH AND 2504 FEET WEST FROM NE CORNER, SECTION 28
25 S	31 E	WM	28	NE NE	WELL 5 - 64 FEET SOUTH AND 985 FEET WEST FROM NE CORNER, SECTION 28
25 S	31 E	WM	28	NE NE	WELL 6 - 1271 FEET SOUTH AND 2 FEET WEST FROM NE CORNER, SECTION 28
25 S	31 E	WM	27	NW NW	WELL 7 - 51 FEET SOUTH AND 1030 FEET EAST FROM NW CORNER, SECTION 27
25 S	31 E	WM	27	SW NW	WELL 8 - 1341 FEET SOUTH AND 1292 FEET EAST FROM NW CORNER, SECTION 27

The amount of water used for irrigation, together with the amount secured under any other right existing for the same lands, is limited to a diversion of ONE-EIGHTIETH of one cubic foot per second, or its equivalent for each acre irrigated, and shall be further limited to a diversion of not to exceed 3.0 acre-feet per acre for each acre irrigated during the irrigation season of each year.

The use shall conform to such reasonable rotation system as may be ordered by the proper state officer.

NOTICE OF RIGHT TO PETITION FOR RECONSIDERATION OR JUDICIAL REVIEW

This is an order in other than a contested case. This order is subject to judicial review under ORS 183.482. Any petition for judicial review must be filed within the 60-day time period specified by ORS 183.482. Pursuant to ORS 183.482, ORS 536.075 and OAR 137-003-0675, you may petition for judicial review and petition the Director for reconsideration of this order. A petition for reconsideration may be granted or denied by the Director, and if no action is taken within 60 days following the date the petition was filed, the petition shall be deemed denied.

RECEIVED
JUL 01 2019
OWRD

A description of the place of use is as follows:

Twp	Rng	Mer	Sec	Q-Q	Acres
25 S	31 E	WM	27	NE NE	17.8
25 S	31 E	WM	27	NW NE	33.6
25 S	31 E	WM	27	SW NE	36.0
25 S	31 E	WM	27	SE NE	20.0
25 S	31 E	WM	27	NE NW	26.2
25 S	31 E	WM	27	NW NW	32.1
25 S	31 E	WM	27	SW NW	32.1
25 S	31 E	WM	27	SE NW	26.2
25 S	31 E	WM	28	NE NE	25.2
25 S	31 E	WM	28	SE NE	25.7

The quantity of water diverted at the new points of appropriation (wells), shall not exceed the quantity of water lawfully available from the original points of appropriation described as follows:

Twp	Rng	Mer	Sec	Q-Q	Measured Distances
25 S	31 E	WM	28	NE NE	WELL 1 - 1304 FEET SOUTH AND 14 FEET WEST FROM NE CORNER, SECTION 28
25 S	31 E	WM	27	SW NW	WELL 2 - 1365 FEET SOUTH AND 1277 FEET EAST FROM NE CORNER, SECTION 27
25 S	31 E	WM	28	NE NE	WELL 3 - 159 FEET SOUTH AND 994 FEET WEST FROM NE CORNER, SECTION 28

Water shall be acquired from the same aquifer (water source) as the original points of appropriation.


When required by the Department, the water user shall install an in-line flow meter or other suitable device for measuring and recording the quantity of water used. The type and plans of the measuring device must be approved by the Department prior to beginning construction and shall be installed under the general supervision of the Department.

The right to the use of the water for the above purpose is restricted to beneficial use on the lands or place of use described.

This certificate is issued to confirm a change in POINTS OF APPROPRIATION AND PLACE OF USE approved by an order of the Water Resources Director entered SEPTEMBER 27, 2007, at Special Order Volume 73, Page 367, approving Transfer Application 10323, supercedes Certificate 50593, State record of Water Right Certificates.

JUN 19 2015

Issued _____


Dwight French
Water Right Services Division Administrator, for
Thomas M. Byler, Director
Oregon Water Resources Department

STATE OF OREGON
 COUNTY OF HARNEY
 CERTIFICATE OF WATER RIGHT

RECEIVED
 JUL 01 2019
 OWRD

THIS CERTIFICATE ISSUED TO

GOLDEN RULE FARMS INC.
 PO BOX 255
 CHRISTMAS VALLEY OR 97641

confirms the right to the use of water perfected under the terms of Permit G-12262. The amount of water used to which this right is entitled is limited to the amount used beneficially, and shall not exceed the amount specified, or its equivalent in the case of rotation, measured at the point of diversion from the source. The specific limits and conditions of the use are listed below.

APPLICATION FILE NUMBER: G-12928
 SOURCE OF WATER: A WELL IN DONNER AND BLITZEN RIVER BASIN
 PURPOSE OR USE: IRRIGATION OF 131.0 ACRES
 MAXIMUM RATE: 1.64 CUBIC FEET PER SECOND
 PERIOD OF USE: MARCH 1 THROUGH OCTOBER 31
 DATE OF PRIORITY: MAY 21, 1992

The well is located as follows:

Twtp	Rng	Mer	Sec	Q-Q	Measured Distances
27 S	32 E	WM	10	NE NE	1255 FEET SOUTH AND 70 FEET WEST FROM NE CORNER, SECTION 10

The amount of water used for irrigation under this right, together with the amount secured under any other right existing for the same lands, is limited to a diversion of ONE EIGHTIETH of one cubic foot per second (or its equivalent) and 3.0 acre-feet for each acre irrigated during the irrigation season of each year.

A description of the place of use is as follows:

Twtp	Rng	Mer	Sec	Q-Q	Acres
27 S	32 E	WM	2	SW SW	8.3
27 S	32 E	WM	3	SE SE	14.8
27 S	32 E	WM	10	NE NE	32.7
27 S	32 E	WM	10	SE NE	30.6

NOTICE OF RIGHT TO PETITION FOR RECONSIDERATION OR JUDICIAL REVIEW

This is an order in other than a contested case. This order is subject to judicial review under ORS 183.484 and ORS 536.075. Any petition for judicial review must be filed within the 60-day time period specified by ORS 183.484(2). Pursuant to ORS 183.484, ORS 536.075 and OAR 137-004-0080, you may petition for judicial review and petition the Director for reconsideration of this order. A petition for reconsideration may be granted or denied by the Director, and if no action is taken within 60 days following the date the petition was filed, the petition shall be deemed denied. In addition, under ORS 537.260 any person with an application, permit or water right certificate subsequent in priority may jointly or severally contest the issuance of the certificate within three months after issuance of the certificate.

RECEIVED

JUL 01 2019

OWRD

Twp	Rng	Mer	Sec	Q-Q	Acres
27 S	32 E	WM	10	NE SE	3.6
27 S	32 E	WM	11	NW NW	18.8
27 S	32 E	WM	11	SW NW	19.7
27 S	32 E	WM	11	NW SW	2.5

Measurement, recording and reporting conditions:

- A. The water user shall maintain the meter or other suitable measuring device as approved by the Director in good working order. The water user shall keep a complete record of the amount of water used each month, and shall submit a report which includes the recorded water use measurements to the Department annually or more frequently as may be required by the Director. Further, the Director may require the water user to report general water-use information, including the place and nature of use of water under the right.
- B. The water user shall allow the watermaster access to the meter; where a meter is located within a private structure, the watermaster shall request access upon reasonable notice.

The wells shall be maintained in accordance with the General Standards for the Construction and Maintenance of Water Wells in Oregon. The works shall be equipped with a usable access port, and may also include an air line and pressure gauge adequate to determine the water level elevation in the well at all times.

The Director may require water level or pump test results every ten years.

Failure to comply with any of the provisions of this right may result in action including, but not limited to, restrictions on the use, civil penalties, or cancellation of the right.


This right is for the beneficial use of water without waste. The water user is advised that new regulations may require the use of best practical technologies or conservation practices to achieve this end.

By law, the land use associated with this water use must be in compliance with statewide land-use goals and any local acknowledged land-use plan.

The use of water shall be limited when it interferes with any prior surface or ground water rights.

The right to the use of the water for the above purpose is restricted to beneficial use on the place of use described.

Issued APR 25 2016


 Dwight French
 Water Right Services Division Administrator, for
 Thomas M. Byler, Director
 Oregon Water Resources Department

STATE OF OREGON

COUNTY OF HARNEY

CERTIFICATE OF WATER RIGHT

THIS CERTIFICATE ISSUED TO

BEVERLY SAUCY, TRUSTEE
PO BOX 706
CRANE, OR 97732-0706

confirms the right to use the waters of FIVE WELLS within the MALHEUR LAKE BASIN for IRRIGATION of 274.9 ACRES.

This right was perfected under Permit G-6264. The date of priority is NOVEMBER 22, 1974. The amount of water to which this right is entitled is limited to an amount actually used beneficially, and shall not exceed 3.1 CUBIC FEET PER SECOND (CFS), BEING 0.25 CFS FROM WELL 4, 1.52 CFS FROM WELL 5, 1.35 CFS FROM WELL 6, 0.65 CFS FROM WELL 7, AND 0.48 CFS FROM WELL 8, in any combination, or its equivalent in case of rotation, measured at the wells.

The wells are located as follows:

Twp	Rng	Mer	Sec	Q-Q	Measured Distances
25 S	31 E	WM	28	NW NE	WELL 4 - 1295 FEET SOUTH AND 2504 FEET WEST FROM NE CORNER, SECTION 28
25 S	31 E	WM	28	NE NE	WELL 5 - 64 FEET SOUTH AND 985 FEET WEST FROM NE CORNER, SECTION 28
25 S	31 E	WM	28	NE NE	WELL 6 - 1271 FEET SOUTH AND 2 FEET WEST FROM NE CORNER, SECTION 28
25 S	31 E	WM	27	NW NW	WELL 7 - 51 FEET SOUTH AND 1030 FEET EAST FROM NW CORNER, SECTION 27
25 S	31 E	WM	27	SW NW	WELL 8 - 1341 FEET SOUTH AND 1292 FEET EAST FROM NW CORNER, SECTION 27

The amount of water used for irrigation, together with the amount secured under any other right existing for the same lands, is limited to a diversion of ONE-EIGHTIETH of one cubic foot per second, or its equivalent for each acre irrigated, and shall be further limited to a diversion of not to exceed 3.0 acre-feet per acre for each acre irrigated during the irrigation season of each year.

The use shall conform to such reasonable rotation system as may be ordered by the proper state officer.

NOTICE OF RIGHT TO PETITION FOR RECONSIDERATION OR JUDICIAL REVIEW

This is an order in other than a contested case. This order is subject to judicial review under ORS 183.482. Any petition for judicial review must be filed within the 60-day time period specified by ORS 183.482. Pursuant to ORS 183.482, ORS 536.075 and OAR 137-003-0675, you may petition for judicial review and petition the Director for reconsideration of this order. A petition for reconsideration may be granted or denied by the Director, and if no action is taken within 60 days following the date the petition was filed, the petition shall be deemed denied.

A description of the place of use is as follows:

Twp	Rng	Mer	Sec	Q-Q	Acres
25 S	31 E	WM	27	NE NE	17.8
25 S	31 E	WM	27	NW NE	33.6
25 S	31 E	WM	27	SW NE	36.0
25 S	31 E	WM	27	SE NE	20.0
25 S	31 E	WM	27	NE NW	26.2
25 S	31 E	WM	27	NW NW	32.1
25 S	31 E	WM	27	SW NW	32.1
25 S	31 E	WM	27	SE NW	26.2
25 S	31 E	WM	28	NE NE	25.2
25 S	31 E	WM	28	SE NE	25.7

The quantity of water diverted at the new points of appropriation (wells), shall not exceed the quantity of water lawfully available from the original points of appropriation described as follows:

Twp	Rng	Mer	Sec	Q-Q	Measured Distances
25 S	31 E	WM	28	NE NE	WELL 1 - 1304 FEET SOUTH AND 14 FEET WEST FROM NE CORNER, SECTION 28
25 S	31 E	WM	27	SW NW	WELL 2 - 1365 FEET SOUTH AND 1277 FEET EAST FROM NE CORNER, SECTION 27
25 S	31 E	WM	28	NE NE	WELL 3 - 159 FEET SOUTH AND 994 FEET WEST FROM NE CORNER, SECTION 28

Water shall be acquired from the same aquifer (water source) as the original points of appropriation.

When required by the Department, the water user shall install an in-line flow meter or other suitable device for measuring and recording the quantity of water used. The type and plans of the measuring device must be approved by the Department prior to beginning construction and shall be installed under the general supervision of the Department.

The right to the use of the water for the above purpose is restricted to beneficial use on the lands or place of use described.

This certificate is issued to confirm a change in POINTS OF APPROPRIATION AND PLACE OF USE approved by an order of the Water Resources Director entered SEPTEMBER 27, 2007, at Special Order Volume 73, Page 367, approving Transfer Application 10323, supercedes Certificate 50593, State record of Water Right Certificates.

JUN 19 2015

Issued _____



Dwight French
 Water Right Services Division Administrator, for
 Thomas M. Byler, Director
 Oregon Water Resources Department

STATE OF OREGON

COUNTY OF HARNEY

CERTIFICATE OF WATER RIGHT

THIS CERTIFICATE ISSUED TO

BEVERLY SAUCY
PO BOX 706
CRANE OR 97732

confirms the right to use the waters of FIVE WELLS within the MALHEUR LAKE BASIN for IRRIGATION of 59.6 ACRES.

This right was perfected under Permit G-8550. The date of priority is APRIL 9, 1979. The amount of water to which this right is entitled is limited to an amount actually used beneficially, and shall not exceed 0.745 CUBIC FOOT PER SECOND (CFS), FURTHER LIMITED TO NO MORE THAN 0.25 CFS FROM WELL 4, 0.745 CFS FROM WELL 5, 0.745 CFS FROM WELL 6, 0.65 CFS FROM WELL 7, AND 0.48 CFS FROM WELL 8, in any combination, or its equivalent in case of rotation, measured at the wells.

The wells are located as follows:

Twp	Rng	Mer	Sec	Q-Q	Measured Distances
25 S	31 E	WM	28	NW NE	WELL 4 - 1295 FEET SOUTH AND 2504 FEET WEST FROM NE CORNER, SECTION 28
25 S	31 E	WM	28	NE NE	WELL 5 - 64 FEET SOUTH AND 985 FEET WEST FROM NE CORNER, SECTION 28
25 S	31 E	WM	28	NE NE	WELL 6 - 1271 FEET SOUTH AND 2 FEET WEST FROM NE CORNER, SECTION 28
25 S	31 E	WM	27	NW NW	WELL 7 - 51 FEET SOUTH AND 1030 FEET EAST FROM NW CORNER, SECTION 27
25 S	31 E	WM	27	SW NW	WELL 8 - 1341 FEET SOUTH AND 1292 FEET EAST FROM NW CORNER, SECTION 27

The amount of water used for irrigation, together with the amount secured under any other right existing for the same lands, is limited to a diversion of ONE-EIGHTIETH of one cubic foot per second, or its equivalent for each acre irrigated, and shall be further limited to a diversion of not to exceed 3.0 acre-feet per acre for each acre irrigated during the irrigation season of each year.

The use shall conform to such reasonable rotation system as may be ordered by the proper state officer.

A description of the place of use is as follows:

Twp	Rng	Mer	Sec	Q-Q	Acres
25 S	31 E	WM	28	NW NE	39.6
25 S	31 E	WM	28	NE NW	20.0

NOTICE OF RIGHT TO PETITION FOR RECONSIDERATION OR JUDICIAL REVIEW

This is an order in other than a contested case. This order is subject to judicial review under ORS 183.482. Any petition for judicial review must be filed within the 60-day time period specified by ORS 183.482. Pursuant to ORS 183.482, ORS 536.075 and OAR 137-003-0675, you may petition for judicial review and petition the Director for reconsideration of this order. A petition for reconsideration may be granted or denied by the Director, and if no action is taken within 60 days following the date the petition was filed, the petition shall be deemed denied.

The quantity of water diverted at the new points of appropriation (wells), shall not exceed the quantity of water lawfully available from the original points of appropriation described as follows:

Twp	Rng	Mer	Sec	Q-Q	Measured Distances
25 S	31 E	WM	28	NE NE	WELL 1 - 1304 FEET SOUTH AND 14 FEET WEST FROM NE CORNER, SECTION 28
25 S	31 E	WM	27	SW NW	WELL 2 - 1365 FEET SOUTH AND 1277 FEET EAST FROM NE CORNER, SECTION 27
25 S	31 E	WM	28	NE NE	WELL 3 - 159 FEET SOUTH AND 994 FEET WEST FROM NE CORNER, SECTION 28

The right to the use of the water for the above purpose is restricted to beneficial use on the lands or place of use described.


Water shall be acquired from the same aquifer (water source) as the original points of appropriation.

When required by the Department, the water user shall install an in-line flow meter or other suitable device for measuring and recording the quantity of water used. The type and plans of the measuring device must be approved by the Department prior to beginning construction and shall be installed under the general supervision of the Department.

This certificate is issued to confirm a change in POINTS OF APPROPRIATION approved by an order of the Water Resources Director entered SEPTEMBER 27, 2007, at Special Order Volume 73 Page 367, approving Transfer Application 10324, and together with Certificate 83462, supersedes Certificate 60713, State record of Water Right Certificates.

JUN 19 2015

Issued _____


 Dwight French
 Water Right Services Division Administrator, for
 Thomas M. Byler, Director
 Oregon Water Resources Department

STATE OF OREGON

COUNTY OF HARNEY

CERTIFICATE OF WATER RIGHT

THIS CERTIFICATE ISSUED TO

GOLDEN RULE FARMS INC.
PO BOX 255
CHRISTMAS VALLEY OR 97641

confirms the right to the use of water perfected under the terms of Permit G-12262. The amount of water used to which this right is entitled is limited to the amount used beneficially, and shall not exceed the amount specified, or its equivalent in the case of rotation, measured at the point of diversion from the source. The specific limits and conditions of the use are listed below.

APPLICATION FILE NUMBER: G-12928

SOURCE OF WATER: A WELL IN DONNER AND BLITZEN RIVER BASIN

PURPOSE OR USE: IRRIGATION OF 131.0 ACRES

MAXIMUM RATE: 1.64 CUBIC FEET PER SECOND

PERIOD OF USE: MARCH 1 THROUGH OCTOBER 31

DATE OF PRIORITY: MAY 21, 1992

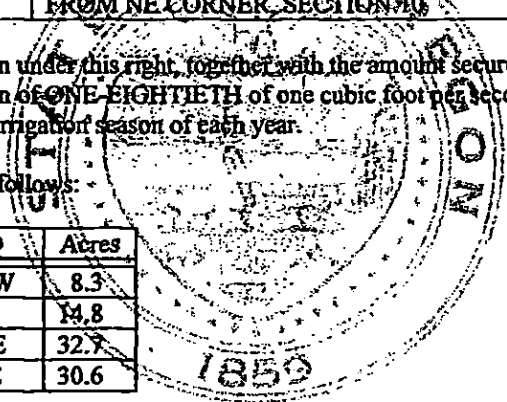
The well is located as follows:

Twp	Rng	Mer	Sec	Q-Q	Measured Distances
27 S	32 E	WM	10	NE NE	1255 FEET SOUTH AND 70 FEET WEST FROM NE CORNER SECTION 10

The amount of water used for irrigation under this right, together with the amount secured under any other right existing for the same lands, is limited to a diversion of ONE EIGHTIETH of one cubic foot per second (or its equivalent) and 3.0 acre-feet for each acre irrigated during the irrigation season of each year.

A description of the place of use is as follows:

Twp	Rng	Mer	Sec	Q-Q	Acres
27 S	32 E	WM	2	SW SW	8.3
27 S	32 E	WM	3	SE SE	14.8
27 S	32 E	WM	10	NE NE	32.7
27 S	32 E	WM	10	SE NE	30.6



NOTICE OF RIGHT TO PETITION FOR RECONSIDERATION OR JUDICIAL REVIEW

This is an order in other than a contested case. This order is subject to judicial review under ORS 183.484 and ORS 536.075. Any petition for judicial review must be filed within the 60-day time period specified by ORS 183.484(2). Pursuant to ORS 183.484, ORS 536.075 and OAR 137-004-0080, you may petition for judicial review and petition the Director for reconsideration of this order. A petition for reconsideration may be granted or denied by the Director, and if no action is taken within 60 days following the date the petition was filed, the petition shall be deemed denied. In addition, under ORS 537.260 any person with an application, permit or water right certificate subsequent in priority may jointly or severally contest the issuance of the certificate within three months after issuance of the certificate.

Twp	Rng	Mer	Sec	Q-Q	Acres
27 S	32 E	WM	10	NE SE	3.6
27 S	32 E	WM	11	NW NW	18.8
27 S	32 E	WM	11	SW NW	19.7
27 S	32 E	WM	11	NW SW	2.5

Measurement, recording and reporting conditions:

- A. The water user shall maintain the meter or other suitable measuring device as approved by the Director in good working order. The water user shall keep a complete record of the amount of water used each month, and shall submit a report which includes the recorded water use measurements to the Department annually or more frequently as may be required by the Director. Further, the Director may require the water user to report general water-use information, including the place and nature of use of water under the right.
- B. The water user shall allow the watermaster access to the meter; where a meter is located within a private structure, the watermaster shall request access upon reasonable notice.

The wells shall be maintained in accordance with the General Standards for the Construction and Maintenance of Water Wells in Oregon. The works shall be equipped with a usable access port; and may also include an air line and pressure gauge adequate to determine the water level elevation in the well at all times.

The Director may require water level or pump test results every ten years.

Failure to comply with any of the provisions of this right may result in action including, but not limited to, restrictions on the use, civil penalties, or cancellation of the right.


This right is for the beneficial use of water without waste. The water user is advised that new regulations may require the use of best practical technologies or conservation practices to achieve this end.

By law, the land use associated with this water use must be in compliance with statewide land-use goals and any local acknowledged land-use plan.

The use of water shall be limited when it interferes with any prior surface or ground water rights.

The right to the use of the water for the above purpose is restricted to beneficial use on the place of use described.

Issued APR 25 2016


Dwight French
Water Right Services Division Administrator, for
Thomas M. Byler, Director
Oregon Water Resources Department

STATE OF OREGON

COUNTY OF

HARNEY

CERTIFICATE OF WATER RIGHT

This Is to Certify, That IRVIN P. SCHOUVILLER

of P.O. Box 76, Lawen, State of Oregon, 97740, has made proof to the satisfaction of the Water Resources Director, of a right to the use of the waters of a well

a tributary of Crowcamp Creek for the purpose of irrigation of 154.8 acres

under Permit No. G-3948 and that said right to the use of said waters has been perfected in accordance with the laws of Oregon; that the priority of the right hereby confirmed dates from March 1, 1968 that the amount of water to which such right is entitled and hereby confirmed, for the purposes aforesaid, is limited to an amount actually beneficially used for said purposes, and shall not exceed 1.94 cubic feet per second.

or its equivalent in case of rotation, measured at the point of diversion from the well. The well is located in the NW $\frac{1}{4}$ NE $\frac{1}{4}$, Section 13, T. 24 S., R. 32 $\frac{1}{2}$ E., W. M., at the SW Corner, NW $\frac{1}{4}$ NE $\frac{1}{4}$, Section 13

The amount of water used for irrigation, together with the amount secured under any other right existing for the same lands, shall be limited to one-eightieth of one cubic foot per second per acre, or its equivalent for each acre irrigated and shall be further limited to a diversion of not to exceed 3 acre feet per acre for each acre irrigated during the irrigation season of each year,

and shall conform to such reasonable rotation system as may be ordered by the proper state officer.

A description of the place of use under the right hereby confirmed, and to which such right is appurtenant, is as follows:

38.1 acres NE $\frac{1}{4}$ NE $\frac{1}{4}$
39.3 acres NW $\frac{1}{4}$ NE $\frac{1}{4}$
39.3 acres SW $\frac{1}{4}$ NE $\frac{1}{4}$
38.1 acres SE $\frac{1}{4}$ NE $\frac{1}{4}$


Section 13
T. 24 S., R. 32 $\frac{1}{2}$ E., W. M.

The right to the use of the water for the purposes aforesaid is restricted to the lands or place of use herein described.

WITNESS the signature of the Water Resources Director, affixed

this date. April 30, 1979

13215


Water Resources Director

STATE OF OREGON
COUNTY OF HARNEY
CERTIFICATE OF WATER RIGHT

THIS CERTIFICATE ISSUED TO

GLEN CHOWNING
461 EAST MAIN STREET
HERMISTON, OREGON 97838

confirms the right to use the waters of WELL 10 in the HARNEY BASIN for the purpose of IRRIGATING 40.0 ACRES.

The right has been perfected under Permit G-10105. The date of priority is MAY 26, 1983. The right is limited to not more than 0.5 CUBIC FOOT PER SECOND or its equivalent in case of rotation, measured at the well.

The well is located as follows:

SE 1/4 NW 1/4, SECTION 1, T 26 S, R 30 E, W.M.; 10 FEET NORTH & 1340 FEET EAST FROM WEST 1/4 CORNER SECTION 1.

The amount of water used for irrigation, together with the amount secured under any other right existing for the same lands, shall be limited to ONE-EIGHTIETH of one cubic foot per second per acre, or its equivalent for each acre irrigated and shall be further limited to a diversion of not to exceed 3.0 acre-feet per acre for each acre irrigated during the irrigation season of each year.

The right shall conform to such reasonable rotation system as may be ordered by the proper state officer.

A description of the place of use under the right, and to which such right is appurtenant, is as follows:

SE 1/4 NW 1/4 40.0 ACRES
SECTION 1
TOWNSHIP 26 SOUTH, RANGE 30 EAST, W.M.

The right to the use of the water for the above purpose is restricted to beneficial use on the lands or place of use described.

WITNESS the signature of the Water Resources Director, affixed this date AUGUST 7, 1989.

/s/ WILLIAM H. YOUNG

Water Resources Director

Recorded in State Record of Water Right Certificates numbered 62014

G-10976.VLC