

5/5/15 BW

# Tumalo Irrigation District

---

April 28, 2015

Susan Douthit  
Oregon Water Resources Department  
725 Summer St. NE, Suite "A"  
Salem, Oregon 97301-2430

Re: 2012 Final Proof, District Permanent Transfer T-11504

Dear Susan:

Enclosed are the following:

1. Final Proof Report for T-11504, Tumalo Irrigation District's 2012, 540.580 District Permanent Petition.
2. Site reports for all "on" lands.
3. Maps for all "on" lands.

If you need more information, please call me at (541) 382-3053. Thank you for your help.

Sincerely,



Fran W. DeRock  
Office Manager

Enclosures

RECEIVED BY OWRD

MAY 04 2015

SALEM, OR



- FINAL PROOF REPORT

T-11504 Approved Order, Volume 89, Pages 182-187  
2012 540.580 District Petition


A Tumalo Irrigation District representative has inspected each property listed above, and has concluded that all lands have an irrigation system sufficient to accomplish irrigation of the lands.  
Tumalo Irrigation District hereby states that either a CVRE surveyor or a Tumalo Irrigation District representative certifies that the landowners did improve their lands as requested in their application for transfer.

  
\_\_\_\_\_  
Date 4-27-2015

Kenneth B. Rieck, District Manager

Subscribed and sworn to before me: Fran W. De Rock

My commission expires: June 14, 2017



RECEIVED BY OWRD

MAY 04 2015

SALEM, OR

## CLAIM OF BENEFICIAL USE Site Report

Transfer Number: T -11504 \_\_\_\_\_ District Internal Notice #: N12.001

User Name: Mel & Marsha Stout, 65965 White Rock Loop, Bend, OR 97701

**Place of Use:**

USE	POD #	TWP	RNG	SEC	QQ	DLC	GOV'T LOT	TAX LOT	ACRES
IRR	3P	16	12	17	NE/NE			00101	.50

**District Conveyance System:**

Description of Delivery System: Underground Sprinklers

Headgate: NCS0420 Canal: North Columbia Southern

**Beneficial Use:**

Description of Beneficial Use: Pasture

Method Used to Apply Water: Sprinklers

Method Used to Calculate Beneficial Use: Site Visit

User Interviewed: ( ) Yes (X) No

Beneficial Use Made as Authorized: (X) Yes ( ) No

Description of Beneficial Use if Less than Authorized:

Inspected By: Kenneth Rieck

Date: October 25, 2012

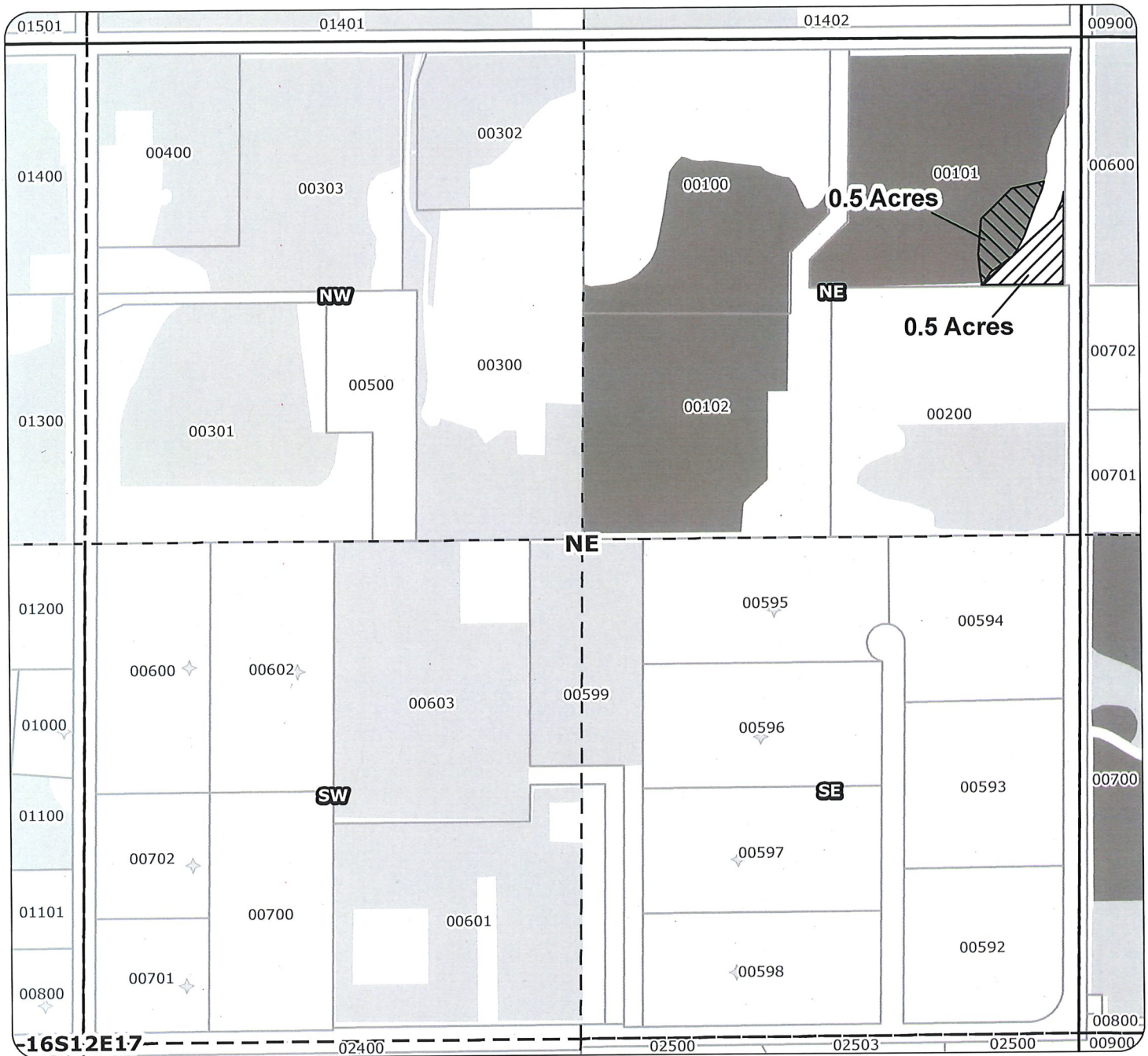
**Instructions:** Attach and label the corresponding final proof map.

RECEIVED BY OWRD

MAY 04 2015

SALEM, OR

# 2012 Tumalo Irrigation District Transfer Map N12.001



App

ansfer

Final Prop Map T-11504 T-11504  
 74146 (76106 CW-9) (P); 74148, 74149, 76520 (S)

Transfer ON

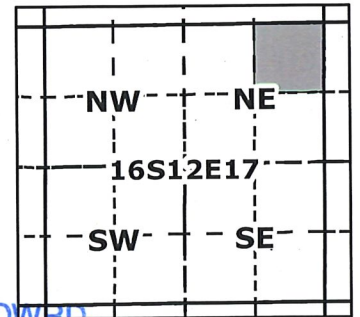
Transfer OFF

Unmapped Water Rights

Cert 76106

Cert 74146 & 74147

Melvin & Marsha Stout  
 Taxlot 101- 0.5 Acres ON Certificate 76106  
 Taxlot 101- 0.5 Acres OFF Certificate 76106  
 Total Proposed Water Right  
 on Taxlot 101 - 7.5 Acres Certificate 76106  
 in 161217NENE



RECEIVED BY OWRD

MAY 04 2015

SALEM, OR



1 inch = 400 feet

**CLAIM OF BENEFICIAL USE  
Site Report**

Transfer Number: T-11504\_\_\_\_\_

District Internal Notice #: N12.002

User Name: Ed Kruskamp & Bridgit Labelle, 65325 Tweed Road, Bend, OR 97701

**Place of Use:**

USE	POD #	TWP	RNG	SEC	QQ	DLC	GOV'T LOT	TAX LOT	ACRES
IRR	3P	16	11	22	NW/SE			01700	2.50

**District Conveyance System:**

Description of Delivery System: \_\_\_\_\_ Sprinklers \_\_\_\_\_

Headgate: \_\_\_SWC0160\_\_\_ Canal: \_\_\_\_\_ South West Couch \_\_\_\_\_

**Beneficial Use:**

Description of Beneficial Use: \_\_\_\_\_ Pasture \_\_\_\_\_

Method Used to Apply Water: \_\_\_\_\_ Sprinklers \_\_\_\_\_

Method Used to Calculate Beneficial Use: \_\_\_\_\_ Site Visit \_\_\_\_\_

User Interviewed: ( ) Yes (X) No

Beneficial Use Made as Authorized: (X) Yes ( ) No

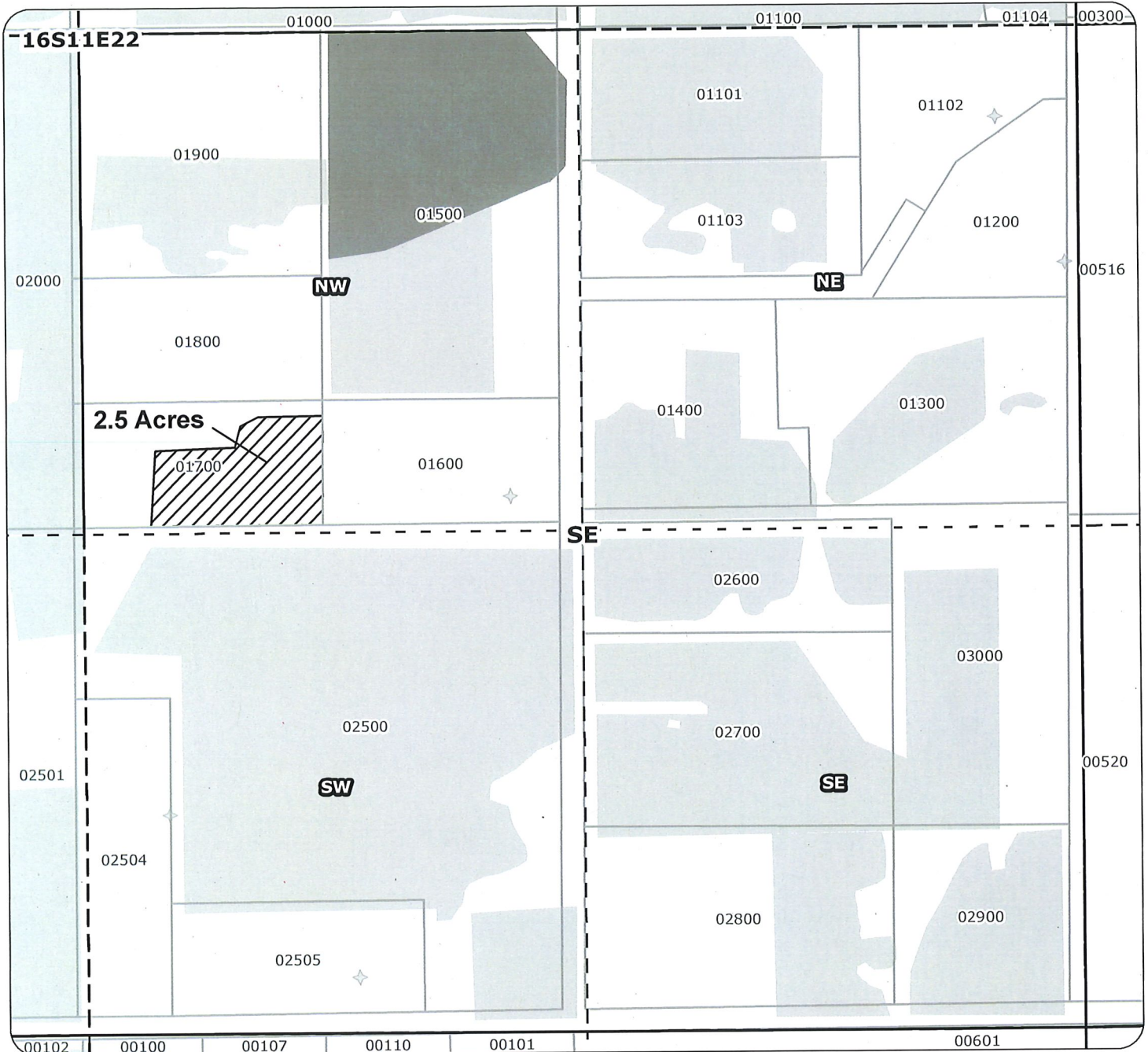
Description of Beneficial Use if Less than Authorized:  
\_\_\_\_\_  
\_\_\_\_\_

Inspected By: \_\_\_\_\_ Kenneth Rieck \_\_\_\_\_ Date: \_\_\_\_\_ October 25, 2012 \_\_\_\_\_

**Instructions:** Attach and label the corresponding final proof map.

RECEIVED BY OWRD  
MAY 04 2015  
SALEM, OR

# 2012 Tumalo Irrigation District Transfer Map N12.002



App

Transfer

Final Proop Map T-11504 *CV9*  
 74146 (76106 CW-9) (P); 74148,74149, 76520 (S)



Transfer ON



Transfer OFF

◆ Unmapped Water Rights

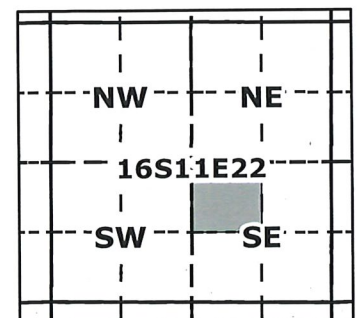


Cert 76106



Cert 74146 & 74147

Ed Kruskamp & Bridgit J. Labelle  
 Taxlot 1700 - 2.5 Acres ON Certificate 76106  
 2.5 Acres Cert 76106  
 Proposed on Taxlot 1700  
 in 161122NWSE



RECEIVED BY OWRD

MAY 04 2015

SALEM, OR



1 inch = 400 feet

**CLAIM OF BENEFICIAL USE  
Site Report**

Transfer Number: T-11504 \_\_\_\_\_ District Internal Notice #: N12.003

User Name: Horsman Revocable Trusts, 63685 Johnson Mkt. Road, Bend, OR 97701

**Place of Use:**

USE	POD #	TWP	RNG	SEC	QQ	DLC	GOV'T LOT	TAX LOT	ACRES
IRR	1P	17	11	11	SE/SE			01800	4.00
IRR	3P	17	11	11	SE/SE			01800	1.35

**District Conveyance System:**

Description of Delivery System: Sprinklers

Headgate: STF 0125 & 0130 Canal: South Tumalo Feed

**Beneficial Use:**

Description of Beneficial Use: Hay

Method Used to Apply Water: Sprinklers

Method Used to Calculate Beneficial Use: Site Visit

User Interviewed:  Yes  No

Beneficial Use Made as Authorized:  Yes  No

Description of Beneficial Use if Less than Authorized:

Inspected By: Kenneth Rieck Date: October 25, 2012

**Instructions:** Attach and label the corresponding final proof map.

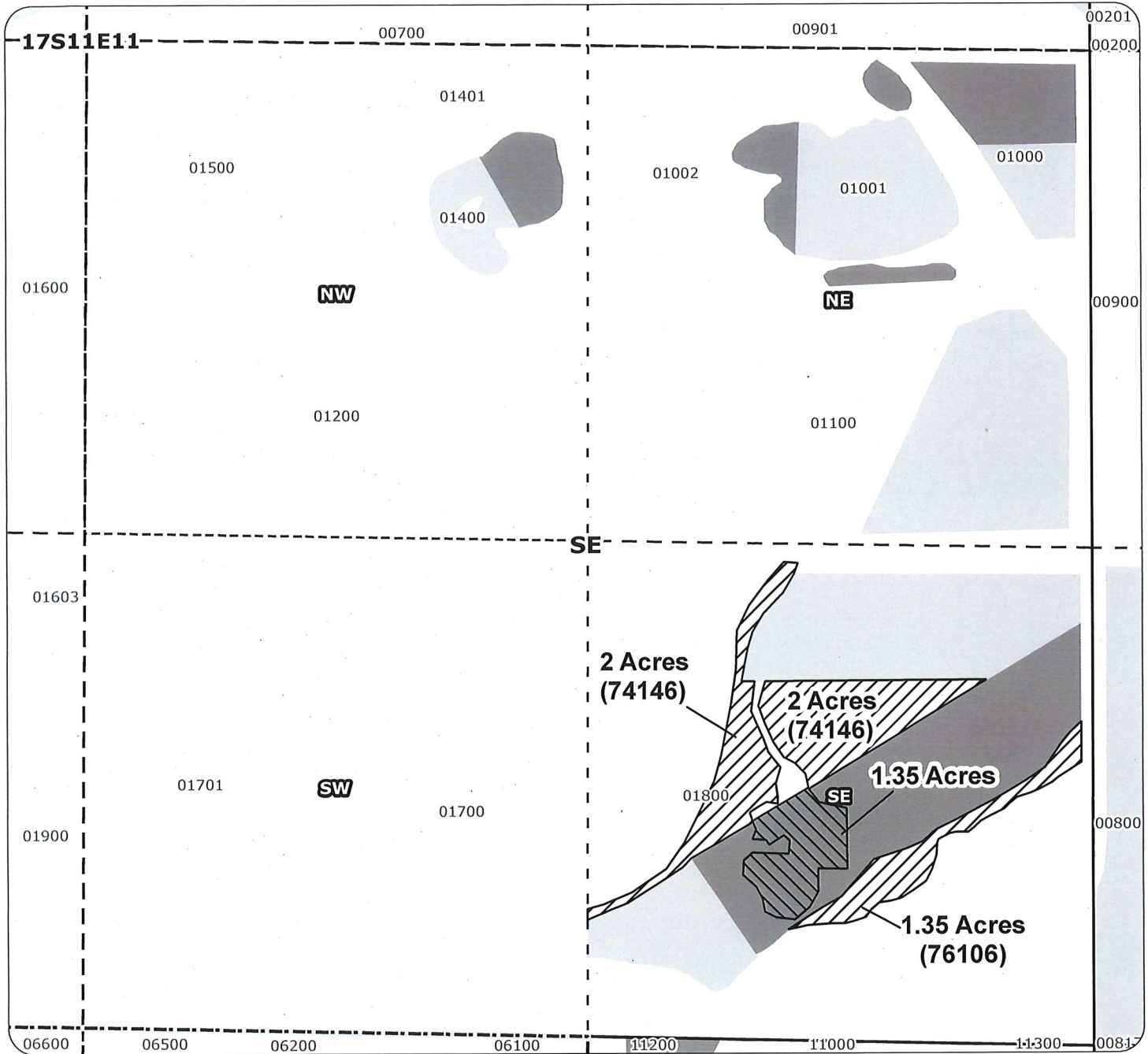
RECEIVED BY OWRD

MAY 04 2015

SALEM, OR



# 2012 Tumalo Irrigation District Transfer Map N12, 003



App

Transfer  
16



Transfer ON



Transfer OFF



Unmapped Water Rights



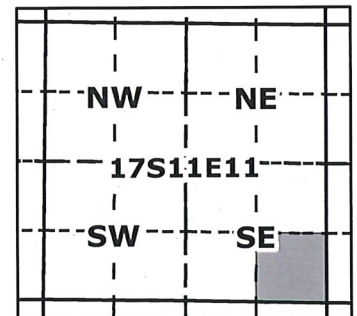
Cert 76106



Cert 74146 & 74147

Final Prop Map T-11504  
74146 (P); 74147, 74148, 74149, 76520 (S)  
Final Prop Map T-11504 *CV9*  
74146 (76106 CW-9) (P); 74148, 74149, 76520 (S)

Taxlot 1800 - 4.0 Acres ON Certificate 74146  
Taxlot 1800 - 1.35 Acres ON Certificate 76106  
Taxlot 1800 - 1.35 Acres OFF Certificate 76106  
Total Proposed Water Right  
on Taxlot 1800 - 11.0 Acres (Certs 74146, 74147)  
Total Proposed Water Right  
on Taxlot 1800 - 7.2 Acres (Cert 76106)  
in 171111SESE



Geo-Spatial Solutions, Inc.  
www.geospatialolutions.com

RECEIVED BY OWRD



Date Created: April 2012

MAY 04 2015

1 inch = 400 feet

**CLAIM OF BENEFICIAL USE  
Site Report**

Transfer Number: T-11504 \_\_\_\_\_ District Internal Notice #: N12.004

User Name: Brian & Heather Turner, 65215 Smokey Butte Road, Bend, OR 97701

**Place of Use:**

USE	POD #	TWP	RNG	SEC	QQ	DLC	GOV'T LOT	TAX LOT	ACRES
IRR	1P	16	11	24	SE/SW			03001	2.50

**District Conveyance System:**

Description of Delivery System: \_\_\_\_\_ Sprinkler \_\_\_\_\_

Headgate: \_\_\_\_\_ NHIL0035 \_\_\_\_\_ Canal: \_\_\_\_\_ North Hilburner Lateral \_\_\_\_\_

**Beneficial Use:**

Description of Beneficial Use: \_\_\_\_\_ Grass \_\_\_\_\_

Method Used to Apply Water: \_\_\_\_\_ Sprinkler \_\_\_\_\_

Method Used to Calculate Beneficial Use: \_\_\_\_\_ Site Visit \_\_\_\_\_

User Interviewed: ( ) Yes (X) No

Beneficial Use Made as Authorized: (X) Yes ( ) No

Description of Beneficial Use if Less than Authorized:  
\_\_\_\_\_  
\_\_\_\_\_

Inspected By: \_\_\_\_\_ Kenneth Rieck \_\_\_\_\_ Date: \_\_\_\_\_ October 25, 2012 \_\_\_\_\_

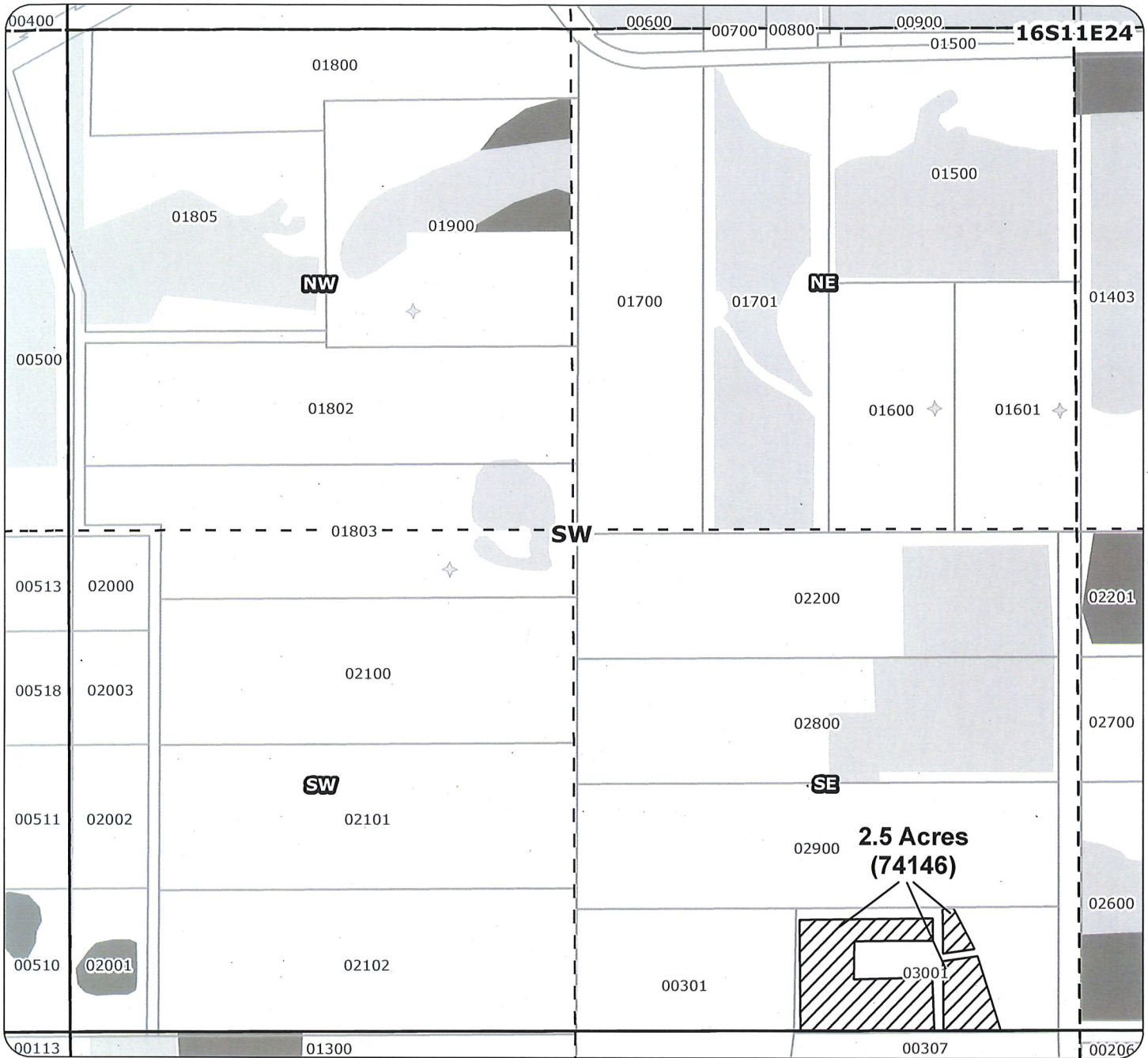
**Instructions:** Attach and label the corresponding final proof map.

RECEIVED BY OWRD






MAY 04 2015

SALEM, OR

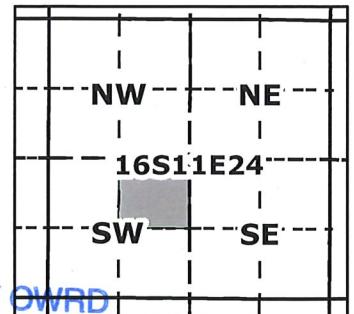
# 2012 Tumalo Irrigation District Transfer Map N12,004



**App** Final Prop Map T-11504 **Transfer**  
 74146 (P); 74147, 74148, 74149, 76520 (S)

-  Transfer ON
-  Transfer OFF
-  Unmapped Water Rights
-  Cert 76106
-  Cert 74146 & 74147

Brian & Heather Turner  
 Taxlot 3001- 2.5 Acres ON Certificate 74146  
 2.5 Acres Cert 74146  
 Proposed on Taxlot 3001  
 in 161124SESW



RECEIVED BY OWRD

MAY 04 2015

