

**Application for Water Right
Temporary or Drought Temporary Transfer
Part 1 of 5 – Minimum Requirements Checklist**



Oregon Water Resources Department
725 Summer Street NE, Suite A
Salem, Oregon 97301-1266
(503) 986-0900
www.oregon.gov/OWRD

This temporary transfer application will be returned if Parts 1 through 5 and all required attachments are not completed and included.
For questions, please call (503) 986-0900, and ask for Transfer Section.

RECEIVED
JUL 15 2019
OWRD

FOR ALL TEMPORARY TRANSFER APPLICATIONS

Check all items included with this application. (N/A = Not Applicable)

- Part 1 – Completed Minimum Requirements Checklist.
- Part 2 – Completed Temporary Transfer Application Map Checklist.
- Part 3 – Application Fee, payable by check to the Oregon Water Resources Department, and completed Fee Worksheet, page 3. Try the online fee calculator at: http://apps.wrd.state.or.us/apps/misc/wrd_fee_calculator. If you have questions, call Customer Service at (503) 986-0801.
- Part 4 – Completed Applicant Information and Signature.
- Part 5 – Information about Transferred Water Rights: **How many water rights are to be transferred? 2 List them here: Cert. 26578 and 32343 (Attachment A)**
Please include a separate Part 5 for each water right. (See instructions on page 6)
- N/A For standard Temporary Transfer (one to five years) **Begin Year: 2019 End Year: 2023.**
- N/A Temporary Drought Transfer (Only in counties where the Governor has declared drought)

Attachments:

- Completed Temporary Transfer Application Map. **Attachment B**
- Completed Evidence of Use Affidavit and supporting documentation. **Attachment C**
- Current recorded deed for the land **from** which the authorized place of use is temporarily being moved. **Attachment D**
- N/A Affidavit(s) of Consent from Landowner(s) (if the applicant does not own the land upon which the water right is located.) **Attachment E**
- N/A Supplemental Form D – For water rights served by or issued in the name of a district. Complete when the temporary transfer applicant is not the district.
- N/A Oregon Water Resources Department’s Land Use Information Form with approval and signature (or signed land use form receipt stub) from each local land use authority in which water is to be diverted, conveyed, and/or used. Not required if water is to be diverted, conveyed, and/or used only on federal lands or if **all** of the following apply: a) a change in place of use only, b) no structural changes, c) the use of water is for irrigation only, and d) the use is located within an irrigation district or an exclusive farm use zone. **Attachment F**
- N/A Water Well Report/Well Log for changes in point(s) of appropriation (well(s)) or additional point(s) of appropriation (if necessary to convey water to the proposed place of use).

(For Staff Use Only)

WE ARE RETURNING YOUR APPLICATION FOR THE FOLLOWING REASON(S):

<input type="checkbox"/> Application fee not enclosed/or is insufficient <input type="checkbox"/> Land Use Form not enclosed or incomplete <input type="checkbox"/> Additional signature(s) required Other/Explanation _____ Staff: _____ 503-986-0 _____	<input type="checkbox"/> Map not included or incomplete <input type="checkbox"/> Part _____ is incomplete Date: ____/____/____
---	--

Part 2 of 5 – Temporary Transfer Application Map Checklist

Your temporary transfer application will be returned if any of the map requirements listed below are not met.

Please be sure that the temporary transfer application map you submit includes all the required items and matches the existing water right map. Check all boxes that apply.

- N/A If **more than three** water rights are involved, separate maps are needed for each water right.
- Permanent quality printed with dark ink on good quality paper.
- The size of the map can be 8½ x 11 inches, 8½ x 14 inches, 11 x 17 inches, or up to 30 x 30 inches. For 30 x 30 inch maps, one extra copy is required.
- A north arrow, a legend, and scale.
- The scale of the map must be: 1 inch = 400 feet, 1 inch = 1,320 feet; the scale of the Final Proof/Claim of Beneficial Use Map (the map used when the permit was certificated); the scale of the county assessor map if the scale is not smaller than 1 inch = 1,320 feet; or a scale that has been pre-approved by the Department.
- Township, Range, Section, ¼ ¼, DLC, Government Lot, and other recognized public land survey lines.
- Tax lot boundaries (property lines) are required. Tax lot numbers are recommended.
- Major physical features including rivers and creeks showing direction of flow, lakes and reservoirs, roads, and railroads.
- Major water delivery system features from the point(s) of diversion/appropriation such as main pipelines, canals, and ditches.
- Existing place of use that includes separate hachuring for each water right, priority date, and use including number of acres in each quarter-quarter section, government lot, or in each quarter-quarter section as projected within government lots, donation land claims, or other recognized public land survey subdivisions. If less than the entirety of the water right is being changed, a separate hachuring is needed for lands left unchanged.
- N/A Proposed temporary place of use that includes separate hachuring for each water right, priority date, and use including number of acres in each quarter-quarter section, government lot, or in each quarter-quarter section as projected within government lots, donation land claims, or other recognized public land survey subdivisions.
- Existing point(s) of diversion or well(s) with distance and bearing or coordinates from a recognized survey corner. This information can be found in your water right certificate or permit.
- N/A If you are proposing a change in point(s) of diversion or well(s) to convey water to the new temporary place of use, show the proposed location and label it clearly with distance and bearing or coordinates. If GPS coordinates are used, latitude-longitude coordinates may be expressed as either degrees-minutes-seconds with at least one digit after the decimal (example – 42°32'15.5") or degrees-decimal with five or more digits after the decimal (example – 42.53764°).

Part 3 of 5 – Fee Worksheet

FEE WORKSHEET for TEMPORARY (not drought) TRANSFERS			
1	Base Fee (includes temporary change to one water right for up to 1 cfs)	1	\$810.00
2	Number of water rights included in transfer: <u>2</u> (2a) Subtract 1 from the number in 3a above: <u>1</u> (2b) <i>If only one water right this will be 0</i> Multiply line 2b by \$260.00 and enter » » » » » » » » » » » » »	2	\$260.00
3	Do you propose to change the place of use for a non-irrigation use? <input checked="" type="checkbox"/> No: enter 0 on line 3 » <input type="checkbox"/> Yes: enter the cfs for the portions of the rights to be transferred: _____ (3a) Subtract 1.0 from the number in 3a above: _____ (3b) If 3b is 0, enter 0 on line 3 » If 3b is greater than 0, round up to the nearest whole number: _____ (3c) and multiply 4c by \$200.00, then enter on line 3	3	\$0
4	Do you propose to change the place of use for an irrigation use? <input type="checkbox"/> No: enter 0 on line 4 » <input checked="" type="checkbox"/> Yes: enter the number of acres for the portions of the rights to be transferred: <u>71</u> (4a) Multiply the number of acres in 4a above by \$2.30 and enter on line 4 » »	4	\$163.30
5	Add entries on lines 1 through 4 above » Subtotal:	5	\$1,233.30
6	Is this transfer: <input type="checkbox"/> necessary to complete a project funded by the Oregon Watershed Enhancement Board (OWEB) under ORS 541.932? <input type="checkbox"/> endorsed in writing by ODFW as a change that will result in a net benefit to fish and wildlife habitat? If one or more boxes is checked, multiply line 5 by 0.5 and enter on line 6 » If no box is applicable, enter 0 on line 7» »	6	\$0
7	Subtract line 6 from line 5 » Transfer Fee:	7	\$1,233.30

RECEIVED
 JUL 15 2019
 OWRD

FEE WORKSHEET for TEMPORARY DROUGHT TRANSFERS			
1	Base Fee (includes drought application and recording fee for up to 1 cfs)	1	\$200.00
2	Enter the cfs for the portions of the rights to be transferred (see example below*): _____ (2a) Subtract 1.0 from the number in 2a above: _____ (2b) If 2b is 0, enter 0 on line 2 » If 2b is greater than 0, round up to the nearest whole number: _____ (2c) and multiply 2c by \$50, then enter on line 2 »	2	
3	Add entries on lines 1 through 2 above » Transfer Fee:	3	N/A

*Example for Line 2a calculation to transfer 45.0 acres of Primary Certificate 12345 (total 1.25 cfs for 100 acres) and 45.0 acres of Supplemental Certificate 87654 (1/80 cfs per acre) on the same land:
 1. Divide total authorized cfs by total acres in the water right (for C12345, 1.25 cfs ÷ 100 ac); then multiply by the number of acres to be transferred to get the transfer cfs (x 45 ac= 0.56 cfs).
 2. If the water right certificate does not list total cfs, but identifies the allowable use as 1/40 or 1/80 of a cfs per acre; multiply number of acres proposed for change by either 0.025 (1/40) or 0.0125 (1/80). (For C87654, 45.0 ac x 0.0125 cfs/ac = 0.56 cfs)
 3. Add cfs for the portions of water rights on all the land included in the transfer; however **do not count cfs for supplemental rights on acreage for which you have already calculated the cfs fee for the primary right on the same land.** The fee should be assessed only once for each “on the ground” acre included in the transfer. (In this example, blank 2a would be only 0.56 cfs, since both rights serve the same 45.0 acres. Blank 2b would be 0 and Line 2 would then also become 0).

Part 4 of 5 – Applicant Information and Signature

OWRD

Applicant Information

APPLICANT/BUSINESS NAME Green Spring Farms			PHONE NO. 503-838-7333	ADDITIONAL CONTACT NO.
ADDRESS 8930 Suver Rd.				FAX NO.
CITY Monmouth	STATE OR	ZIP 97361	E-MAIL	
BY PROVIDING AN E-MAIL ADDRESS, CONSENT IS GIVEN TO RECEIVE ALL CORRESPONDENCE FROM THE DEPARTMENT ELECTRONICALLY. COPIES OF THE FINAL ORDER DOCUMENTS WILL ALSO BE MAILED.				


Agent Information – The agent is authorized to represent the applicant in all matters relating to this application.

AGENT/BUSINESS NAME Kimberly Grigsby, GSI Water Solutions, Inc.			PHONE NO. 541-257-9004	ADDITIONAL CONTACT NO.
ADDRESS 1600 SW Western Blvd., Suite 240				FAX NO.
CITY Corvallis	STATE OR	ZIP 97333	E-MAIL KGrigsby@GSIWS.com	
BY PROVIDING AN E-MAIL ADDRESS, CONSENT IS GIVEN TO RECEIVE ALL CORRESPONDENCE FROM THE DEPARTMENT ELECTRONICALLY. COPIES OF THE FINAL ORDER DOCUMENTS WILL ALSO BE MAILED.				

Explain in your own words what you propose to accomplish with this transfer application and why:
The Applicant is requesting to temporarily change the place of use and points of diversion for Certificates 26578 and 32343 for five years

If you need additional space, continue on a separate piece of paper and attach to the application as "Attachment 1".

I (we) affirm that the information contained in this application is true and accurate.


 Applicant signature _____ **Randy Struckmeier, President** _____ **6-21-2019**
 Print Name (and Title if applicable) Date

 Applicant signature _____ Print Name (and Title if applicable) Date _____

Is the applicant the sole owner of the land on which the water right, or portion thereof, proposed for transfer is located? Yes No


If NO, include signatures of all landowners (and mailing and/or e-mail addresses if different than the applicant's) or attach affidavits of consent from all landowners or individuals/entities (and mailing and/or e-mail addresses) to which the water right(s) has been conveyed. **See Attachment E**

Check here if any of the water rights proposed for transfer are or will be located within or served by an irrigation or other water district. (NOTE: If this box is checked, you must complete and attach Supplemental Form D.)

DISTRICT NAME N/A	ADDRESS	
CITY	STATE	ZIP

Check here if water for any of the rights supplied under a water service agreement or other contract for stored water with a federal agency or other entity.

ENTITY NAME N/A	ADDRESS	
CITY	STATE	ZIP



To meet State Land Use Consistency Requirements, you must list all local governments (each county, city, municipal corporation, or tribal government) within whose jurisdiction water will be diverted, conveyed and/or used.

ENTITY NAME Polk County	ADDRESS 850 Main Street	
CITY Dallas	STATE OR	ZIP 97338

ENTITY NAME	ADDRESS	
CITY	STATE	ZIP

RECEIVED
JUL 15 2019
OWRD

Part 5 of 5 – Water Right Information

Please use a separate Part 5 for each water right being changed. See instructions on page 6, to copy and paste additional Part 5s, or to add rows to tables within the form.

Water Right Certificate # 26578

RECEIVED

Description of Water Delivery System

JUL 15 2019

System capacity: 1.75 cubic feet per second (cfs) **OR**
 _____ gallons per minute (gpm)

OWRD

Describe the current water delivery system or the system that was in place at some time within the last five years. Include information on the pumps, canals, pipelines, and sprinklers used to divert, convey, and apply the water at the authorized place of use. **Water is pumped using a 75 hp pump into a 6-inch aluminum mainline then into 4-inch hoses that distribute water to big guns.**

Table 1. Location of Authorized and Proposed Point(s) of Diversion (POD) or Appropriation (POA)

(Note: If the POD/POA name is not specified on the certificate, assign it a name or number here.)

POD/POA Name or Number	Is this POD/POA Authorized on the Certificate or is it Proposed?	If POA, OWRD Well Log ID# (or Well ID Tag # L-___)	Twp		Rng		Sec	¼ ¼		Tax Lot, DLC or Gov't Lot	Measured Distances (from a recognized survey corner)
POD 1 (M2)	<input checked="" type="checkbox"/> Authorized <input type="checkbox"/> Proposed	N/A	9	S	6	W	24	SE	SE	700	(none provided in certificate)
POD 2 (M1)	<input checked="" type="checkbox"/> Authorized <input type="checkbox"/> Proposed	N/A	9	S	6	W	24	SW	SE	Lot 4	(none provided in certificate)
PPOD 1	<input type="checkbox"/> Authorized <input checked="" type="checkbox"/> Proposed	N/A	9	S	4	W	29	NE	SW	400	1,000 feet North and 100 feet West from the SE corner of DLC 46

Check all type(s) of temporary change(s) proposed below (change "CODES" are provided in parentheses):

- | | |
|---|---|
| <input checked="" type="checkbox"/> Place of Use (POU) | <input type="checkbox"/> Appropriation/Well (POA) |
| <input checked="" type="checkbox"/> Point of Diversion (POD) | <input type="checkbox"/> Additional Point of Appropriation (APOA) |
| <input type="checkbox"/> Additional Point of Diversion (APOD) | |

Check all type(s) of temporary change(s) due to drought proposed below (change "CODES" are provided in parentheses):

- | | |
|---|---|
| <input type="checkbox"/> Place of Use (POU) | <input type="checkbox"/> Point of Appropriation/Well (POA) |
| <input type="checkbox"/> Character of Use (USE) | <input type="checkbox"/> Additional Point of Appropriation (APOA) |
| <input type="checkbox"/> Point of Diversion (POD) | <input type="checkbox"/> Additional Point of Diversion (APOD) |

Will all of the proposed changes affect the entire water right?

- Yes Complete only the Proposed ("to" lands) section of Table 2 on the next page. Use the "CODES" listed above to describe the proposed changes.
- No Complete all of Table 2 to describe the portion of the water right to be changed.

Please use and attach additional pages of Table 2 as needed.
See page 6 for instructions.

Do you have questions about how to fill-out the tables?
Contact the Department at 503-986-0900 and ask for Transfer Staff.

Table 2. Description of Temporary Changes to Water Right Certificate # 26578

List only the part of the right that will be changed. For the acreage in each ¼ ¼, list the change proposed. If more than one change, specify the acreage associated with each change. If more than one POD/POA, specify the acreage associated with each POD/POA.

AUTHORIZED (the "from" or "off" lands) The listing that appears on the Certificate BEFORE PROPOSED CHANGES List only that part or portion of the water right that will be changed.													Proposed Changes (see "CODES" from previous page)	PROPOSED (the "to" or "on" lands) The listing as it would appear AFTER PROPOSED CHANGES are made.												
Twp	Rng	Sec	¼ ¼	Tax Lot	Gvt Lot or DLC	Acres	Type of USE listed on Certificate	POD(s) or POA(s) (name or number from Table 1)	Priority Date	Twp	Rng	Sec		¼ ¼	Tax Lot	Gvt Lot or DLC	Acres	New Type of USE	POD(s)/ POA(s) to be used (from Table 1)	Priority Date						
EXAMPLE																										
2	S	9	E	15	NE	NW	100		15.0	Irrigation	POD #1	1901	POU/POD	2	S	9	E	1	NW	NW	500	1	10.0		POD #5	1901
"	"	"	"	"	"	"	"	"	"	EXAMPLE	"	"	"	2	S	9	E	2	SW	NW	500		5.0		POD #6	1901
9	S	5	W	19	SW	SW	600		22.3	Irrigation	POD 1	11/10/1950	POU/POD	9	S	4	W	32	NW	SW	1100	59	0.8	Irrigation	PPOD 1	11/10/1950
9	S	5	W	19	SE	SW	600		10.4	Irrigation	POD 1	11/10/1950		9	S	4	W	32	SW	SW	1100	59	31.0	Irrigation	PPOD 1	11/10/1950
														9	S	4	W	31	SE	SE	1100	59	0.9	Irrigation	PPOD 1	11/10/1950
TOTAL ACRES									32.7	TOTAL ACRES										32.7						


Additional remarks: _____

RECEIVED
JUL 15 2019
OWRD

For Place of Use Changes

Are there other water right certificates, water use permits or ground water registrations associated with the "from" or the "to" lands? Yes No

If YES, list the certificate, water use permit, or ground water registration numbers: Permit S-54880 is appurtenant to the "TO" lands but has an irrigation season that ends June 30 each year.



Pursuant to ORS 540.525, any "layered" water use such as an irrigation right that is supplemental to a primary right proposed for temporary transfer can be included in the transfer or remain unused on the authorized place of use. If the primary water right does not revert soon enough to allow use of the supplemental right within five years, the supplemental right shall become subject to cancellation for nonuse under ORS 540.610.

If a change in point(s) of appropriation (well(s)) or additional point(s) of appropriation is necessary to convey the water to the new temporary place of use you must provide: N/A

- Well log(s) for each authorized and proposed well(s) that are clearly labeled and associated with the corresponding well(s) in Table 1 above and on the accompanying application map. (Tip: You may search for well logs on the Department's web page at: http://apps.wrd.state.or.us/apps/gw/well_log/Default.aspx)

AND/OR

- Describe the construction of the authorized and proposed well(s) in Table 3 below for any well that does not have a well log. For a *proposed well(s) not yet constructed or built*, provide "a best estimate" for each requested information element in the table. The Department recommends you consult a licensed well driller, geologist, or certified water right examiner to assist with assembling the information necessary to complete Table 3.

Table 3. Construction of Point(s) of Appropriation

Any well(s) in this listing must be clearly tied to corresponding well(s) described in Table 1 and shown on the accompanying application map. Failure to provide the information will delay the processing of your transfer application until it is received. The information is necessary for the Department to assess whether the proposed well(s) will access the same source aquifer as the authorized point(s) of appropriation (POA). The Department is prohibited by law from approving POA changes that do not access the same source aquifer.

Proposed or Authorized POA Name or Number	Is well already built? (Yes or No)	If an existing well, OWRD Well ID Tag No. L-___	Total well depth	Casing Diameter	Casing Intervals (feet)	Seal depth(s) (intervals)	Perforated or screened intervals (in feet)	Static water level of completed well (in feet)	Source aquifer (sand, gravel, basalt, etc.)	Well - specific rate (cfs or gpm). If less than full rate of water right
N/A	N/A	N/A	N/A	N/A	N/A	N/A	N/A	N/A	N/A	N/A

RECEIVED
JUL 15 2019
OWRD

Part 5 of 5 – Water Right Information

Please use a separate Part 5 for each water right being changed. See instructions on page 6, to copy and paste additional Part 5s, or to add rows to tables within the form.

RECEIVED

JUL 15 2019

OWRD

Water Right Certificate # 32343

Description of Water Delivery System

System capacity: 1.14 cubic feet per second (cfs) OR
 _____ gallons per minute (gpm)

Describe the current water delivery system or the system that was in place at some time within the last five years. Include information on the pumps, canals, pipelines, and sprinklers used to divert, convey, and apply the water at the authorized place of use. **Water is pumped from the Luckiamute River via a 75-hp pump into a 6-inch aluminum mainline then into 4-inch hoses that distribute water to big guns.**

Table 1. Location of Authorized and Proposed Point(s) of Diversion (POD) or Appropriation (POA)

(Note: If the POD/POA name is not specified on the certificate, assign it a name or number here.)

POD/POA Name or Number	Is this POD/POA Authorized on the Certificate or is it Proposed?	If POA, OWRD Well Log ID# (or Well ID Tag # L-___)	Twp		Rng		Sec	¼ ¼		Tax Lot, DLC or Gov't Lot	Measured Distances (from a recognized survey corner)
POD 1 (M3)	<input checked="" type="checkbox"/> Authorized <input type="checkbox"/> Proposed	N/A	9	S	5	W	19	NW	SW	600	(none provided in certificate)
POD 2 (M2)	<input checked="" type="checkbox"/> Authorized <input type="checkbox"/> Proposed	N/A	9	S	6	W	24	SE	SE	700	(none provided in certificate)
POD 3 (M1)	<input checked="" type="checkbox"/> Authorized <input type="checkbox"/> Proposed	N/A	9	S	6	W	24	NW	SE	Lot 3	(none provided in certificate)
PPOD 1	<input type="checkbox"/> Authorized <input checked="" type="checkbox"/> Proposed	N/A	9	S	4	W	29	NE	SW	400	1000 feet North and 100 feet West from the SE corner of DLC 46

Check all type(s) of temporary change(s) proposed below (change "CODES" are provided in parentheses):

- Place of Use (POU) Appropriation/Well (POA)
- Point of Diversion (POD) Additional Point of Appropriation (APOA)
- Additional Point of Diversion (APOD)

Check all type(s) of temporary change(s) due to drought proposed below (change "CODES" are provided in parentheses):

- Place of Use (POU) Point of Appropriation/Well (POA)
- Character of Use (USE) Additional Point of Appropriation (APOA)
- Point of Diversion (POD) Additional Point of Diversion (APOD)

Will all of the proposed changes affect the entire water right?

- Yes Complete only the Proposed ("to" lands) section of Table 2 on the next page. Use the "CODES" listed above to describe the proposed changes.
- No Complete all of Table 2 to describe the portion of the water right to be changed.

Please use and attach additional pages of Table 2 as needed.
See page 6 for instructions.

Do you have questions about how to fill-out the tables?
Contact the Department at 503-986-0900 and ask for Transfer Staff.

Table 2. Description of Temporary Changes to Water Right Certificate # 32343

List only the part of the right that will be changed. For the acreage in each ¼ ¼, list the change proposed. If more than one change, specify the acreage associated with each change. If more than one POD/POA, specify the acreage associated with each POD/POA.

AUTHORIZED (the "from" or "off" lands) The listing that appears on the Certificate BEFORE PROPOSED CHANGES List only that part or portion of the water right that will be changed.												Proposed Changes (see "CODES" from previous page)	PROPOSED (the "to" or "on" lands) The listing as it would appear AFTER PROPOSED CHANGES are made.																			
Twp	Rng	Sec	¼	¼	Tax Lot	Gvt Lot or DLC	Acres	Type of USE listed on Certificate	POD(s) or POA(s) (name or number from Table 1)	Priority Date	Twp		Rng	Sec	¼	¼	Tax Lot	Gvt Lot or DLC	Acres	New Type of USE	POD(s)/ POA(s) to be used (from Table 1)	Priority Date										
EXAMPLE																																
2	S	9	E	15	NE	NW	100		15.0	Irrigation	POD #1	1901	POU/POD	2	S	9	E	1	NW	NW	500	1	10.0		POD #5	1901						
"	"	"	"	"	"	"	"	"	"	EXAMPLE	"	"	"	2	S	9	E	2	SW	NW	500		5.0		POD #6	1901						
9	S	5	W	30	NW	NW	400		23.9	Irrigation	POD 1	1/18/1963	POU/POD	9	S	4	W	32	NW	SW	1100	59	3.5	Irrigation	PPOD 1	1/18/1963						
9	S	5	W	30	NE	NW	400		14.4	Irrigation	POD 1	1/18/1963		9	S	4	W	32	NE	SW	1100	59	3.0	Irrigation	PPOD 1	1/18/1963						
														9	S	4	W	32	SE	SW	1100	59	18.0	Irrigation	PPOD 1	1/18/1963						
														9	S	4	W	31	SE	SE	1000	58	6.2	Irrigation	PPOD 1	1/18/1963						
														9	S	4	W	31	SE	SE	1100	59	7.6	Irrigation	PPOD 1	1/18/1963						
TOTAL ACRES								38.3																TOTAL ACRES								38.3

Additional remarks: _____


RECEIVED
JUL 15 2019
OWRD

For Place of Use Changes

OWRD

Are there other water right certificates, water use permits or ground water registrations associated with the "from" or the "to" lands? Yes No

If YES, list the certificate, water use permit, or ground water registration numbers: Permit S-54880 and Permit S-54879 are appurtenant to the "TO" lands but have irrigation seasons that end June 30 each year.



Pursuant to ORS 540.525, any "layered" water use such as an irrigation right that is supplemental to a primary right proposed for temporary transfer can be included in the transfer or remain unused on the authorized place of use. If the primary water right does not revert soon enough to allow use of the supplemental right within five years, the supplemental right shall become subject to cancellation for nonuse under ORS 540.610.

If a change in point(s) of appropriation (well(s)) or additional point(s) of appropriation is necessary to convey the water to the new temporary place of use you must provide: N/A

- Well log(s) for each authorized and proposed well(s) that are clearly labeled and associated with the corresponding well(s) in Table 1 above and on the accompanying application map. (Tip: You may search for well logs on the Department's web page at: http://apps.wrd.state.or.us/apps/gw/well_log/Default.aspx)

AND/OR

- Describe the construction of the authorized and proposed well(s) in Table 3 below for any well that does not have a well log. For a *proposed well(s) not yet constructed or built*, provide "a best estimate" for each requested information element in the table. The Department recommends you consult a licensed well driller, geologist, or certified water right examiner to assist with assembling the information necessary to complete Table 3.

Table 3. Construction of Point(s) of Appropriation

Any well(s) in this listing must be clearly tied to corresponding well(s) described in Table 1 and shown on the accompanying application map. Failure to provide the information will delay the processing of your transfer application until it is received. The information is necessary for the Department to assess whether the proposed well(s) will access the same source aquifer as the authorized point(s) of appropriation (POA). The Department is prohibited by law from approving POA changes that do not access the same source aquifer.

Proposed or Authorized POA Name or Number	Is well already built? (Yes or No)	If an existing well, OWRD Well ID Tag No. L-___	Total well depth	Casing Diameter	Casing Intervals (feet)	Seal depth(s) (intervals)	Perforated or screened intervals (in feet)	Static water level of completed well (in feet)	Source aquifer (sand, gravel, basalt, etc.)	Well - specific rate (cfs or gpm). If less than full rate of water right
N/A	N/A	N/A	N/A	N/A	N/A	N/A	N/A	N/A	N/A	N/A

RECEIVED

JUL 15 2019

OWRD

Attachment A
Water Right Certificates 26578 and 32343
Application for a Temporary Transfer (Mathany) – Green Spring Farms

STATE OF OREGON
COUNTY OF FOLK
CERTIFICATE OF WATER RIGHT

This Is to Certify, That V. L. KATEARY

of Route 1, Box 225, Monmouth, State of Oregon, has made proof to the satisfaction of the STATE ENGINEER of Oregon, of a right to the use of the waters of Big Luckiamute River a tributary of Willamette River for the purpose of irrigation of 150.0 acres,

under Permit No. 19903 of the State Engineer, and that said right to the use of said waters has been perfected in accordance with the laws of Oregon; that the priority of the right hereby confirmed dates from November 10, 1950,

that the amount of water to which such right is entitled and hereby confirmed, for the purposes aforesaid, is limited to an amount actually beneficially used for said purposes, and shall not exceed 1.75 cubic feet per second,

or its equivalent in case of rotation, measured at the point of diversion from the stream. The point of diversion is located in the SE $\frac{1}{4}$ SE $\frac{1}{4}$ & Lot 4 (SW $\frac{1}{4}$ SE $\frac{1}{4}$), Section 24, Township 9 South, Range 6 West, W.M.

The amount of water used for irrigation, together with the amount secured under any other right existing for the same lands, shall be limited to one-eightieth of one cubic foot per second per acre, or its equivalent for each acre irrigated and shall be further limited to a diversion of not to exceed 2 $\frac{1}{2}$ acre feet per acre for each acre irrigated during the irrigation season of each year and shall be still further limited to a diversion of not to exceed 1.75 cubic feet per second,

and shall conform to such reasonable rotation system as may be ordered by the proper state officer.

A description of the place of use under the right hereby confirmed, and to which such right is appurtenant, is as follows:

4.4 acres NE $\frac{1}{4}$ SW $\frac{1}{4}$
3.3 acres NW $\frac{1}{4}$ SW $\frac{1}{4}$
35.8 acres SW $\frac{1}{4}$ SW $\frac{1}{4}$
11.4 acres SE $\frac{1}{4}$ SW $\frac{1}{4}$
Section 19
Township 9 South, Range 5 West, W.M.
0.4 acres NE $\frac{1}{4}$ SE $\frac{1}{4}$
31.4 acres Lot 4 (SW $\frac{1}{4}$ SE $\frac{1}{4}$)
30.0 acres SE $\frac{1}{4}$ SE $\frac{1}{4}$
Section 24
17.6 acres N $\frac{1}{2}$ NE $\frac{1}{4}$ NE $\frac{1}{4}$
15.7 acres N $\frac{1}{2}$ Lot 1 (NW $\frac{1}{4}$ NE $\frac{1}{4}$)
Section 25
Township 9 South, Range 6 West, W.M.

RECEIVED

JUL 15 2019

OWRD

The right to the use of the water for the purposes aforesaid is restricted to the lands or place of use herein described.

WITNESS the signature of the State Engineer, affixed

this date. FEBRUARY 23 1960

.....LEWIS. A. STANLEY.....
State Engineer

Recorded in State Record of Water Right Certificates, Volume 18, page 26578

STATE OF OREGON
COUNTY OF POLK
CERTIFICATE OF WATER RIGHT

This Is to Certify, That V. L. MATHANY

of Route 1, Box 225, Monmouth, State of Oregon, has made proof to the satisfaction of the STATE ENGINEER of Oregon, of a right to the use of the waters of Big Luckiamute River

a tributary of Willamette River for the purpose of irrigation of 91.3 acres

under Permit No. 28593 of the State Engineer, and that said right to the use of said waters has been perfected in accordance with the laws of Oregon; that the priority of the right hereby confirmed dates from January 18, 1963

that the amount of water to which such right is entitled and hereby confirmed, for the purposes aforesaid, is limited to an amount actually beneficially used for said purposes, and shall not exceed 1.14 cubic feet per second

or its equivalent in case of rotation, measured at the point of diversion from the stream. The point of diversion is located in the NW $\frac{1}{4}$ SW $\frac{1}{4}$, Section 19, T. 9 S., R. 5 W., W. M.; SE $\frac{1}{4}$ SE $\frac{1}{4}$ and Lot 3 (NW $\frac{1}{4}$ SE $\frac{1}{4}$) Section 24, T. 9 S., R. 6 W., W. M.

The amount of water used for irrigation, together with the amount secured under any other right existing for the same lands, shall be limited to one-eightieth of one cubic foot per second per acre, or its equivalent for each acre irrigated and shall be further limited to a diversion of not to exceed 2 $\frac{1}{2}$ acre feet per acre for each acre irrigated during the irrigation season of each year,

and shall conform to such reasonable rotation system as may be ordered by the proper state officer.

A description of the place of use under the right hereby confirmed, and to which such right is appurtenant, is as follows:

20.4 acres NE $\frac{1}{4}$ NE $\frac{1}{4}$
18.5 acres Lot 1 (NW $\frac{1}{4}$ NE $\frac{1}{4}$)
Section 25
T. 9 S., R. 6 W., W. M.

14.4 acres NE $\frac{1}{4}$ NW $\frac{1}{4}$
38.0 acres NW $\frac{1}{4}$ NW $\frac{1}{4}$
Section 30
T. 9 S., R. 5 W., W. M.

RECEIVED

JUL 15 2019

OWRD

The right to the use of the water for the purposes aforesaid is restricted to the lands or place of use herein described.

WITNESS the signature of the State Engineer, affixed

this date. August 9, 1965

CHRIS L. WHEELER

State Engineer

RECEIVED

JUL 15 2019

OWRD

Attachment C
Evidence of Use Affidavits and Documentation
Application for a Temporary Transfer (Mathany) – Green Spring Farms

Application for Water Right Transfer

Evidence of Use Affidavit



Oregon Water Resources Department
 725 Summer Street NE, Suite A
 Salem, Oregon 97301-1266
 (503) 986-0900
 www.wrd.state.or.us

Please print legibly or type. Be as specific as possible. Attach additional pages if you need more spacing. Supporting documentation must be attached.

RECEIVED
 JUL 15 2019
 OWRD

State of Oregon)
) ss
 County of POLK)

I, RANDY STRUCKMEIER, in my capacity as PRESIDENT OF GREEN SPRING FARMS,
 mailing address 8930 SUVER RD. MONMOUTH, OR 97361
 telephone number (503) 932-7307, being first duly sworn depose and say:

1. My knowledge of the exercise or status of the water right is based on (check one):

- Personal observation Professional expertise

2. I attest that:

- Water was used during the previous five years on the **entire** place of use for Certificate # 26578; **OR**
- My knowledge is specific to the use of water at the following locations within the last five years:

Certificate #	Township	Range	Mer	Sec	¼ ¼	Gov't Lot or DLC	Acres (if applicable)

OR

- Confirming Certificate # ____ has been issued within the past five years; **OR**
- Part or all of the water right was leased instream at some time within the last five years. The instream lease number is: ____ (Note: If the entire right proposed for transfer was not leased, additional evidence of use is needed for the portion not leased instream.); **OR**
- The water right is not subject to forfeiture and documentation that a presumption of forfeiture for non-use would be rebutted under ORS 540.610(2) is attached.
- Water has been used at the actual current point of diversion or appropriation for more than 10 years for Certificate # ____ (For Historic POD/POA Transfers)

(continues on reverse side)


3. The water right was used for: (e.g., crops, pasture, etc.): CROPS

4. I understand that if I do not attach one or more of the documents shown in the table below to support the above statements, my application will be considered incomplete.

[Signature]
Signature of Affiant

June 27, 2019
Date

Signed and sworn to (or affirmed) before me this 27th day of JUNE, 2019.



Nathan R. Nordlund
Notary Public for Oregon

My Commission Expires: 4-21-2023

Supporting Documents	Examples
<input type="checkbox"/> Copy of a water right certificate that has been issued within the last five years. (not a remaining right certificate)	Copy of confirming water right certificate that shows issue date
<input type="checkbox"/> Copies of receipts from sales of irrigated crops or for expenditures related to use of water	<ul style="list-style-type: none"> • Power usage records for pumps associated with irrigation use • Fertilizer or seed bills related to irrigated crops • Farmers Co-op sales receipt
<input type="checkbox"/> Records such as FSA crop reports, irrigation district records, NRCS farm management plan, or records of other water suppliers	<ul style="list-style-type: none"> • District assessment records for water delivered • Crop reports submitted under a federal loan agreement • Beneficial use reports from district • IRS Farm Usage Deduction Report • Agricultural Stabilization Plan • CREP Report
<input checked="" type="checkbox"/> Aerial photos containing sufficient detail to establish location and date of photograph	Multiple photos can be submitted to resolve different areas of a water right. If the photograph does not print with a "date stamp" or without the source being identified, the date of the photograph and source should be added. Sources for aerial photos: OSU – www.oregonexplorer.info/imagery OWRD – www.wrd.state.or.us Google Earth – earth.google.com TerraServer – www.terra-server.com
<input type="checkbox"/> Approved Lease establishing beneficial use within the last 5 years	Copy of instream lease or lease number

RECEIVED
JUL 15 2019
OWRD

Application for Water Right Transfer

Evidence of Use Affidavit



Oregon Water Resources Department
 725 Summer Street NE, Suite A
 Salem, Oregon 97301-1266
 (503) 986-0900
 www.wrd.state.or.us

Please print legibly or type. Be as specific as possible. Attach additional pages if you need more spacing. Supporting documentation must be attached.

RECEIVED
 JUL 15 2019
 OWRD

State of Oregon)
) ss
 County of POLK)

I, RANDY STRUCKMEIER, in my capacity as PRESIDENT OF GREEN SPRING FARMS,
 mailing address 8930 SUVER RD. MONMOUTH, OR 97361
 telephone number (503)932-7307, being first duly sworn depose and say:

1. My knowledge of the exercise or status of the water right is based on (check one):

- Personal observation Professional expertise

2. I attest that:

- Water was used during the previous five years on the **entire** place of use for Certificate # 32343; **OR**
- My knowledge is specific to the use of water at the following locations within the last five years:

Certificate #	Township	Range	Mer	Sec	¼ ¼	Gov't Lot or DLC	Acres (if applicable)

OR

- Confirming Certificate # has been issued within the past five years; **OR**
- Part or all of the water right was leased instream at some time within the last five years. The instream lease number is: ____ (Note: If the entire right proposed for transfer was not leased, additional evidence of use is needed for the portion not leased instream.); **OR**
- The water right is not subject to forfeiture and documentation that a presumption of forfeiture for non-use would be rebutted under ORS 540.610(2) is attached.
- Water has been used at the actual current point of diversion or appropriation for more than 10 years for Certificate # ____ (For Historic POD/POA Transfers)

(continues on reverse side)

3. The water right was used for: (e.g., crops, pasture, etc.): CROPS

4. I understand that if I do not attach one or more of the documents shown in the table below to support the above statements, my application will be considered incomplete.

RECEIVED


JUL 15 2019

OWRD

[Signature]
Signature of Affiant

June 27, 2019
Date

Signed and sworn to (or affirmed) before me this 27th day of June, 2019.



Nathan R. Nordlund
Notary Public for Oregon

My Commission Expires: 4-21-2023

Supporting Documents	Examples
<input type="checkbox"/> Copy of a water right certificate that has been issued within the last five years. (not a remaining right certificate)	Copy of confirming water right certificate that shows issue date
<input type="checkbox"/> Copies of receipts from sales of irrigated crops or for expenditures related to use of water	<ul style="list-style-type: none"> • Power usage records for pumps associated with irrigation use • Fertilizer or seed bills related to irrigated crops • Farmers Co-op sales receipt
<input type="checkbox"/> Records such as FSA crop reports, irrigation district records, NRCS farm management plan, or records of other water suppliers	<ul style="list-style-type: none"> • District assessment records for water delivered • Crop reports submitted under a federal loan agreement • Beneficial use reports from district • IRS Farm Usage Deduction Report • Agricultural Stabilization Plan • CREP Report
<input checked="" type="checkbox"/> Aerial photos containing sufficient detail to establish location and date of photograph	<p>Multiple photos can be submitted to resolve different areas of a water right. If the photograph does not print with a "date stamp" or without the source being identified, the date of the photograph and source should be added.</p> <p>Sources for aerial photos: OSU – www.oregonexplorer.info/imagery OWRD – www.wrd.state.or.us Google Earth – earth.google.com TerraServer – www.terra-server.com</p>
<input type="checkbox"/> Approved Lease establishing beneficial use within the last 5 years	Copy of instream lease or lease number

RECEIVED

JUL 15 2019

OWRD

Attachment D

Deeds for the Current Places of Use

Application for a Temporary Transfer (Mathany) – Green Spring Farms

STATUTORY BARGAIN AND SALE DEED

RECEIVED

JUL 15 2019

OWRD

**UNTIL A CHANGE IS REQUESTED,
ALL TAX STATEMENTS SHALL BE
SENT TO**

**AFTER RECORDING,
RETURN TO:**

Allan R. and Jule A. Mathany
11600 Staats Rd
Monmouth OR 97361

Law Office of Eden Rose Brown
310 Pioneer Trust Building
117 Commercial Street NE
Salem, OR 97301

Allan R. Mathany, "Grantor," conveys to ALLAN R. MATHANY and JULE A. MATHANY, Trustees, or their successors in trust, under the ALLAN R. MATHANY LIVING TRUST, dated January 16, 2002, and any amendments thereto, "Grantee," all interest in and to the following described real property situated in Polk County, Oregon, subject to the Memorandum of Agreement, Recorded February 5, 1996 in Book of Records 312, Page 1831, to-wit:

Beginning at a point which is 63.79 chains South and 2966.91 feet East from the Northeast corner of the J.N. Zumwalt Donation Land Claim No. 49 in Township 9 South, Range 6 West of the Willamette Meridian in Polk County, Oregon, said point being on the South line of that tract of land conveyed to Virgil L. Mathany and Frances L. Mathany by deed recorded on Book 144, Page 391, Deed Records of Polk County, Oregon; and running thence North, parallel with the East line of the said Zumwalt Donation Land Claim, 2845.58 feet to a point on the North line of said Mathany tract; thence North 82° 37' East 1353.45 feet to the Northeast corner of said Mathany tract; thence South 3019.50 feet to the Southeast corner of said Mathany tract; thence West 1342.23 feet to the point of beginning.

TOGETHER WITH an easement for ingress and egress on and upon an existing roadway as set forth in instrument dated November 4, 1986, and recorded December 1, 1986, in Book 199, Page 775, Book of Records, Polk County, Oregon.

SUBJECT TO:

1. Rights and easement of the public and governmental bodies for commerce, navigation and fishing in and to the waters of the Luckiamute River.
2. Any adverse claim based upon the assertion that the Luckiamute River has changed in location.
3. An easement created by instrument, including the terms and provisions thereof, dated March 4, 1973, recorded June 20, 1973 in Book 45, Page 96, Book of Records, Polk County, Oregon, in favor of Consumer Powers, Inc. for electrical and telephone transmission and distribution lines.

The true and actual consideration for this conveyance consists of or includes other property or value given as provided which is the whole consideration.

Page 1 / Bargain and Sale Deed
12

RECORDED IN POLK COUNTY
LINDA DANSON, COUNTY CLERK

2002-001831



\$31.00

01/23/2002 12:34:03 PM

REC-BS Crt=1 Str=1 CAPTIA
\$10.00 \$10.00 \$11.00

RECEIVED

JUL 15 2019

OWRD

THE PROPERTY DESCRIBED IN THIS INSTRUMENT MAY NOT BE WITHIN A FIRE PROTECTION DISTRICT PROTECTING STRUCTURES. THE PROPERTY IS SUBJECT TO LAND USE LAWS AND REGULATIONS, WHICH, IN FARM OR FOREST ZONES, MAY NOT AUTHORIZE CONSTRUCTION OR SITING OF A RESIDENCE AND WHICH LIMIT LAWSUITS AGAINST FARMING OR FOREST PRACTICES AS DEFINED IN ORS 30.930 IN ALL ZONES. BEFORE SIGNING OR ACCEPTING THIS INSTRUMENT, THE PERSON ACQUIRING FEE TITLE TO THE PROPERTY SHOULD CHECK WITH THE APPROPRIATE CITY OR COUNTY PLANNING DEPARTMENT TO VERIFY APPROVED USES AND EXISTENCE OF FIRE PROTECTION FOR STRUCTURES.

THIS INSTRUMENT WILL NOT ALLOW USE OF THE PROPERTY DESCRIBED IN THIS INSTRUMENT IN VIOLATION OF APPLICABLE LAND USE LAWS AND REGULATIONS. BEFORE SIGNING OR ACCEPTING THIS INSTRUMENT, THE PERSON ACQUIRING FEE TITLE TO THE PROPERTY SHOULD CHECK WITH THE APPROPRIATE CITY OR COUNTY PLANNING DEPARTMENT TO VERIFY APPROVED USES AND TO DETERMINE ANY LIMITS OR LAWSUITS AGAINST FARMING OR FOREST PRACTICES AS DEFINED IN ORS 30.930.

DATED this 16th day of January, 2002

Allan R Mathany, Grantor
Allan R. Mathany, Grantor

STATE OF OREGON)
) ss.
COUNTY OF MARION)

On the 16th day of January, 2002, personally appeared the above-named Allan R. Mathany and acknowledged the foregoing instrument to be his voluntary act.



Mary Ann Leonard
NOTARY PUBLIC FOR OREGON
My Commission Expires: *August 17, 2004*

RECEIVED

JUL 15 2019

OWRD

RECORDED IN POLK COUNTY
LINDA DANSON, COUNTY CLERK

2002-001828



\$31.00

01/23/2002 12:31:47 PM

REC-WD Cnt=1 Str=1 CAPTRIA
\$10.00 \$10.00 \$11.00

STATUTORY WARRANTY DEED

**UNTIL A CHANGE IS REQUESTED,
ALL TAX STATEMENTS SHALL BE
SENT TO:**

Allan R. and Julie A. Mathany
11600 Staats Rd
Monmouth OR 97361

**AFTER RECORDING,
RETURN TO:**

Law Office of Eden Rose Brown
310 Pioneer Trust Building
117 Commercial Street NE
Salem, OR 97301

Allan R. Mathany and Julie A. Mathany, husband and wife, "Grantors," convey and warrant to JULE A. MATHANY and ALLAN R. MATHANY, Trustees, or their successors in trust, under the JULE A. MATHANY LIVING TRUST, dated January 16, 2002, and any amendments thereto, "Grantee," the following real property described as follows, located in Polk County, Oregon:

Beginning at a point 26.50 chains South from the Northeast corner from the J. N. Zumwalt Donation land Claim No. 49 in Township 9 South, Range 6 West of the Willamette Meridian in Polk County, Oregon, at a stake on the South bank of the Luckiamute River; and running thence South along the east line of said Zumwalt Donation Land Claim No. 49, 2461.14 feet to the Southwest corner of that tract of land conveyed to Virgil L. Mathany and Frances L. Mathany by deed recorded in Book 144, Page 391, Deed Records of Polk County, Oregon; thence East along the South line of said Mathany tract, 2966.91 feet; thence North, parallel with the East line of said Zumwalt Donation Land Claim, 2845.58 feet to the North line of said Mathany tract; thence South 82° 37' West 2991.71 feet to the point of beginning.

SUBJECT TO the rights of the public in and to that portion of the above-described parcel lying within public roads and highways.

Together with all and singular tenements, hereditaments and appurtenances thereunto belonging or in anywise appertaining.

SUBJECT TO: All liens and encumbrances of record or apparent on the property by inspection.

The true and actual consideration for this conveyance consists of or includes other property or value given as provided which is the whole consideration.

The liability and obligations of grantor to grantee and grantee's heirs and assigns under the warranties and covenants contained herein or provided by law shall be limited to the extent of coverage that would be available to grantor under any policy of title insurance issued to grantee at the time grantor acquired such property. The limitations contained herein expressly do not relieve grantor of any liability or obligations under this instrument, but merely define the scope, nature, and amount of such liability or obligations.

THIS INSTRUMENT WILL NOT ALLOW USE OF THE PROPERTY DESCRIBED IN THIS INSTRUMENT IN VIOLATION OF APPLICABLE LAND USE LAWS AND REGULATIONS. BEFORE SIGNING OR ACCEPTING THIS INSTRUMENT, THE PERSON ACQUIRING FEE TITLE TO THE PROPERTY SHOULD CHECK WITH THE APPROPRIATE CITY OR COUNTY PLANNING DEPARTMENT TO VERIFY APPROVED USES AND TO DETERMINE ANY LIMITS OR LAWSUITS AGAINST FARMING OR FOREST PRACTICES AS DEFINED IN ORS 30.930.

DATED: this 16th day of January, 2002

SIGNED: Allan R. Mathany, Grantor
Allan R. Mathany, Grantor

SIGNED: Jule A. Mathany, Grantor
Jule A. Mathany, Grantor

STATE OF OREGON)
) ss.
County of Marion)

On the 16th day of January, 2002, personally appeared the above-named ALLAN R. MATHANY and JULE A. MATHANY, and acknowledged the foregoing instrument to be their voluntary act.



Mary Ann Leonard
NOTARY PUBLIC FOR OREGON
My Commission Expires: August 17, 2004

RECEIVED
JUL 15 2019
OWRD

12


RECEIVED

JUL 15 2019

OWRD

Attachment E
Transfer Consents by the Deeded Landowners
Application for a Temporary Transfer (Mathany) – Green Spring Farms

**Application for Water Right
Transfer
Consent by Deeded Landowner**



Oregon Water Resources Department
725 Summer Street NE, Suite A
Salem, Oregon 97301-1266
(503) 986-0900
www.wrd.state.or.us

RECEIVED
JUL 15 2019
OWRD

State of Oregon)
)ss
County of Polk)

We Allan R. Mathany and Jule A. Mathany (Trustees, Jule A. Mathany Living Trust and Allan R. Mathany Living Trust) in our capacity as landowners,
mailing address 11600 Staats Road, Monmouth, OR 97361,
telephone number 503-931-6773, duly sworn depose and say that We
consent to the proposed change(s) to Water Right Certificate Number 26578 & 32343
described in a Transfer Application (T-) submitted by Green Spring Farms,
(transfer number, if known)
on the property in tax lot number(s) 400 & 600, Section 19 & 30, Township 9
South, Range 5 West, W.M., located at 11600 Staats Road, Monmouth, Oregon 97361.
(site address)

Jule A. Mathany
Signature of Affiant
Allan R. Mathany
Signature of Affiant

6/28/19
Date
6/28/19
Date

Subscribed and Sworn to before me this 28 day of June, 2019.

[Signature]

Notary Public for Oregon



My commission expires sep 10 20.

RECEIVED

JUL 15 2019

OWRD

Attachment F

Land Use Information Form

Application for a Temporary Transfer (Mathany) – Green Spring Farms

Land Use Information Form



Oregon Water Resources Department
725 Summer Street NE, Suite A
Salem, Oregon 97301-1266
(503) 986-0900
www.wrd.state.or.us

RECEIVED

JUL 15 2019

OWRD

NOTE TO APPLICANTS

In order for your application to be processed by the Water Resources Department (WRD), this Land Use Information Form must be completed by a local government planning official in the jurisdiction(s) where your water right will be used and developed. The planning official may choose to complete the form while you wait, or return the receipt stub to you. Applications received by WRD without the Land Use Form or the receipt stub will be returned to you. Please be aware that your application will not be approved without land use approval.

This form is NOT required if:

- 1) Water is to be diverted, conveyed, and/or used only on federal lands; **OR**
- 2) The application is for a water right transfer, allocation of conserved water, exchange, permit amendment, or ground water registration modification, and **all** of the following apply:
 - a) The existing and proposed water use is located entirely within lands zoned for exclusive farm-use or within an irrigation district;
 - b) The application involves a change in place of use only;
 - c) The change does not involve the placement or modification of structures, including but not limited to water diversion, impoundment, distribution facilities, water wells and well houses; **and**
 - d) The application involves irrigation water uses only.

NOTE TO LOCAL GOVERNMENTS

The person presenting the attached Land Use Information Form is applying for or modifying a water right. The Water Resources Department (WRD) requires its applicants to obtain land-use information to be sure the water rights do not result in land uses that are incompatible with your comprehensive plan. Please complete the form or detach the receipt stub and return it to the applicant for inclusion in their water right application. You will receive notice once the applicant formally submits his or her request to the WRD. The notice will give more information about WRD's water rights process and provide additional comment opportunities. You will have 30 days from the date of the notice to complete the land-use form and return it to the WRD. If no land-use information is received from you within that 30-day period, the WRD may presume the land use associated with the proposed water right is compatible with your comprehensive plan. Your attention to this request for information is greatly appreciated by the Water Resources Department. If you have any questions concerning this form, please contact the WRD's Customer Service Group at 503-986-0801.

Land Use Information Form



Oregon Water Resources Department
 725 Summer Street NE, Suite A
 Salem, Oregon 97301-1266
 (503) 986-0900
 www.wrd.state.or.us

RECEIVED
 JUL 15 2019
 OWRD

Applicant(s): Green Spring Farms

Mailing Address: 8930 Suver Rd.

City: Monmouth

State: OR

Zip Code: 97361

Daytime Phone: 503-838-7333

A. Land and Location

Please include the following information for all tax lots where water will be diverted (taken from its source), conveyed (transported), and/or used or developed. Applicants for municipal use, or irrigation uses within irrigation districts may substitute existing and proposed service-area boundaries for the tax-lot information requested below.

Township	Range	Section	¼ ¼	Tax Lot #	Plan Designation (e.g., Rural Residential/RR-5)	Water to be:			Proposed Land Use:
<u>9S</u>	<u>4W</u>	<u>31</u>	<u>SW 1/4</u>	<u>1000</u>	<u>EFU</u>	<input type="checkbox"/> Diverted	<input checked="" type="checkbox"/> Conveyed	<input checked="" type="checkbox"/> Used	<u>Irrigation</u>
<u>9S</u>	<u>4W</u>	<u>32</u>	<u>SE 1/4</u>	<u>1000</u>	<u>EFU</u>	<input type="checkbox"/> Diverted	<input checked="" type="checkbox"/> Conveyed	<input checked="" type="checkbox"/> Used	<u>Irrigation</u>
<u>9S</u>	<u>4W</u>	<u>32</u>	<u>SE 1/4</u>	<u>1100</u>	<u>EFU</u>	<input type="checkbox"/> Diverted	<input checked="" type="checkbox"/> Conveyed	<input checked="" type="checkbox"/> Used	<u>Irrigation</u>
<u>9S</u>	<u>4W</u>	<u>29</u>	<u>SW 1/4</u>	<u>300</u>	<u>EFU</u>	<input checked="" type="checkbox"/> Diverted	<input checked="" type="checkbox"/> Conveyed	<input type="checkbox"/> Used	<u>Irrigation</u>
<u>9S</u>	<u>4W</u>	<u>30</u>	<u>SE 1/4</u>	<u>600</u>	<u>EFU</u>	<input type="checkbox"/> Diverted	<input checked="" type="checkbox"/> Conveyed	<input type="checkbox"/> Used	<u>Irrigation</u>
<u>9S</u>	<u>4W</u>	<u>31</u>	<u>NE 1/4</u>	<u>100</u>	<u>EFU</u>	<input type="checkbox"/> Diverted	<input checked="" type="checkbox"/> Conveyed	<input type="checkbox"/> Used	<u>Irrigation</u>

List all counties and cities where water is proposed to be diverted, conveyed, and/or used or developed:

Polk County

B. Description of Proposed Use

Type of application to be filed with the Water Resources Department:

- Permit to Use or Store Water
 Water Right Transfer
 Permit Amendment or Ground Water Registration Modification
 Limited Water Use License
 Allocation of Conserved Water
 Exchange of Water

Source of water: Reservoir/Pond
 Ground Water
 Surface Water (name) Luckiamute River & unnamed stream

Estimated quantity of water needed: 0.8875
 cubic feet per second
 gallons per minute
 acre-feet

Intended use of water: Irrigation
 Commercial
 Industrial
 Domestic for _____ household(s)
 Municipal
 Quasi-Municipal
 Instream
 Other _____

Briefly describe:

The Applicant is requesting to temporarily change the place of use and point of diversion for two water rights (Certificates 26578 and 32343) to allow irrigation of different lands.

Note to applicant: If the Land Use Information Form cannot be completed while you wait, please have a local government representative sign the receipt at the bottom of the next page and include it with the application filed with the Water Resources Department.

See bottom of Page 3. →

For Local Government Use Only

The following section must be completed by a planning official from each county and city listed unless the project will be located entirely within the city limits. In that case, only the city planning agency must complete this form. This deals only with the local land-use plan. Do not include approval for activities such as building or grading permits.

Please check the appropriate box below and provide the requested information

- Land uses to be served by the proposed water uses (including proposed construction) are allowed outright or are not regulated by your comprehensive plan. Cite applicable ordinance section(s): PCZO 136.030(A) - Farm Use, Irrigation
- Land uses to be served by the proposed water uses (including proposed construction) involve discretionary land-use approvals as listed in the table below. (Please attach documentation of applicable land-use approvals which have already been obtained. Record of Action/land-use decision and accompanying findings are sufficient.) **If approvals have been obtained but all appeal periods have not ended, check "Being pursued."**

Type of Land-Use Approval Needed (e.g., plan amendments, rezones, conditional-use permits, etc.)	Cite Most Significant, Applicable Plan Policies & Ordinance Section References	Land-Use Approval:	
		<input type="checkbox"/> Obtained <input type="checkbox"/> Denied	<input type="checkbox"/> Being Pursued <input type="checkbox"/> Not Being Pursued
		<input type="checkbox"/> Obtained <input type="checkbox"/> Denied	<input type="checkbox"/> Being Pursued <input type="checkbox"/> Not Being Pursued
		<input type="checkbox"/> Obtained <input type="checkbox"/> Denied	<input type="checkbox"/> Being Pursued <input type="checkbox"/> Not Being Pursued
		<input type="checkbox"/> Obtained <input type="checkbox"/> Denied	<input type="checkbox"/> Being Pursued <input type="checkbox"/> Not Being Pursued
		<input type="checkbox"/> Obtained <input type="checkbox"/> Denied	<input type="checkbox"/> Being Pursued <input type="checkbox"/> Not Being Pursued

Local governments are invited to express special land-use concerns or make recommendations to the Water Resources Department regarding this proposed use of water below, or on a separate sheet.

See Attachment A

Name: Justin Peterson Title: Associate Planner

Signature: *Justin Peterson* Phone: 503-623-9237 Date: 6-20-19

Government Entity: Polk County

Note to local government representative: Please complete this form or sign the receipt below and return it to the applicant. If you sign the receipt, you will have 30 days from the Water Resources Department's notice date to return the completed Land Use Information Form or WRD may presume the land use associated with the proposed use of water is compatible with local comprehensive plans.



Receipt for Request for Land Use Information

Applicant name: _____

City or County: _____ Staff contact: _____

Signature: _____ Phone: _____ Date: _____

RECEIVED

JUL 15 2019

OWRD

Attachment A

- The only construction proposed/evaluated is new pipelines for irrigation.
- A portion of the subject properties are located within the regulated floodplain. Any non-structural floodplain development, such as mining, dredging, excavating, filling, etc. within the floodplain would require a land use permit to show compliance with PCZO 178.060.
- A portion of the subject properties contain inventoried fish bearing streams. Any activities listed as a conflicting use pursuant to PCZO 182.070(A), such as loss of streamside vegetation, within the setback area may require a management plan coordinated with DSL and ODFW to demonstrate compliance with PCZO 182.040(E). The width of the riparian management area shall average three times the stream width, but shall not average less than 25 feet or more than 100 feet. Stream width is the average of the main channel width of the stream during its high water level flow.

RECEIVED
JUL 15 2019
OWRD



July 11, 2019

Kelly Starnes
Oregon Water Resources Department
725 Summer Street NE, Suite A
Salem, OR 97301

Re: Temporary Transfer Application for Certificates 26578 and 32343 (Mathany) - Green Spring Farms

Dear Mr. Starnes:

Green Spring Farms (Applicant) is seeking to temporarily change the place of use and point of diversion for a portion of Certificates 26578 and 32343 for five years. The certificates are held by the Allan R. Mathany and Jule A. Mathany Living Trusts. The proposed change will allow irrigation of a portion of the Applicant's farm near Independence, Oregon.

Please find enclosed a temporary transfer application and related documents. Also enclosed is the required fee of \$1,233.30.

Please contact me if you have any questions or concerns. My number is 541-257-9004.

Sincerely,

A handwritten signature in blue ink that reads "Kimberly Grigsby".

Kimberly Grigsby
Principal Water Resources Consultant

Enclosures: Water Right Transfer Application;
Check in the amount of \$1,233.30