

Tumalo Irrigation District

February 22, 2016

Susan Douthit
Oregon Water Resources Department
725 Summer St. NE, Suite "A"
Salem, Oregon 97301-2430

Re: 2013 Final Proof, District Permanent Transfer T-11701

Dear Susan:

Enclosed are the following:

1. Final Proof Report for T-11701, Tumalo Irrigation District's 2013, 540.580 District Permanent Petition.
2. Site reports for all "on" lands.
3. Maps for all "on" lands.

If you need more information, please call me at (541) 382-3053. Thank you for your help.

Sincerely,



Fran W. DeRock
Office Manager

Enclosures

RECEIVED BY OWRD

FEB 25 2016

SALEM, OR

FEB 25 2016

FINAL PROOF REPORT

T-11701 Approved Order, Volume 91, Pages 916-919
 2013 540.580 District Petition

SALEM, OR

Tumalo Irrigation District is hereby submitting the Final Proof reports for lands under the approved Transfer 11701, from our 2013 540.580 Petition. Attached are maps and Site Reports of each parcel listed as proposed change in place of use on the Special Order Volume 91, Pages 916-919. Upon the satisfaction of the Director of the Oregon Water Resources Department, we conclude that the Petition is now completed.

WATER RIGHT		Primary	See Attachment A	RN	SEC	QQ	TAX LOT	ACR	USER NAME	NOTICE #
Cert/Decree	Cert/Per m	PRIORITY	POD	G				E		
PRIMARY	SUPP	DATE	USE		TWP					
76106	*See Below	12/8/1961	Irr	12E	08	SE/NW	0700	2.00	Selleck Trust	N13.001
74146	"	5/27/1907	Irr	12E	08	SE/NW	0700	1.00	Selleck Trust	N13.001
74146	"	8/5/1900	Irr	12E	08	SE/NW	0700	1.40	Selleck Trust	N13.001
76106	"	12/8/1961	Irr	12E	08	SW/NW	0700	0.60	Selleck Trust	N13.001
74146	"	9/1/1900	Irr	11E	11	SW/SE	0800	2.00	Smithy/Edwards	N13.002
74147	"	10/29/1913	Irr	11E	11	SW/SE	0800	0.31	Smithy/Edwards	N13.002
74146	"	5/27/1907	Irr	11E	14	NE/NE	11500	0.22	Julander, L & J	N13.003
74146	"	5/27/1907	Irr	11E	11	NE/SE	1100	0.58	Rosenberg, D & O	N13.003
74146	"	8/5/1900	Irr	11E	11	NE/SE	1100	0.41	Rosenberg, D & O	N13.003
74146	"	5/27/1907	Irr	12E	08	SW/NW	0500	1.00	Fred, R & D	N13.004
74146	"	5/27/1907	Irr	11E	11	NE/SE	1002	0.20	Shannon, J & R	N13.005
74146	"	8/5/1900	Irr	11E	11	NE/SE	1002	2.80	Shannon, J & R	N13.005
76106	"	12/8/1961	Irr	11E	11	NE/SE	1002	0.10	Shannon, J & R	N13.005
74146	"	6/1/1907	Irr	11E	14	NE/NE	0300	0.50	Mandel, P & E	N13.006
*Primary	*Suppl.									
Certificate	Certific.									
74146	74147, 74148, 74149, 76520									
74147	74148, 74149, 76520									
74146/6106 -CW	74149, 76520, 74148 -CW									
						Total		13.12		

74146/6106 -CW, 74148 -CW

CLAIM OF BENEFICIAL USE Site Report

Transfer Number: T- 11701 District Internal Notice #: N13.002

User Name: Dan Smithey & Juanita Edwards, 19009 Innes Market Rd., Bend, OR 97701

Place of Use:

USE	POD #	TWP	RNG	SEC	QQ	DLC	GOV'T LOT	TAX LOT	ACRES
IRR	2P	16	11	11	SW/SE			00800	.31
IRR	1P	16	11	11	SW/SE			00800	2.00

District Conveyance System:

Description of Delivery System: Headgate/Wier

Headgate: NWB0120 Canal: North West Branch

Beneficial Use:

Description of Beneficial Use: landscaping

Method Used to Apply Water: sprinklers

Method Used to Calculate Beneficial Use: site visit

User Interviewed: () Yes (X) No

Beneficial Use Made as Authorized: (X) Yes () No

Description of Beneficial Use if Less than Authorized:

Inspected By: Kenneth B. Rieck Date: November 26, 2013

Instructions: Attach and label the corresponding final proof map.

RECEIVED BY OWRD

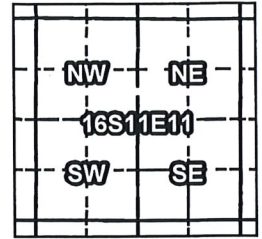
FEB 25 2016

SALEM, OR

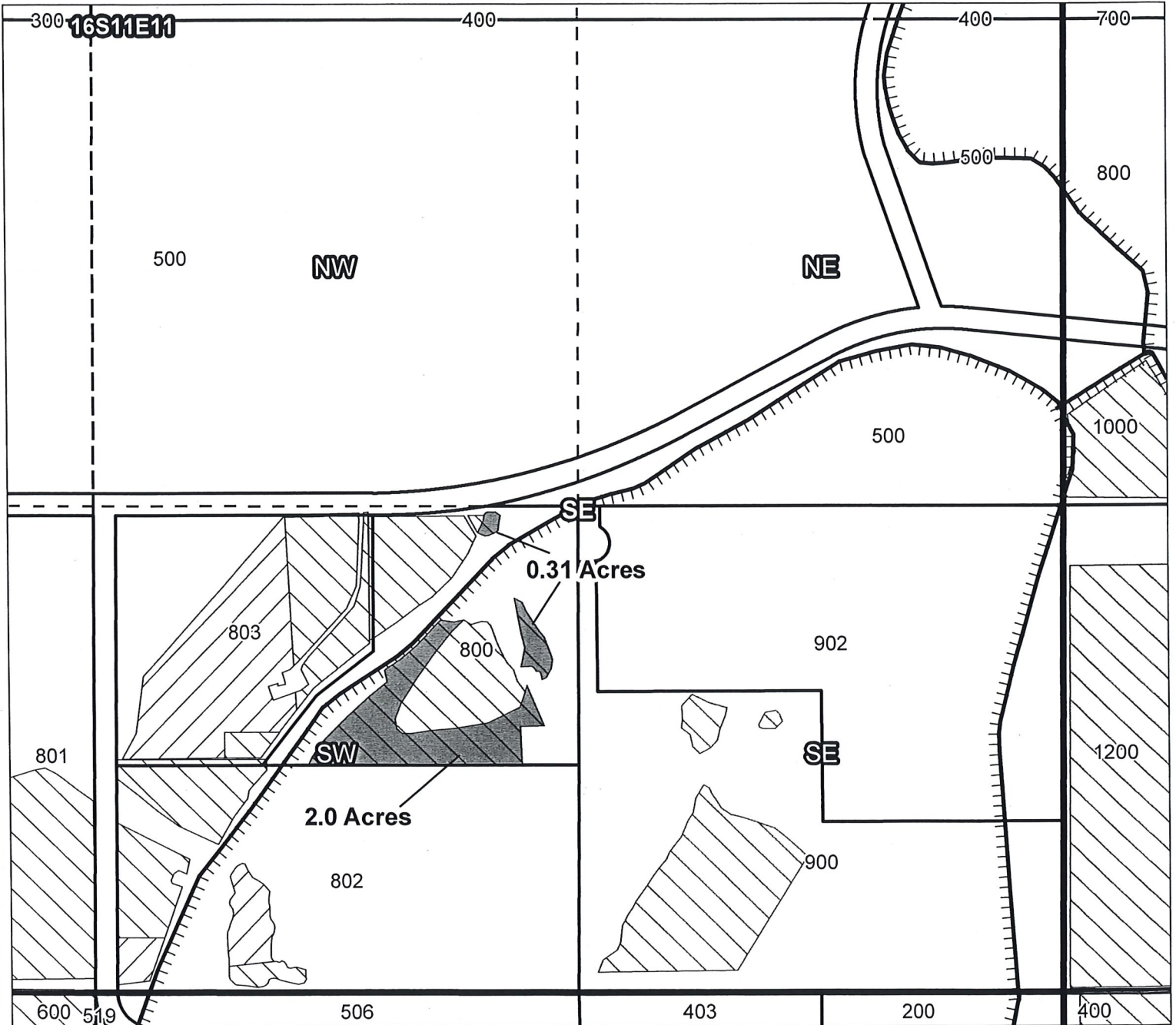
Tumalo Irrigation District

Claim of Beneficial Use - T11701

N13,002



Certificates: 74146 (IR), 74147 (IR),
for Daniel Smithey & Juantina Edwards



Taxlot 800, 16S11E11SWSE: 2.0 Acres ON (74146)
Taxlot 800, 16S11E11SWSE: 0.31 Acres ON (74147)

74146 (P); 74147, 74148, 74149, 76520 (S)
*

74147 (P); 74148, 74149, 76520 (S)
*

RECEIVED BY OWRD

FEB 25 2016

SALEM, OR

- Canals
- Taxlots
- Rights to Transfer
- Cert 74146, 74147
- Cert 76106
- All Other Certs



1 inch = 400 feet

CLAIM OF BENEFICIAL USE Site Report

Transfer Number: T-__11701__

District Internal Notice #: N13.003

User Name: Lance & Janell Julander, 63550 Johnson Rd., Bend, OR 97701

Place of Use:

USE	POD #	TWP	RNG	SEC	QQ	DLC	GOV'T LOT	TAX LOT	ACRES
IRR	1P	17	11	14	NE/NE			11500	.22

District Conveyance System:

Description of Delivery System: Headgate/Wier

Headgate: STF0080 Canal: South Tumalo Feed

Beneficial Use:

Description of Beneficial Use: landscaping

Method Used to Apply Water: sprinklers

Method Used to Calculate Beneficial Use: site visit/photo

User Interviewed: Yes No

Beneficial Use Made as Authorized: Yes No

Description of Beneficial Use if Less than Authorized:

Inspected By: Kenneth B. Rieck

Date: September 19, 2013

Instructions: Attach and label the corresponding final proof map.

RECEIVED BY OWRD

FEB 25 2016

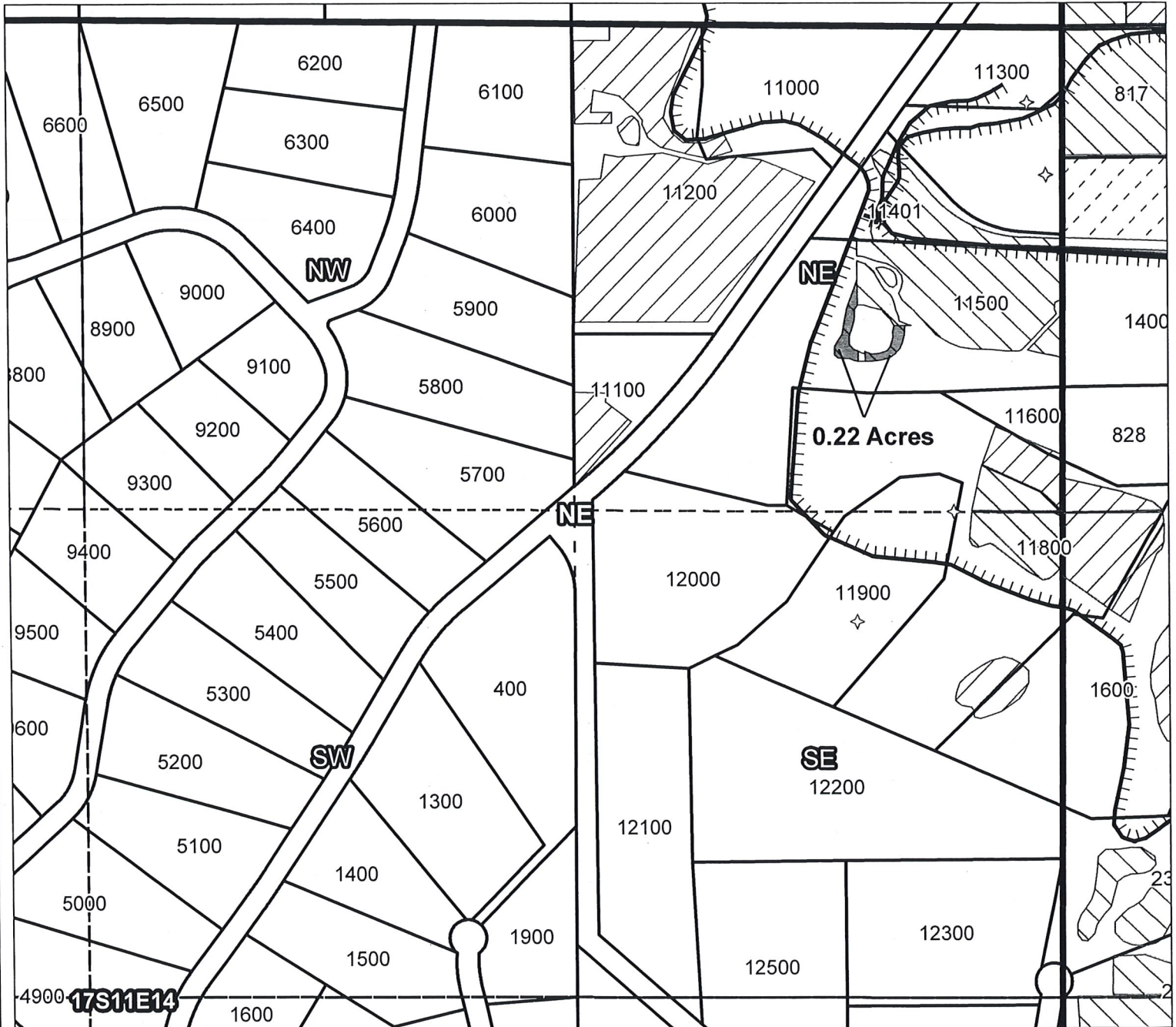
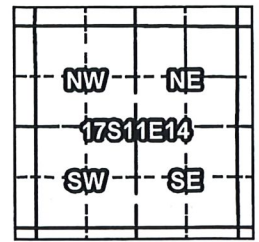
SALEM, OR

Tumalo Irrigation District

Claim of Beneficial Use - T11701

N12 003

Certificates: 74146 (P); 74147, 74148, 74149, 76520 (S)
for Lance & Janell Julander



Taxlot 11500, 17S11E14NENE: 0.22 Acres ON (74146)

RECEIVED BY OWRD

FEB 25 2016

SALEM, OR

- Canals
- Taxlots
- Rights to Transfer
- Cert 74146, 74147
- Cert 76106
- All Other Certs



1 inch = 400 feet

Prepared by FireWhat Inc. | January 2016

CLAIM OF BENEFICIAL USE Site Report

Transfer Number: T- 11701 District Internal Notice #: N13.003

User Name: David & Oksana Rosenberg, 63719 Johnson Rd., Bend, OR 97701

Place of Use:

USE	POD #	TWP	RNG	SEC	QQ	DLC	GOV'T LOT	TAX LOT	ACRES
IRR	1P	17	11	11	NE/SE			01100	.41
IRR	1P	17	11	11	NE/SE			01100	.58

District Conveyance System:

Description of Delivery System: Sprinkler System pumped from canal

Headgate: STF0131 Canal: South Tumalo Feed

Beneficial Use:

Description of Beneficial Use: Grass Hay/Pasture

Method Used to Apply Water: Sprinkler Gun

Method Used to Calculate Beneficial Use: Aerial Photo

User Interviewed: Yes No

Beneficial Use Made as Authorized: Yes No

Description of Beneficial Use if Less than Authorized:

Inspected By: Kenneth B. Rieck Date: September 19, 2013

Instructions: Attach and label the corresponding final proof map.

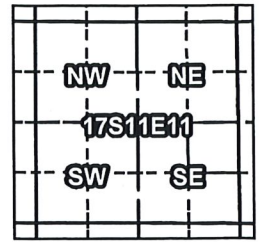
RECEIVED BY OWRD

FEB 25 2016

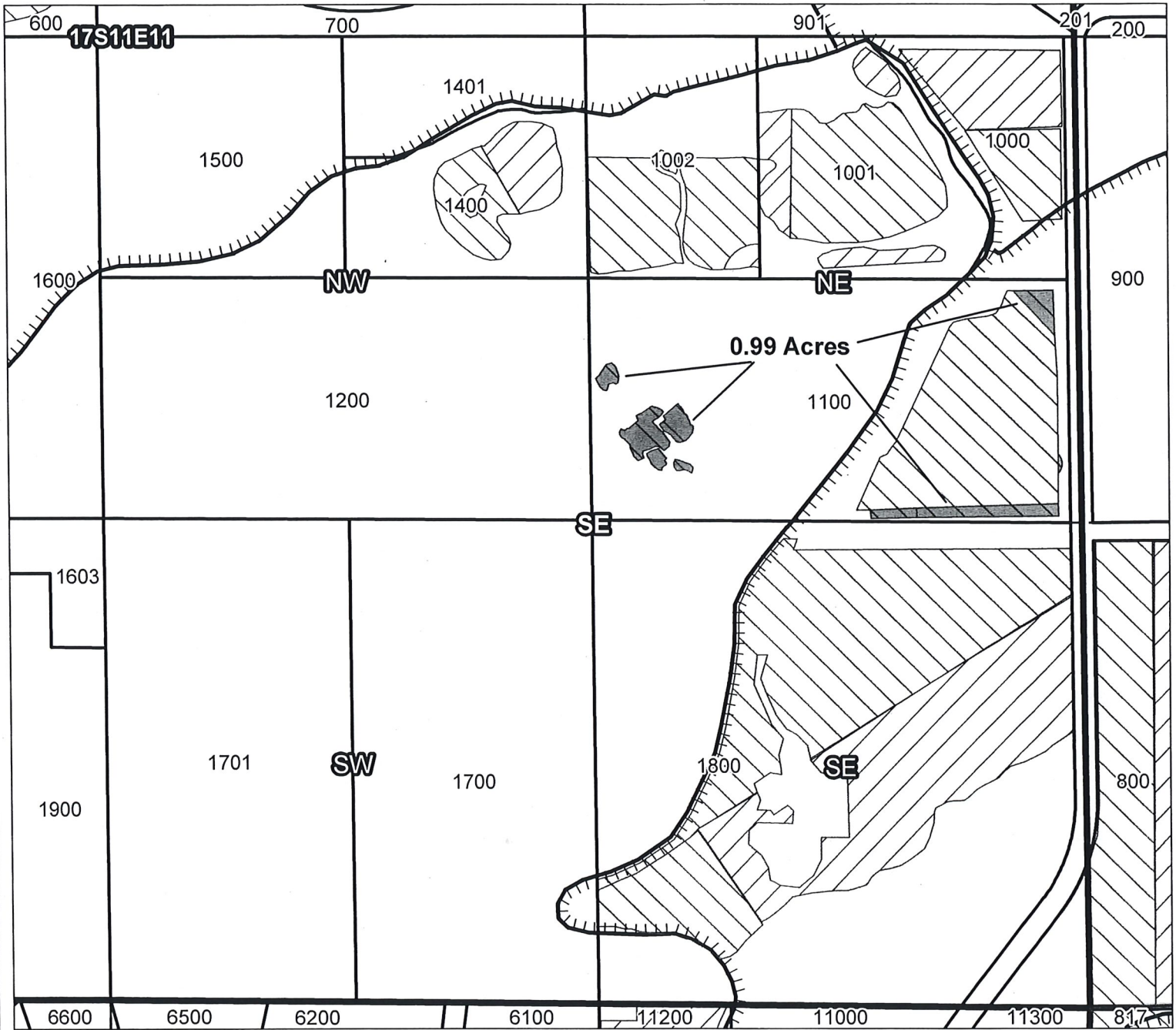
Tumalo Irrigation District

Claim of Beneficial Use - T11701

N13.003



Certificates: 74146 (P); 74147, 74148, 74149, 76520 (S)
 for David & Oksana rosenburg



Taxlot 1100, 17S11E11NESE: 0.99 Acres ON (74146)

RECEIVED BY OWRD

FEB 25 2016

SALEM, OR

- Canals
- Taxlots
- Rights to Transfer
- Cert 74146, 74147
- Cert 76106
- All Other Certs



1 inch = 400 feet

CLAIM OF BENEFICIAL USE Site Report

Transfer Number: T-__11701__ District Internal Notice #: N13.004

User Name: Ryan & Debbie Fred, 66312 Blackhorse Lane, Bend, OR 97701

Place of Use:

USE	POD #	TWP	RNG	SEC	QQ	DLC	GOV'T LOT	TAX LOT	ACRES
IRR	1P	16	12	08	SWNW			00500	1.0

District Conveyance System:

Description of Delivery System:

_____ Headgate/Wier _____

Headgate: NJ0140 Canal: North Jewett

Beneficial Use:

Description of Beneficial Use: Hay

Method Used to Apply Water: Sprinklers

Method Used to Calculate Beneficial Use: Site Visit

User Interviewed: Yes No

Beneficial Use Made as Authorized: Yes No

Description of Beneficial Use if Less than Authorized:

Inspected By: Kenneth B. Rieck

Date: November 26, 2013

Instructions: Attach and label the corresponding final proof map.

RECEIVED BY OWRD

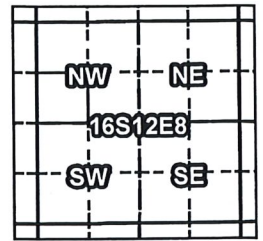
FEB 25 2016

SALEM, OR

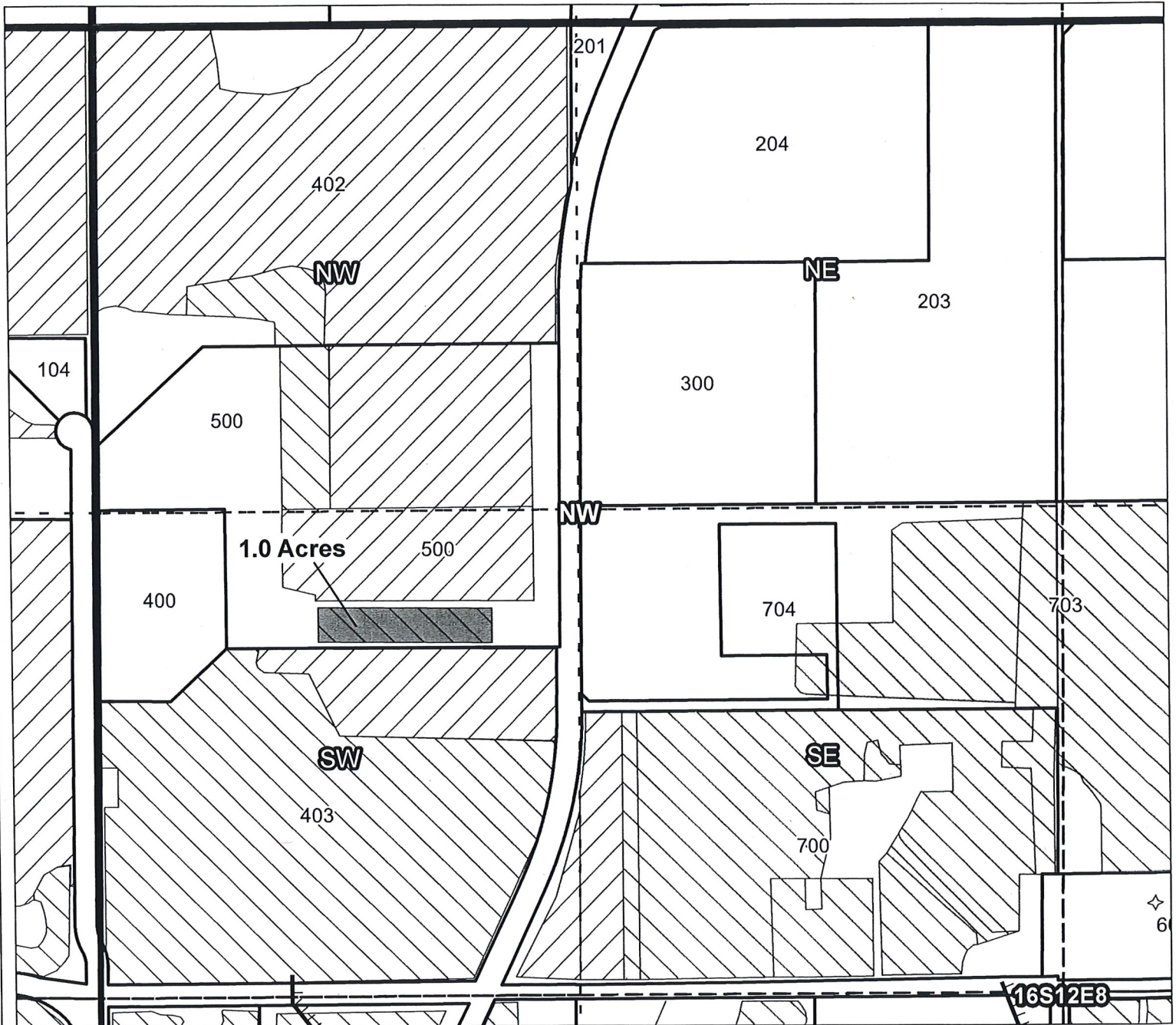
Tumalo Irrigation District

Claim of Beneficial Use - T11701

N13.004



Certificates: * 74146 (P); 74147, 74148, 74149, 76520 (S)
for Ryan & Debbie Fred









Taxlot 500, 16S12E8SWNW: 1.0 Acres ON (74146)

RECEIVED BY OWRD

FEB 25 2016

SALEM, OR

-  Canals
-  Taxlots
-  Rights to Transfer
-  Cert 74146, 74147
-  Cert 76106
-  All Other Certs



1 inch = 400 feet

CLAIM OF BENEFICIAL USE Site Report

Transfer Number: T- 11701 District Internal Notice #: N13.005

User Name: James & Roberta Shannon, 63731 Johnson Road, Bend, OR 97701

Place of Use:

USE	POD #	TWP	RNG	SEC	QQ	DLC	GOV'T LOT	TAX LOT	ACRES
IRR	3P	17	11	11	NE/SE			01002	.1
IRR	1P	17	11	11	NE/SE			01002	3.0

District Conveyance System:

Description of Delivery System: pumped from canal

Headgate: STF0200 Canal: South Tumalo Feed

Beneficial Use:

Description of Beneficial Use: pasture

Method Used to Apply Water: sprinklers

Method Used to Calculate Beneficial Use: site visit

User Interviewed: (Davenport-mgr.) Yes No

Beneficial Use Made as Authorized: Yes No

Description of Beneficial Use if Less than Authorized:

Inspected By: Kenneth B. Rieck

Date: November 26, 2013

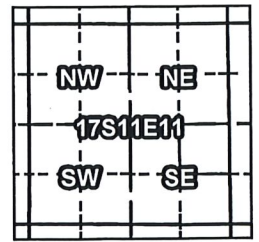
Instructions: Attach and label the corresponding final proof map.

RECEIVED BY OWRD

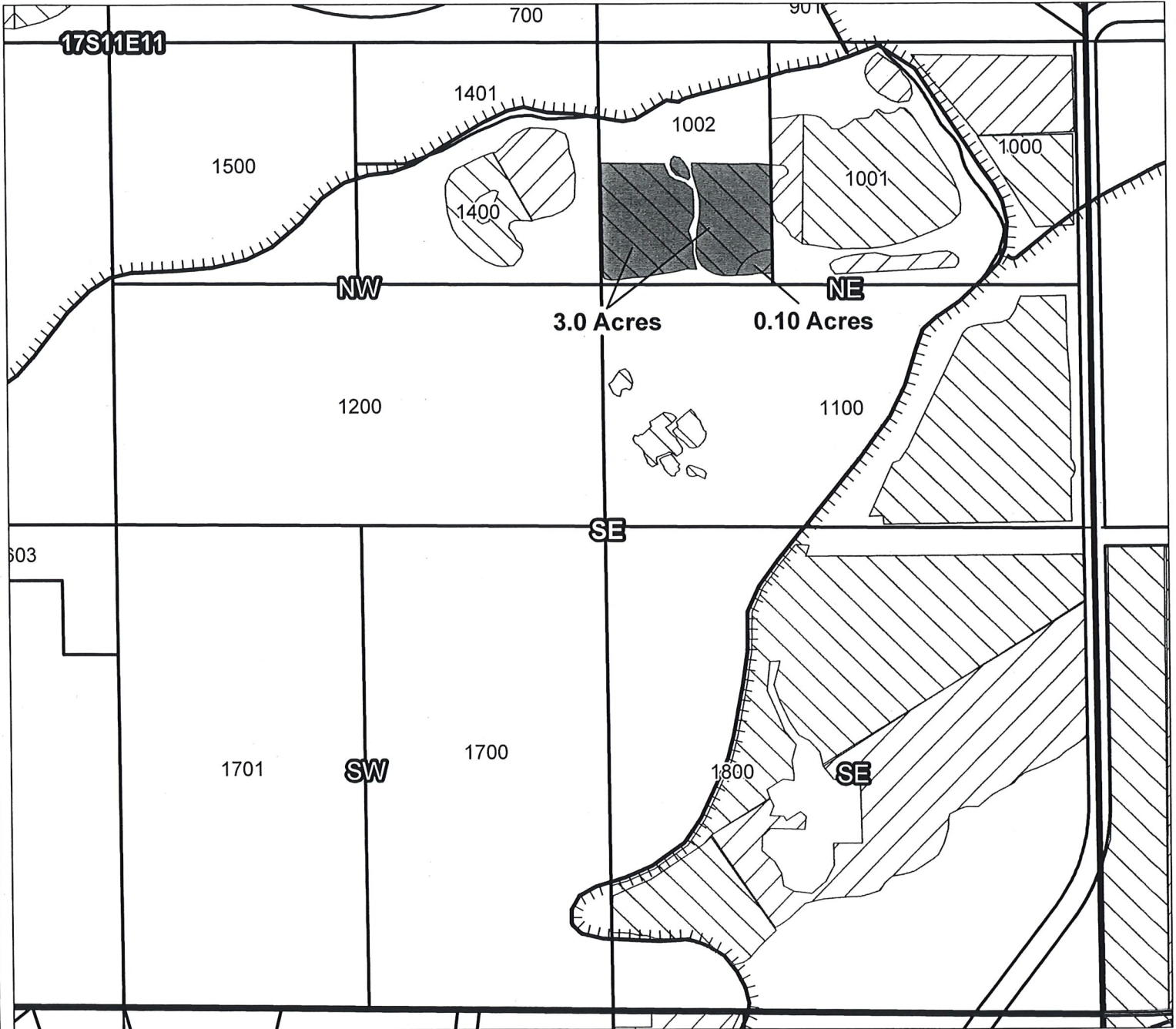
Tumalo Irrigation District

Claim of Beneficial Use - T11701

N13.005



Certificates: 74146 (IR), 76106 (IR)
for James & Roberta Shannon



Taxlot 1002, 17S11E11NESE: 3.0 Acres ON (74146)
Taxlot 1002, 17S11E11NESE: 0.10 Acres ON (76106)

74146 (P); 74147, 74148, 74149, 76520 (S)

*

74146 (76106 CW-9) (P); 74148, 74149, 76520 (S)

RECEIVED BY OWRD

FEB 25 2016

SALEM, OR

- Canals
- Taxlots
- Rights to Transfer
- Cert 74146, 74147
- Cert 76106
- All Other Certs



1 inch = 400 feet

CLAIM OF BENEFICIAL USE Site Report

Transfer Number: T- 11701

District Internal Notice #: N13.006

User Name: Ellen & Paul Mandel, 65895 Waldron Trail, Bend, OR 97701

Place of Use:

USE	POD #	TWP	RNG	SEC	QQ	DLC	GOV'T LOT	TAX LOT	ACRES
IRR	1P	16	11	14	NE/NE			00300	.50

District Conveyance System:

Description of Delivery System: Headgate/Wier

Headgate: NWB0140 Canal: North West Branch

Beneficial Use:

Description of Beneficial Use: Pasture

Method Used to Apply Water: Sprinklers

Method Used to Calculate Beneficial Use: ground site visit

User Interviewed: Yes No

Beneficial Use Made as Authorized: Yes No

Description of Beneficial Use if Less than Authorized:

Inspected By: Kenneth B. Rieck

Date: November 26, 2013

Instructions: Attach and label the corresponding final proof map.

RECEIVED BY OWRD

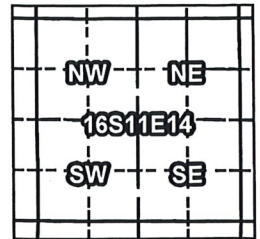
FEB 25 2016

SALEM, OR

Tumalo Irrigation District

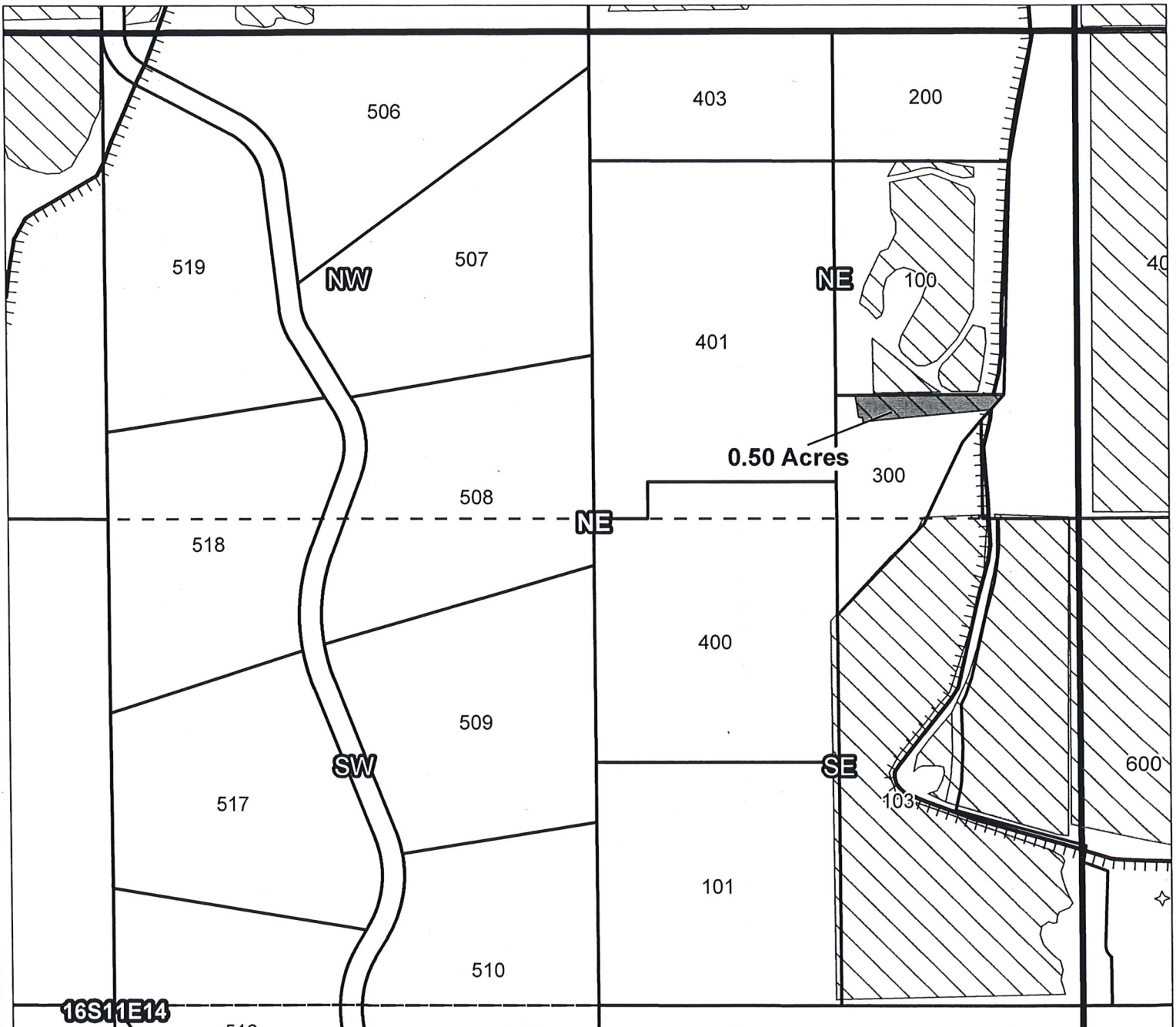
Claim of Beneficial Use - T11701

N13,006



Certificates 74146 (P); 74147, 74148, 74149, 76520 (S)

for Paul & Ellen Wagner



Taxlot 300, 16S11E14NENE: 0.50 Acres ON (74146)

RECEIVED BY OWRD

FEB 25 2016

SALEM, OR

- Canals
- Taxlots
- Rights to Transfer
- Cert 74146, 74147
- Cert 76106
- All Other Certs



1 inch = 400 feet

Prepared by FireWhat Inc. | January 2016