



Oregon Water Resources Department
 725 Summer Street NE, Suite A
 Salem, Oregon 97301-1266
 (503) 986-0900
 www.wrd.state.or.us

District Permanent Water Right Transfer Claim of Beneficial Use

1. APPLICANT INFORMATION

District: Tumalo Irrigation District

Contact Person: April L. Harris Spath

Phone: 541-382-3053

Mailing Address: 64697 Cook Ave

City: Bend State: OR Zip: 97703

E-Mail address: april@tumalo.org

Transfer Number: **T - 12548**

RECEIVED BY OWRD

NOV 30 2017

SALEM, OR

2. WATER RIGHT(S)

Pursuant to OAR Chapter 690, Division 385, the district is submitting to the Water Resources Department this claim of beneficial use, with the appropriate fee, for the following water right(s):

PERMIT NUMBER	CERTIFICATE NUMBER	DECREE (name, volume, and page)	PRIMARY (P) OR SUPP (S)
	74146	See Attachment A	<input checked="" type="checkbox"/> P <input type="checkbox"/> S
19628	74147	See Attachment A	<input checked="" type="checkbox"/> P <input type="checkbox"/> S
27840	74146-CW	See Attachment A	<input checked="" type="checkbox"/> P <input type="checkbox"/> S
	74147	See Attachment A	<input type="checkbox"/> P <input checked="" type="checkbox"/> S
	74148	See Attachment A	<input type="checkbox"/> P <input checked="" type="checkbox"/> S
	74149	See Attachment A	<input type="checkbox"/> P <input checked="" type="checkbox"/> S
	76520	See Attachment A	<input type="checkbox"/> P <input checked="" type="checkbox"/> S

3. AUTHORIZED POINT(S) OF DIVERSION (POD) / APPROPRIATION (POA)

The authorized point(s) of diversion / appropriation for the water right modified by the transfer are as follows:

PERMIT NUMBER	DECREE or CERTIFICATE	POD / POA #	SOURCE	LOCATION – MEASURED DISTANCES
	74146	1P	See Attachment A	
19628	74147	2P	See Attachment A	
27840	74146-CW	3P	See Attachment A	
19628	74147	1S	See Attachment A	
624	74148	2S	See Attachment A	
	74149	3S	See Attachment A	
27841	76520	4S	See Attachment A	

4. AUTHORIZED PLACE OF USE

The summary of the perfected change in place of use authorized by the final order approving the water right transfer is listed in Table 1.

TABLE 1 – AUTHORIZED PLACE OF USE (POU)

CERTIFICATE DECREE or PERMIT	POD #	PRIORITY DATE	USE	LEGAL DESCRIPTION					ACRES	USER NAME
				TWP	RNG	SEC	QQ	TAX LOT		
74146	1P	5/27/1907	IR	16 S	11 E	27	SE NE	00604	1.50	Stuermer, Jeffrey & Amanda
74146	1P	9/1/1900	IR	16 S	11 E	27	SE NE	00604	0.15	Stuermer, Jeffrey & Amanda
74147	2P	10/29/1913	IR	16 S	11 E	27	NE NE	00604	0.50	Stuermer, Jeffrey & Amanda
74146	1P	9/1/1900	IR	16 S	11 E	27	SE NE	00600	0.15	Stuermer, Jeffrey & Amanda
74147	2P	10/29/1913	IR	16 S	11 E	27	SW NE	00200	3.00	Wheir, William & Julie
74147	2P	10/29/1913	IR	16 S	12 E	7	SE SE	01401	1.00	Schutt/Tuten Family Trust
74146	1P	9/1/1900	IR	16 S	11 E	35	SW SE	02100	5.00	Murri Family Trust
74146	1P	8/5/1900	IR	17 S	11 E	2	SW SE	00603**	1.20	Bouma Trust, B & R
74146	1P	8/5/1900	IR	17 S	11 E	2	SW SE	01100	0.40	Bouma Trust, B & R
74146	1P	8/5/1900	IR	17 S	11 E	2	SE SE	01100	8.60	Bouma Trust, B & R
74146	1P	9/1/1900	IR	17 S	11 E	2	SE SE	01100	2.80	Bouma Trust, B & R
74146	1P	8/5/1900	IR	16 S	11 E	33	SE NE	00900	1.00	O'Neal, Steve & Garber, Nancy
74146*	1P	12/8/1961	IR	16 S	12 E	8	NW NW	00500	0.25	Fred, Ryan & Debbie
74146*	1P	12/8/1961	IR	16 S	12 E	8	SW NW	00500	0.75	Fred, Ryan & Debbie
*Formerly 76106, under CW-9, **Formerly tax lot 604									TOTAL:	26.30

RECEIVED BY OWRD

NOV 30 2017

SALEM, OR


Primary (IR):	Supplemental (IS)
74146 (IR):	74147 (IS), 74148 (IS), 74149 (IS), 76520 (IS)
74147 (IR):	74148 (IS), 74149 (IS), 76520 (IS)
74146* (IR):	74148 (IS), 74149 (IS), 76520 (IS)

5. MAP AND SITE REPORT

Attached is a map and site report for each water right listed in Table 1 that satisfies the requirements of OAR 690-385-7400.

6. SIGNATURES

The district certifies that it has inspected the place of use listed in Table I, and confirms the change in place of use has been completed consistent with the terms and conditions of the final order approving the transfer.



Signature of District Manager and
Secretary to the Board

11-27-2017

Date

Kenneth B. Rieck

Type or Print Name of District Manager
and Secretary to the Board

RECEIVED BY OWRD

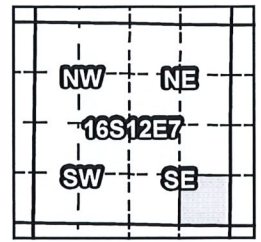
NOV 30 2017

SALEM, OR

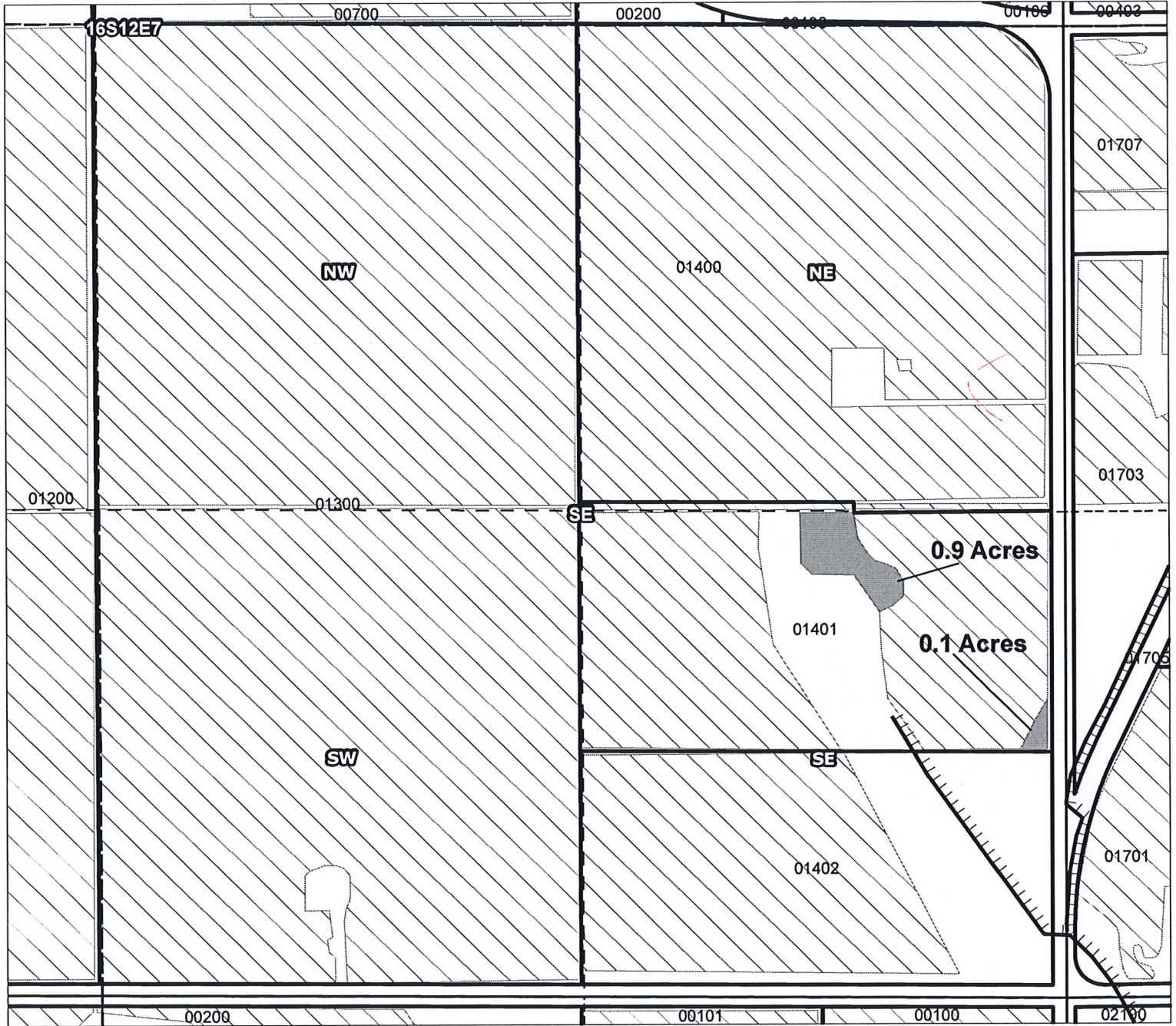
Tumalo Irrigation District

2016 District Transfer "Beneficial Use" Map

N16.002



Certificates: 74147 (IR), 74148 (IS), 74149 (IS), 76520 (IS)
for Schutt/Tuten Family Trust



Taxlot 1401, 16S12E7SESE: 1.0 ac. On (Cert# 74147) (IR)

RECEIVED BY OWRD

NOV 30 2017

SALEM, OR

- Canals
- Taxlots
- Rights to Transfer
- Cert 74146, 74147
- All Other Certs



T-12548

1 inch = 400 feet

Prepared by FireWhat Inc. | November 2016

TUMALO IRRIGATION DISTRICT

CLAIM OF BENEFICIAL USE Site Report

Transfer Number: T- 12548 District Internal Notice #: N16.001

Name: Stuermer, Jeffrey & Amanda: 65085 Allen Road (604), 65015 Allen Road (600)

Place of Use:

USE	POD #	TWP	RNG	SEC	QQ	DLC	GOV'T LOT	TAX LOT	ACRES
IR	1P	16 S	11 E	27	SE/NE	n/a	n/a	604	1.50
IR	1P	16 S	11 E	27	SE/NE	n/a	n/a	604	0.15
IR	2P	16 S	11 E	27	NE/NE	n/a	n/a	604	0.50
IR	1P	16 S	11 E	27	SE/NE	n/a	n/a	600	0.15

District Conveyance System:

Description of Delivery System: Headgate and Cipoletti Weir

Headgate: SA-0240 Canal: South Allen

Beneficial Use:

Description of Beneficial Use (crop, etc.): Pasture and Hay

Method Used to Apply Water: Pump and Wheel Line, Sprinklers, Flexible Hoses, Big Guns

Method Used to Calculate Beneficial Use: On Site Inspection

User Interviewed: () Yes (x) No

Beneficial Use Made as Authorized: (x) Yes () No

Description of Beneficial Use if Less than Authorized: n/a

RECEIVED BY OWRD

Inspected By: Michael Ingram, South Ditch Rider

NOV 30 2017

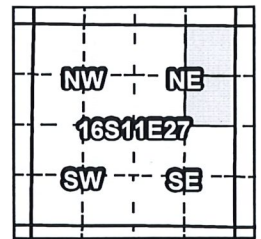
Date: October 5, 2016

SALEM, OR

Instructions: Attach and label the corresponding final proof map.

Tumalo Irrigation District

N16.001

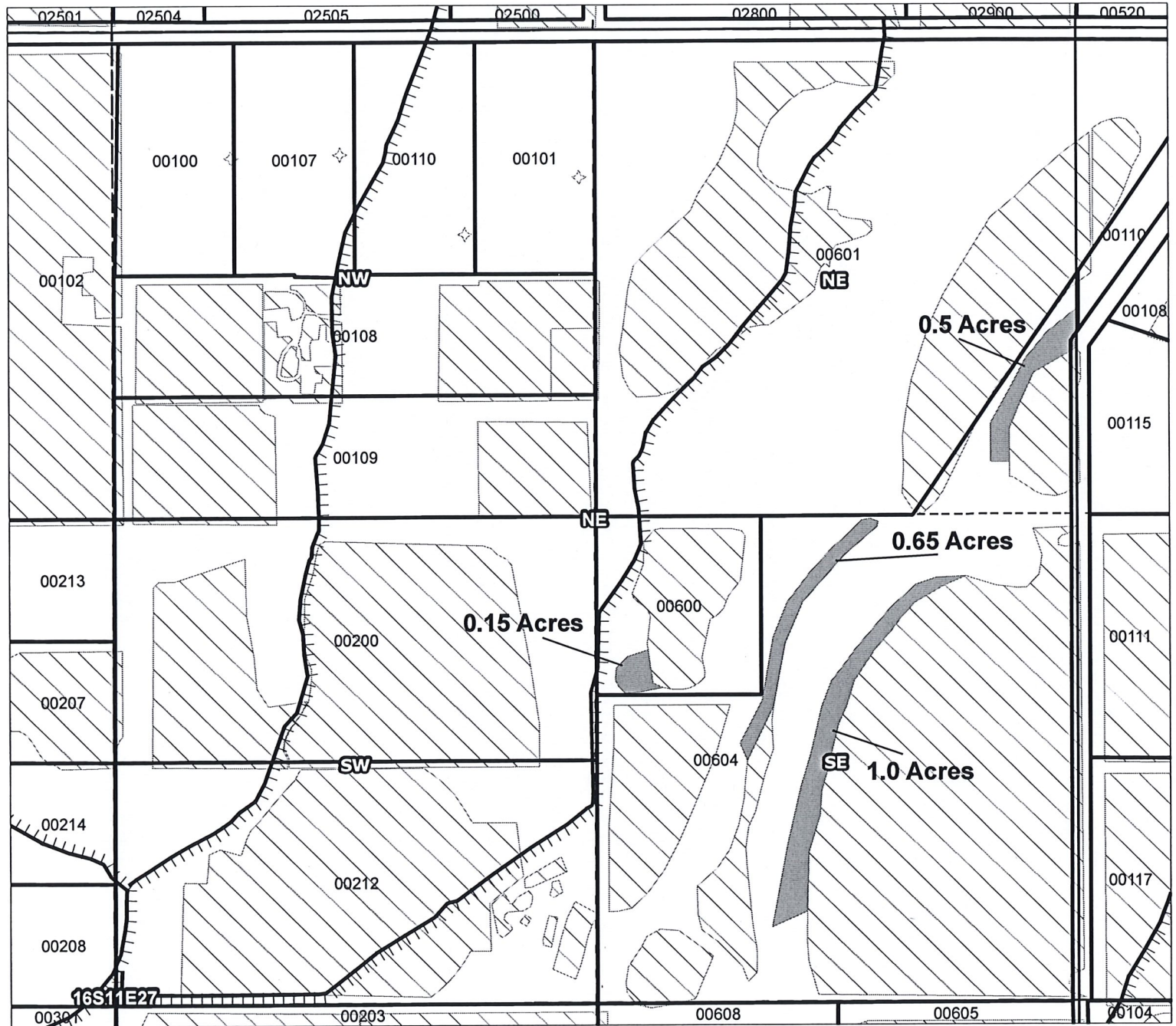


2016 District Transfer "Beneficial Use" Map

Certificates: 74146 (IR), 74147 (IS), 74148 (IS), 74149 (IS), 76520 (IS)

Certificates: 74147 (IR), 74148 (IS), 74149 (IS), 76520 (IS)

for Stuermer, Jeffry & Amanda



- Taxlot 604, 16S11E27NENE: 0.5 ac. On (Cert# 74147) (IR)
- Taxlot 604, 16S11E27SENE: 1.0 ac. On (Cert# 74146) (IR)
- Taxlot 604, 16S11E27SENE: 0.65 ac. On (Cert# 74146) (IR)
- Taxlot 600, 16S11E27SENE: 0.15 ac. On (Cert# 74146) (IR)

RECEIVED BY OWRD

NOV 30 2017

SALEM, OR

- Canals
- Taxlots
- Rights to Transfer
- Cert 74146, 74147
- All Other Certs



T-12548

1 inch = 400 feet

TUMALO IRRIGATION DISTRICT

CLAIM OF BENEFICIAL USE Site Report

Transfer Number: T- 12548 District Internal Notice #: N16.001

Name: Wheir, William & Julie: 18619 Couch Market Road

Place of Use:

USE	POD #	TWP	RNG	SEC	QQ	DLC	GOV'T LOT	TAX LOT	ACRES
IR	2P	16 S	11 E	27	SW/NE	n/a	n/a	200	3

District Conveyance System:

Description of Delivery System: Headgate and Cipoletti Weir

Headgate: SEC-0090 Canal: South East Couch

Beneficial Use:

Description of Beneficial Use (crop, etc.): Hay Crop

Method Used to Apply Water: Pivot Line

Method Used to Calculate Beneficial Use: On Site Inspection

User Interviewed: () Yes (x) No

Beneficial Use Made as Authorized: (x) Yes () No

Description of Beneficial Use if Less than Authorized: n/a

Inspected By: Michael Ingram, South Ditch Rider

Date: October 4, 2016

RECEIVED BY OWRD

NOV 30 2017

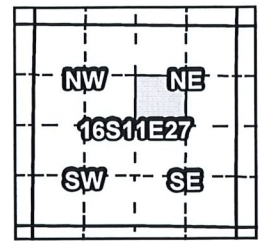
Instructions: Attach and label the corresponding final proof map.

SALEM, OR

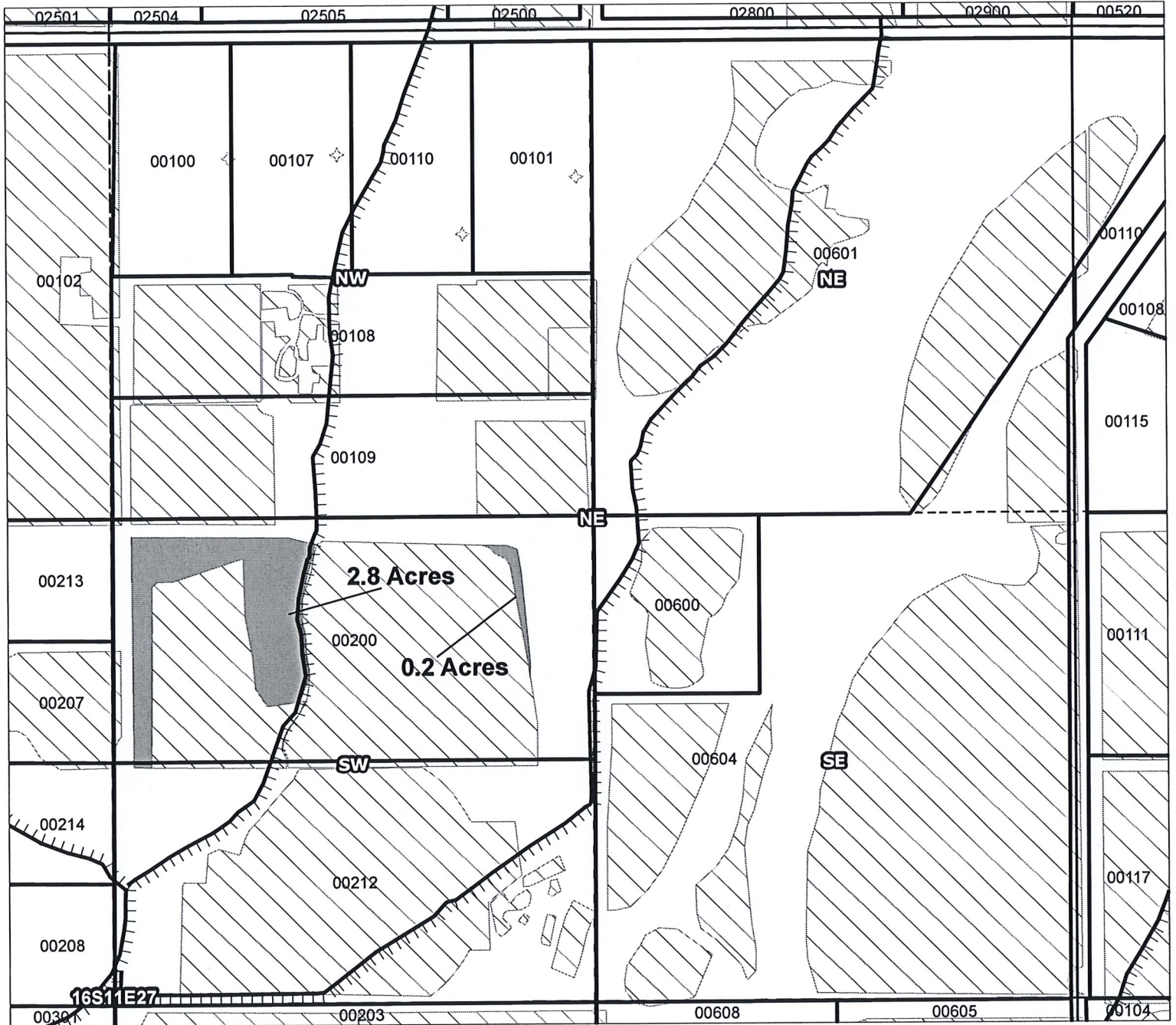
Tumalo Irrigation District

2016 District Transfer "Beneficial Use" Map

N16.001



Certificates: 74147 (IR), 74148 (IS), 74149 (IS), 76520 (IS)
for Wheir, William & Julie



Taxlot 200, 16S11E27SWNE: 3.0 ac. On (Cert# 74147) (IR)

RECEIVED BY OWRD

NOV 30 2017

SALEM, OR

T-12548

- Canals
- Taxlots
- Rights to Transfer
- Cert 74146, 74147
- All Other Certs



1 inch = 400 feet

TUMALO IRRIGATION DISTRICT

CLAIM OF BENEFICIAL USE Site Report

Transfer Number: T- 12548 District Internal Notice #: N16.002

Name: Schutt/Tuten Family Trust: 66065 Becker Road

Place of Use:

USE	POD #	TWP	RNG	SEC	QQ	DLC	GOV'T LOT	TAX LOT	ACRES
IR	2P	16 S	12 E	7	SE/SE	n/a	n/a	01401	1.0

District Conveyance System:

Description of Delivery System: Wheel Line and Hand Lines

Headgate: NJ-0080 Canal: North Jewett Lateral

Beneficial Use:

Description of Beneficial Use (crop, etc.): Hay (ground) and Greenhouses

Method Used to Apply Water: Impact Sprinkler

Method Used to Calculate Beneficial Use: Ocular

User Interviewed: () Yes (x) No

Beneficial Use Made as Authorized: (x) Yes () No

Description of Beneficial Use if Less than Authorized: n/a

Inspected By: Steve O'Neal, North Ditch Rider

Date: October 4, 2016

RECEIVED BY OWRD

Instructions: Attach and label the corresponding final proof map.

NOV 30 2017

SALEM, OR

TUMALO IRRIGATION DISTRICT

CLAIM OF BENEFICIAL USE Site Report

Transfer Number: T- 12548 District Internal Notice #: N16.003

Name: Murri Family Trust: 19000 Tumalo Reservoir Road

Place of Use:

USE	POD #	TWP	RNG	SEC	QQ	DLC	GOVT LOT	TAX LOT	ACRES
IR	1P	16 S	11 E	35	SW/SE	n/a	n/a	02100	5.0

District Conveyance System:

Description of Delivery System: Headgate/Weir Pipe to Pond

Headgate: SL-0080 Canal: South Lacy

Beneficial Use:

Description of Beneficial Use (crop, etc.): Pasture Grass/Vegetable Garden

Method Used to Apply Water: In Ground Sprinkler System

Method Used to Calculate Beneficial Use: On Site Inspection

User Interviewed: (x) Yes () No

Beneficial Use Made as Authorized: (x) Yes () No

Description of Beneficial Use if Less than Authorized: _____

Inspected By: Michael Ingram, South Ditch Rider

Date: September 15, 2016

RECEIVED BY OWRD

NOV 30 2017

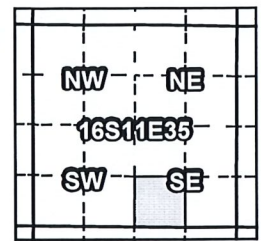
SALEM, OR

Instructions: Attach and label the corresponding final proof map.

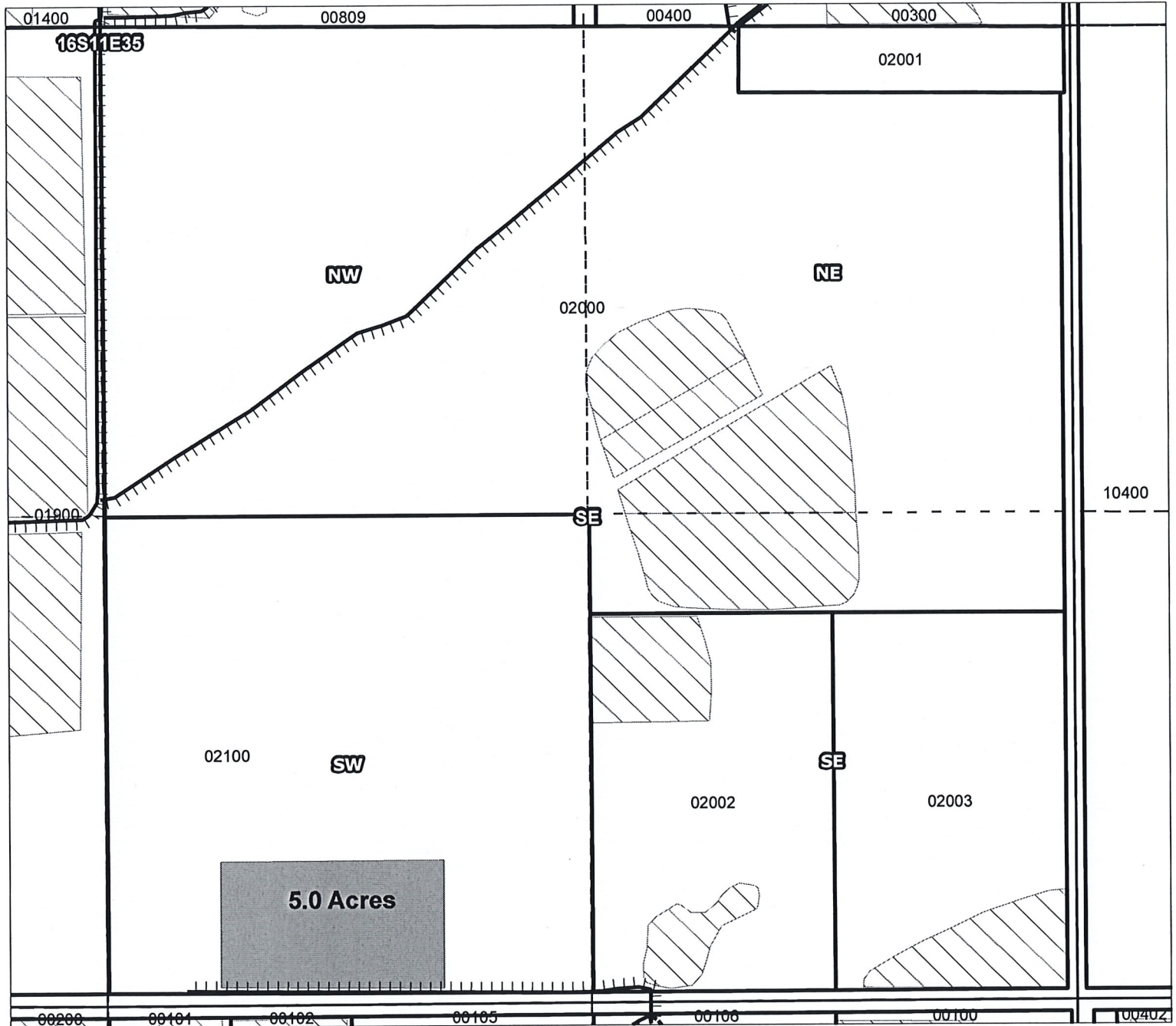
Tumalo Irrigation District

2016 District Transfer "Beneficial Use" Map

N16.003



Certificates: 74146 (IR), 74147 (IS), 74148 (IS), 74149 (IS), 76520 (IS)
for Murri Family Trust



Taxlot 2100, 16S11E35SWSE: 5.0 ac. On (Cert# 74146) (IR)

RECEIVED BY OWRD

NOV 30 2017

SALEM, OR

- Canals
- Taxlots
- Rights to Transfer
- Cert 74146, 74147
- All Other Certs



T-12548

1 inch = 400 feet

Prepared by FireWhat Inc. | November 2016

TUMALO IRRIGATION DISTRICT

CLAIM OF BENEFICIAL USE Site Report

Transfer Number: T- 12548 District Internal Notice #: N16.004

Name: O'Neal, Steve & Garber, Nancy: 64693 Collins Road

Place of Use:

USE	POD #	TWP	RNG	SEC	QQ	DLC	GOV'T LOT	TAX LOT	ACRES
IR	1P	16 S	11 E	33	SE/NE	n/a	n/a	00900	1.0

District Conveyance System:

Description of Delivery System: Headgate and Cipoletti Weir

Headgate: SH-0060 Canal: South Highline

Beneficial Use:

Description of Beneficial Use (crop, etc.): Pasture for Livestock

Method Used to Apply Water: Pump, Hand lines, and Sprinklers.

Method Used to Calculate Beneficial Use: On-site Inspection

User Interviewed: Yes () No

Beneficial Use Made as Authorized: Yes () No

Description of Beneficial Use if Less than Authorized: n/a

Inspected By: Michael Ingram, South Ditch Rider

Date: October 5, 2016

RECEIVED BY OWRD

NOV 30 2017

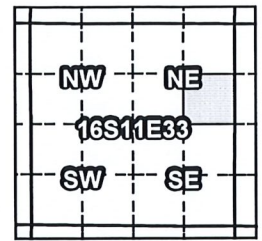
SALEM, OR

Instructions: Attach and label the corresponding final proof map.

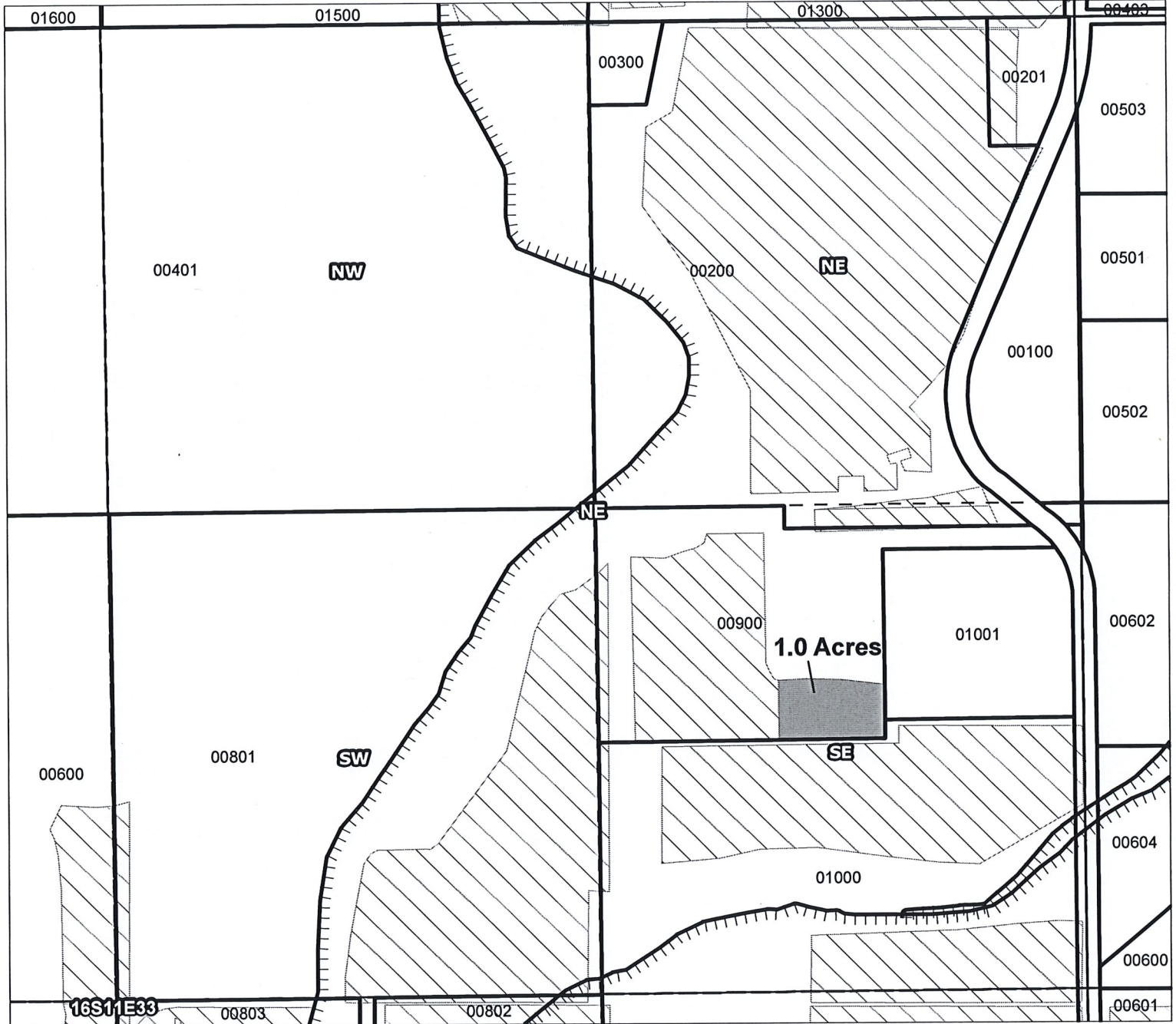
Tumalo Irrigation District

2016 District Transfer "Beneficial Use" Map

N16.004



Certificates: 74146 (IR), 74147 (IS), 74148 (IS), 74149 (IS), 76520 (IS)
 for O'Neal, Steve/Garber, Nancy



Taxlot 900, 16S11E33SENE: 1.0 ac. On (Cert# 74146) (IR)

- Canals
- Taxlots
- Rights to Transfer
- Cert 74146, 74147
- All Other Certs

RECEIVED BY OWRD

NOV 30 2017

SALEM, OR

T-12548



1 inch = 400 feet

TUMALO IRRIGATION DISTRICT

CLAIM OF BENEFICIAL USE Site Report

Transfer Number: T- 12548 District Internal Notice #: N16.004

Name: Bouma Trust, B & R: 64090 Tyler Road

Place of Use:

USE	POD #	TWP	RNG	SEC	QQ	DLC	GOVT LOT	TAX LOT	ACRES
IR	1P	17 S	11 E	2	SW/SE	n/a	n/a	00603	1.20
IR	1P	17 S	11 E	2	SW/SE	n/a	n/a	01100	0.40
IR	1P	17 S	11 E	2	SE/SE	n/a	n/a	01100	11.40

District Conveyance System:

Description of Delivery System: Headgate and Weir

Headgate: SP-0031 Canal: South Parkhurst

Beneficial Use:

Description of Beneficial Use (crop, etc.): Pasture and Hay

Method Used to Apply Water: Pump and Pivot Line

Method Used to Calculate Beneficial Use: On Site Inspection

User Interviewed: (x) Yes () No

Beneficial Use Made as Authorized: (x) Yes () No

Description of Beneficial Use if Less than Authorized: n/a

Inspected By: Michael Ingram, South Ditch Rider

Date: September 12, 2017

RECEIVED BY OWRD

NOV 30 2017

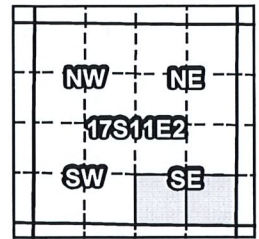
SALEM, OR

Instructions: Attach and label the corresponding final proof map.

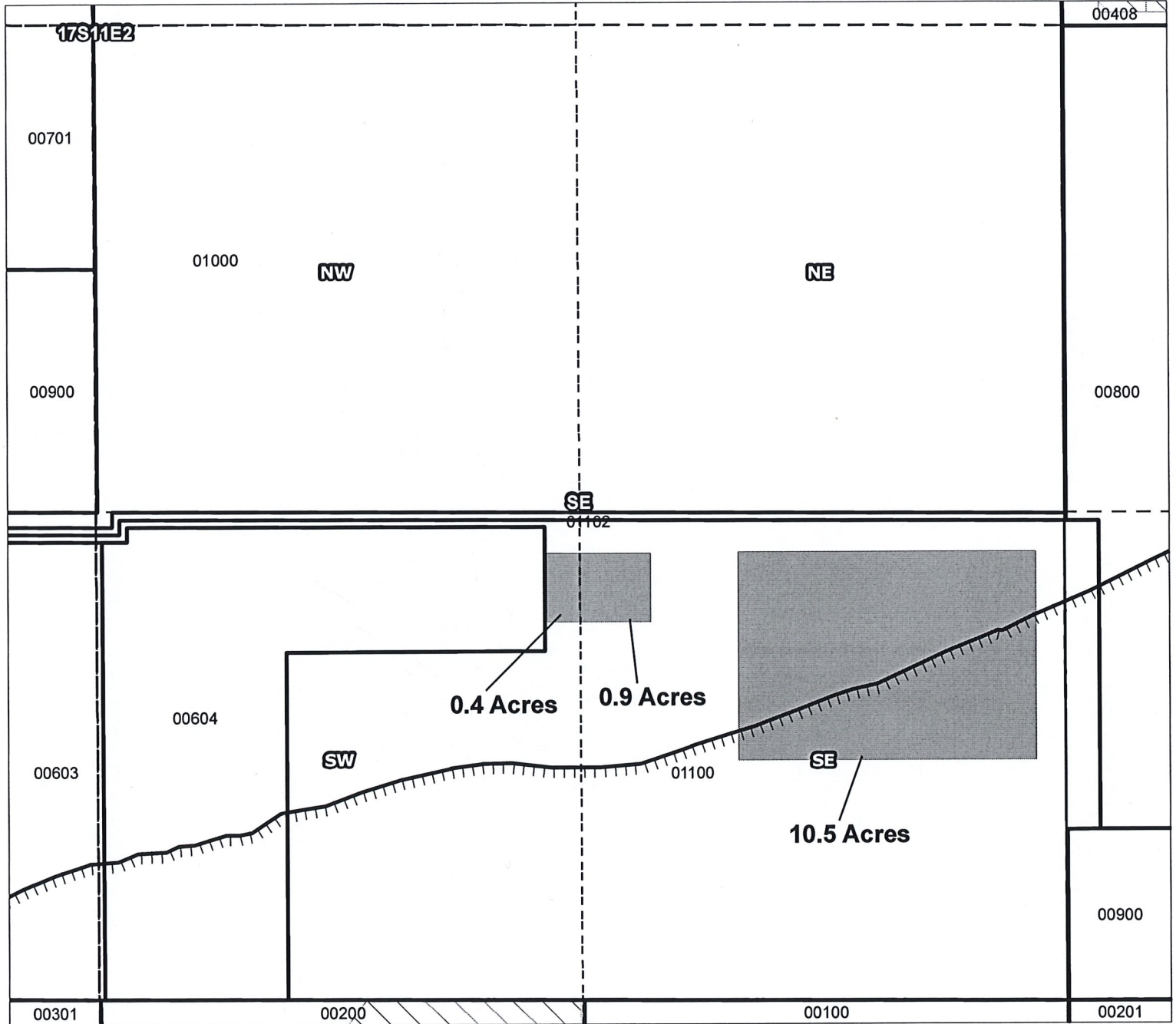
Tumalo Irrigation District

2016 District Transfer "Beneficial Use" Map

N16.004



Certificates: 74146 (IR), 74147 (IS), 74148 (IS), 74149 (IS), 76520 (IS)
for B & R Bouma Trust



Taxlot 1100, 17S11E2SWSE: 0.4 ac. On (Cert# 74146) (IR)
Taxlot 1100, 17S11E2SESE: 11.4 ac. On (Cert# 74146) (IR)

- Canals
- Taxlots
- Rights to Transfer
- Cert 74146, 74147
- All Other Certs

RECEIVED BY OWRD

NOV 30 2017

SALEM, OR

T-12548



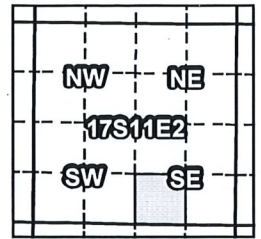
1 inch = 400 feet

Prepared by FireWhat Inc. | November 2016

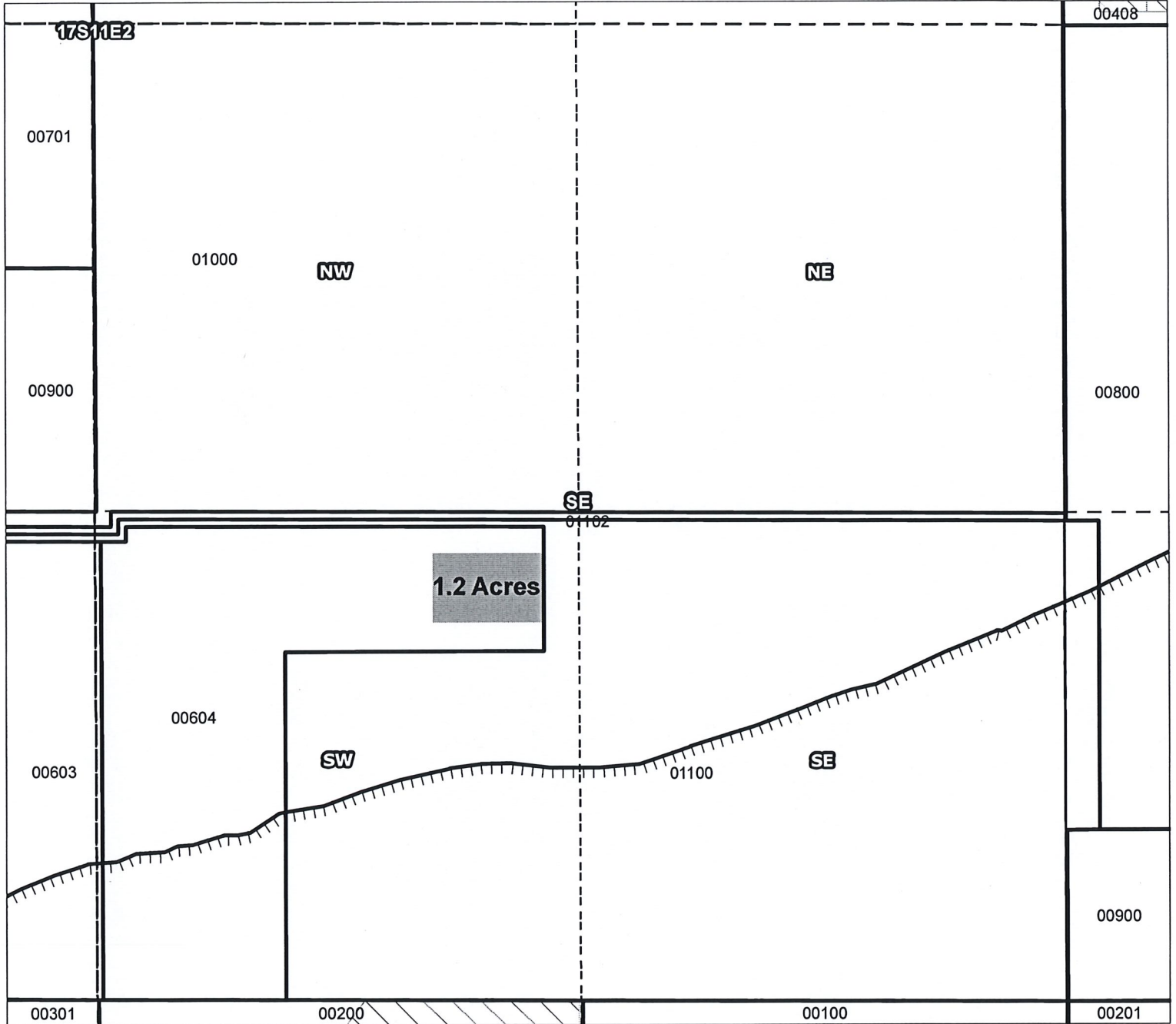
Tumalo Irrigation District

2016 District Transfer "Beneficial Use" Map

N16.004



Certificates: 74146 (IR), 74147 (IS), 74148 (IS), 74149 (IS), 76520 (IS)
for B & R Bouma Trust







Taxlot 604, 17S11E2SWSE: 1.2 ac. On (Cert# 74146) (IR)

RECEIVED BY OWRD

NOV 30 2017

SALEM, OR

-  Canals
-  Taxlots
-  Rights to Transfer
-  Cert 74146, 74147
-  All Other Certs



1 inch = 400 feet

T-12548

TUMALO IRRIGATION DISTRICT

CLAIM OF BENEFICIAL USE Site Report

Transfer Number: T- 12548 District Internal Notice #: N16.005

Name: Fred, Ryan & Debbie: 66312 Black Horse Lane

Place of Use:

USE	POD #	TWP	RNG	SEC	QQ	DLC	GOV'T LOT	TAX LOT	ACRES
IR	3P	16 S	12 E	08	NW NW	n/a	n/a	00500	0.25
IR	3P	16 S	12 E	08	SW NW	n/a	n/a	00500	0.75

District Conveyance System:

Description of Delivery System: Weir, open ditch

Headgate: NJ-0140 Canal: North Jewett

Beneficial Use:

Description of Beneficial Use (crop, etc.): Hemp

Method Used to Apply Water: Drip Line

Method Used to Calculate Beneficial Use: Weir stick and Ocular

User Interviewed: Yes No

Beneficial Use Made as Authorized: Yes No

Description of Beneficial Use if Less than Authorized: n/a

Inspected By: Steve O'Neal, North Ditch Rider

Date: November 7, 2017

RECEIVED BY OWRD

NOV 30 2017

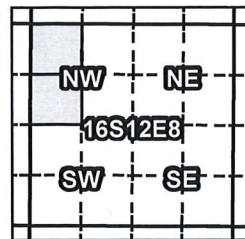
Instructions: Attach and label the corresponding final proof map.

SALEM, OR

Tumalo Irrigation District

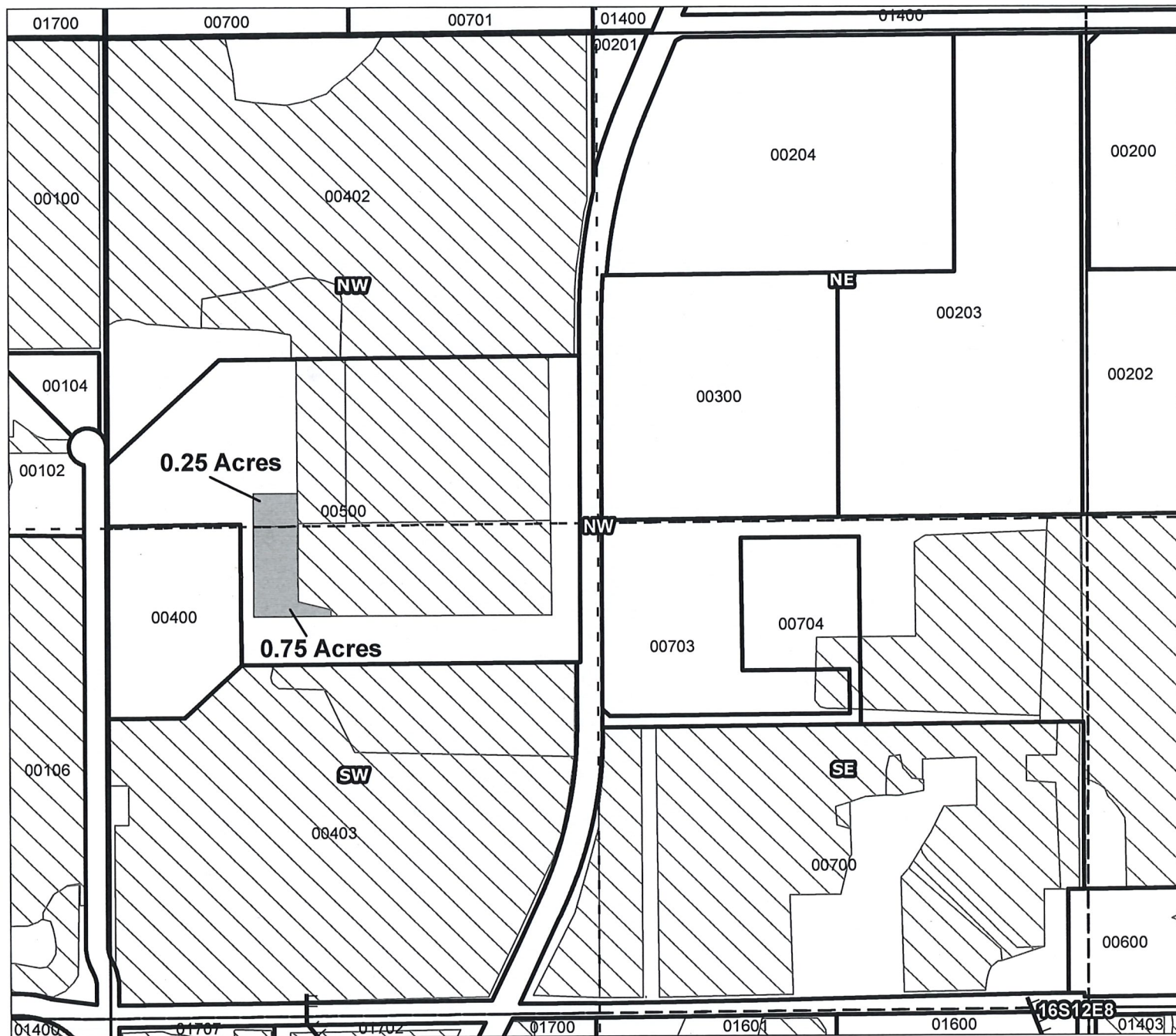
2016 District Transfer "Beneficial Use" Map

N16.005



Certificates: 74146-CW (IR): 74148 (IS), 74149 (IS), 76520 (IS)

for Fred, Ryan & Debbie



Taxlot 500, 16S12E8NWNW: 0.25 ac. On (Cert# 74146-CW, "formerly 76106, CW-9") (IR)
 Taxlot 500, 16S12E8SWNW: 0.75 ac. On (Cert# 74146-CW, "formerly 76106, CW-9") (IR)

- Canals
- Taxlots
- Rights to Transfer
- Cert 74146, 74147
- All Other Certs

RECEIVED BY OWRD

NOV 30 2017

SALEM, OR

T-12548



1 inch = 400 feet

Prepared by FireWhat Inc. | November 2016