

**Application for Water Right
Temporary or Drought Temporary Transfer
Part 1 of 5 – Minimum Requirements Checklist**



Oregon Water Resources Department
725 Summer Street NE, Suite A
Salem, Oregon 97301-1266
(503) 986-0900
www.oregon.gov/OWRD

This temporary transfer application will be returned if Parts 1 through 5 and all required attachments are not completed and included.
For questions, please call (503) 986-0900, and ask for Transfer Section.

RECEIVED
JUL 25 2019
OWRD

FOR ALL TEMPORARY TRANSFER APPLICATIONS

Check all items included with this application. (N/A = Not Applicable)

- Part 1 – Completed Minimum Requirements Checklist. ✓
- Part 2 – Completed Temporary Transfer Application Map Checklist. ✓
- Part 3 – Application Fee, payable by check to the Oregon Water Resources Department, and completed Fee Worksheet, page 3. Try the online fee calculator at: http://apps.wrd.state.or.us/apps/misc/wrd_fee_calculator. If you have questions, call Customer Service at (503) 986-0801. ✓
- Part 4 – Completed Applicant Information and Signature. ✓
- Part 5 – Information about Transferred Water Rights: **How many water rights are to be transferred? 1 List them here: Cert. 30880** ✓
Please include a separate Part 5 for each water right. (See instructions on page 6)
- N/A For standard Temporary Transfer (one to five years) **Begin Year: 2019 End Year: 2024.**
- N/A Temporary Drought Transfer (Only in counties where the Governor has declared drought)

Attachments:

- Completed Temporary Transfer Application Map. ✓
- Completed Evidence of Use Affidavit and supporting documentation. ✓
- ✓ Current recorded deed for the land **from** which the authorized place of use is temporarily being moved.
- N/A Affidavit(s) of Consent from Landowner(s) (if the applicant does not own the land upon which the water right is located.)
- N/A Supplemental Form D – For water rights served by or issued in the name of a district. Complete when the temporary transfer applicant is not the district.
- N/A ✓ Oregon Water Resources Department’s Land Use Information Form with approval and signature (or signed land use form receipt stub) from each local land use authority in which water is to be diverted, conveyed, and/or used. Not required if water is to be diverted, conveyed, and/or used only on federal lands or if **all** of the following apply: a) a change in place of use only, b) no structural changes, c) the use of water is for irrigation only, and d) the use is located within an irrigation district or an exclusive farm use zone.
- N/A ✓ Water Well Report/Well Log for changes in point(s) of appropriation (well(s)) or additional point(s) of appropriation (if necessary to convey water to the proposed place of use).

(For Staff Use Only)

WE ARE RETURNING YOUR APPLICATION FOR THE FOLLOWING REASON(S):

<input type="checkbox"/> Application fee not enclosed/or is insufficient <input type="checkbox"/> Land Use Form not enclosed or incomplete <input type="checkbox"/> Additional signature(s) required Other/Explanation _____ Staff: _____ 503-986-0____	<input type="checkbox"/> Map not included or incomplete <input type="checkbox"/> Part _____ is incomplete Date: ____/____/____
---	--

Part 2 of 5 – Temporary Transfer Application Map Checklist

OWRD

Your temporary transfer application will be returned if any of the map requirements listed below are not met.

Please be sure that the temporary transfer application map you submit includes all the required items and matches the existing water right map. Check all boxes that apply.

- N/A If **more than three** water rights are involved, separate maps are needed for each water right.
- Permanent quality printed with dark ink on good quality paper.
- The size of the map can be 8½ x 11 inches, 8½ x 14 inches, 11 x 17 inches, or up to 30 x 30 inches. For 30 x 30 inch maps, one extra copy is required.
- A north arrow, a legend, and scale.
- The scale of the map must be: 1 inch = 400 feet, 1 inch = 1,320 feet; the scale of the Final Proof/Claim of Beneficial Use Map (the map used when the permit was certificated); the scale of the county assessor map if the scale is not smaller than 1 inch = 1,320 feet; or a scale that has been pre-approved by the Department.
- Township, Range, Section, ¼ ¼, DLC, Government Lot, and other recognized public land survey lines.
- Tax lot boundaries (property lines) are required. Tax lot numbers are recommended.
- Major physical features including rivers and creeks showing direction of flow, lakes and reservoirs, roads, and railroads.
- Major water delivery system features from the point(s) of diversion/appropriation such as main pipelines, canals, and ditches. (Adding these to the map created too much clutter)
- Existing place of use that includes separate hachuring for each water right, priority date, and use including number of acres in each quarter-quarter section, government lot, or in each quarter-quarter section as projected within government lots, donation land claims, or other recognized public land survey subdivisions. If less than the entirety of the water right is being changed, a separate hachuring is needed for lands left unchanged.
- N/A Proposed temporary place of use that includes separate hachuring for each water right, priority date, and use including number of acres in each quarter-quarter section, government lot, or in each quarter-quarter section as projected within government lots, donation land claims, or other recognized public land survey subdivisions.
- Existing point(s) of diversion or well(s) with distance and bearing or coordinates from a recognized survey corner. This information can be found in your water right certificate or permit.
- N/A If you are proposing a change in point(s) of diversion or well(s) to convey water to the new temporary place of use, show the proposed location and label it clearly with distance and bearing or coordinates. If GPS coordinates are used, latitude-longitude coordinates may be expressed as either degrees-minutes-seconds with at least one digit after the decimal (example – 42°32'15.5") or degrees-decimal with five or more digits after the decimal (example – 42.53764°).

Part 3 of 5 – Fee Worksheet

FEE WORKSHEET for TEMPORARY (not drought) TRANSFERS			
1	Base Fee (includes temporary change to one water right for up to 1 cfs)	1	\$810.00
2	Number of water rights included in transfer: <u>1</u> (2a) Subtract 1 from the number in 3a above: <u>0</u> (2b) <i>If only one water right this will be 0</i> Multiply line 2b by \$260.00 and enter » » » » » » » » » » » » » » » »	2	0
3	Do you propose to change the place of use for a non-irrigation use? <input checked="" type="checkbox"/> No: enter 0 on line 3 » » » » » » » » » » » » » » » » <input type="checkbox"/> Yes: enter the cfs for the portions of the rights to be transferred: _____ (3a) Subtract 1.0 from the number in 3a above: _____ (3b) If 3b is 0, enter 0 on line 3 » » » » » » » » » » » » » » » » If 3b is greater than 0, round up to the nearest whole number: _____ (3c) and multiply 3c by \$200.00, then enter on line 3	3	0
4	Do you propose to change the place of use for an irrigation use? <input type="checkbox"/> No: enter 0 on line 4 » » » » » » » » » » » » » » » » <input checked="" type="checkbox"/> Yes: enter the number of acres for the portions of the rights to be transferred: <u>7.0</u> (4a) Multiply the number of acres in 4a above by \$2.30 and enter on line 4 » »	4	16.10
5	Add entries on lines 1 through 4 above » » » » » » » » » » » » Subtotal:	5	826.10
6	Is this transfer: <input type="checkbox"/> necessary to complete a project funded by the Oregon Watershed Enhancement Board (OWEB) under ORS 541.932? <input type="checkbox"/> endorsed in writing by ODFW as a change that will result in a net benefit to fish and wildlife habitat? If one or more boxes is checked, multiply line 5 by 0.5 and enter on line 6 » If no box is applicable, enter 0 on line 7» » » » » » » » » » » » » » » »	6	0
7	Subtract line 6 from line 5 » » » » » » » » » » » » » » » » Transfer Fee:	7	826.10

FEE WORKSHEET for TEMPORARY DROUGHT TRANSFERS			
1	Base Fee (includes drought application and recording fee for up to 1 cfs)	1	\$200.00
2	Enter the cfs for the portions of the rights to be transferred (see example below*): _____ (2a) Subtract 1.0 from the number in 2a above: _____ (2b) If 2b is 0, enter 0 on line 2 » » » » » » » » » » » » » » » » If 2b is greater than 0, round up to the nearest whole number: _____ (2c) and multiply 2c by \$50, then enter on line 2 » » » » » » » » » »	2	
3	Add entries on lines 1 through 2 above » » » » » » » » » » » » Transfer Fee:	3	

*Example for Line 2a calculation to transfer 45.0 acres of Primary Certificate 12345 (total 1.25 cfs for 100 acres) and 45.0 acres of Supplemental Certificate 87654 (1/80 cfs per acre) on the same land:

1. Divide total authorized cfs by total acres in the water right (*for C12345, 1.25 cfs ÷ 100 ac*); then multiply by the number of acres to be transferred to get the transfer cfs (*x 45 ac = 0.56 cfs*).
2. If the water right certificate does not list total cfs, but identifies the allowable use as 1/40 or 1/80 of a cfs per acre; multiply number of acres proposed for change by either 0.025 (1/40) or 0.0125 (1/80). (*For C87654, 45.0 ac x 0.0125 cfs/ac = 0.56 cfs*)
3. Add cfs for the portions of water rights on all the land included in the transfer; however **do not count cfs for supplemental rights on acreage for which you have already calculated the cfs fee for the primary right on the same land**. The fee should be assessed only once for each "on the ground" acre included in the transfer. (*In this example, blank 2a would be only 0.56 cfs, since both rights serve the same 45.0 acres. Blank 2b would be 0 and Line 2 would then also become 0.*)

RECEIVED
JUL 25 2019
OWRD

Part 4 of 5 – Applicant Information and Signature

Applicant Information

APPLICANT/BUSINESS NAME Jacob Anton Schock and Jaclyn Olivia Schock			PHONE NO. 541-281-3177	ADDITIONAL CONTACT NO.
ADDRESS 3333 Hwy 422				FAX NO.
CITY Chiloquin	STATE OR	ZIP 97624	E-MAIL the4jsranch@yahoo.com	
BY PROVIDING AN E-MAIL ADDRESS, CONSENT IS GIVEN TO RECEIVE ALL CORRESPONDENCE FROM THE DEPARTMENT ELECTRONICALLY. COPIES OF THE FINAL ORDER DOCUMENTS WILL ALSO BE MAILED.				

Agent Information – The agent is authorized to represent the applicant in all matters relating to this application.

AGENT/BUSINESS NAME Water Right Solutions, LLC			PHONE NO. 541-821-5848	ADDITIONAL CONTACT NO.
ADDRESS 3246 Hammer St.				FAX NO.
CITY Klamath Falls	STATE OR	ZIP 97603	E-MAIL hcannon@waterightsolutions.com	
BY PROVIDING AN E-MAIL ADDRESS, CONSENT IS GIVEN TO RECEIVE ALL CORRESPONDENCE FROM THE DEPARTMENT ELECTRONICALLY. COPIES OF THE FINAL ORDER DOCUMENTS WILL ALSO BE MAILED.				

Explain in your own words what you propose to accomplish with this transfer application and why: A member of the Klamath Tribe is planning to experiment with the production and marketing of CBD oil as an industry for the Klamath Tribe. The "TO" land has good soil plus frontage on Hwy 97 as a good location for marketing products.

If you need additional space, continue on a separate piece of paper and attach to the application as "Attachment 1".

I (we) affirm that the information contained in this application is true and accurate.


Applicant signature

Jacob Anton Schock
Print Name (and Title if applicable)

7/19/19
Date


Applicant signature

Jaclyn Olivia Schock
Print Name (and Title if applicable)

7/19/19
Date

Is the applicant the sole owner of the land on which the water right, or portion thereof, proposed for transfer is located? Yes No


If NO, include signatures of all landowners (and mailing and/or e-mail addresses if different than the applicant's) or attach affidavits of consent from all landowners or individuals/entities (and mailing and/or e-mail addresses) to which the water right(s) has been conveyed.

Check here if any of the water rights proposed for transfer are or will be located within or served by an irrigation or other water district. (NOTE: If this box is checked, you must complete and attach Supplemental Form D.)

DISTRICT NAME	ADDRESS	
CITY	STATE	ZIP

Check here if water for any of the rights supplied under a water service agreement or other contract for stored water with a federal agency or other entity.

ENTITY NAME	ADDRESS	
CITY	STATE	ZIP



To meet State Land Use Consistency Requirements, you must list all local governments (each county, city, municipal corporation, or tribal government) within whose jurisdiction water will be diverted, conveyed and/or used.

ENTITY NAME Klamath County	ADDRESS 305 Main Street	
CITY Klamath Falls	STATE OR	ZIP 97601

ENTITY NAME	ADDRESS	
CITY	STATE	ZIP

RECEIVED
JUL 25 2019
OWRD

INSTRUCTIONS for editing the Application Form

To add lines to tables within the forms or to copy and paste additional Part 5 pages, please **save the application form to your computer**. Unlock the document by using one of the following instructions for your Microsoft Word software version:

Microsoft Word 2003

Unlock the document by one of the following:

- Using the **Tools** menu => click **Unprotect Document**;
- OR
- Using the **Forms** toolbar => click on the **Protect/Unprotect** icon.

To relock the document to enable the checkboxes to work, you will need to:

- Using the **Tools** menu => click **Protect Document**;
- OR
- Using the **Forms** toolbar => click on the **Protect/Unprotect** icon.

Microsoft Word 2007

- Unlock the document by clicking the **Review** tab, then click **Protect Document**, then click **Stop Protect**
- To relock the document, click **Editing Restrictions**, then click **Allow Only This Type of Editing**, select **Filling In Forms** from the drop-down menu, then check **Yes, Start Enforcing Protection**.

Microsoft Word 2010

- Unlock the document by clicking the **Review** tab; toggle the **Restrict Editing icon** at the upper right, then click **Stop Protect** at the bottom right. Then uncheck the "**Allow only this type of editing in the document: Filling in forms**" in the "Editing restrictions" section on the right-hand list of options.
- To relock the document, check the **Editing Restrictions/Allow Only This Type of Editing/Filling In Forms** box from the drop-down menu, then check **Yes, Start Enforcing Protection**. You do not need to assign a password for the editing restrictions.

Other Alternatives:

- Photocopy pages or tables in Part 5, ~~mark through~~ any non-applicable information, insert/attach photocopied pages to document in the appropriate location, and manually amend page numbers as necessary (e.g. Page ~~5~~ 6 of ~~9~~ 10).
- You may refer to additional attachments that you may include, such as separately produced tables or spreadsheets to convey large numbers of rows of place of use listings, owner/property parcels, etc. You may contact the Department at 503-986-0900 and ask for Transfer Staff if you have questions.

Once the application has been unlocked, you may:

- add rows to tables using the Table tools, and
- select and copy the pages of Part 5 and paste as many additional sets of Part 5 pages as needed at the end of the application.

After editing, re-lock the document to enable checkboxes to work.

Part 5 of 5 – Water Right Information

Please use a separate Part 5 for each water right being changed. See instructions on page 6, to copy and paste additional Part 5s, or to add rows to tables within the form.

Water Right Certificate # 30880

RECEIVED

Description of Water Delivery System

JUL 25 2019

System capacity: 0.37 cubic feet per second (cfs) OR

_____ gallons per minute (gpm)

OWRD

Describe the current water delivery system or the system that was in place at some time within the last five years. Include information on the pumps, canals, pipelines, and sprinklers used to divert, convey, and apply the water at the authorized place of use. **There is a 15 hp submersible pump in the well. The pump supplies water to 4 inch aluminum mainline that supplies water to 4 zones of irrigation. There are 50 sections of hand line 40 feet long used to apply water to each zone.**

Table 1. Location of Authorized and Proposed Point(s) of Diversion (POD) or Appropriation (POA)

(Note: If the POD/POA name is not specified on the certificate, assign it a name or number here.)

POD/POA Name or Number	Is this POD/POA Authorized on the Certificate or is it Proposed?	If POA, OWRD Well Log ID# (or Well ID Tag # L-___)	Twp	Rng	Sec	¼ ¼	Tax Lot, DLC or Gov't Lot	Measured Distances (from a recognized survey corner)
Klam 932	<input checked="" type="checkbox"/> Authorized <input type="checkbox"/> Proposed	KLAM 932	34 S	7 E	30	NE NW	500	14 chains South and 1 chain West from the North 1/4 Cor. of Section 30
Klam 58134	<input type="checkbox"/> Authorized <input checked="" type="checkbox"/> Proposed	KLAM 58134	35 S	7 E	28	SE SE	701	850 ft North and 514.8 ft West from the SE Cor. of Section 28
	<input type="checkbox"/> Authorized <input type="checkbox"/> Proposed							

Check all type(s) of temporary change(s) proposed below (change "CODES" are provided in parentheses):

- Place of Use (POU) Appropriation/Well (POA)
- Point of Diversion (POD) Additional Point of Appropriation (APOA)
- Additional Point of Diversion (APOD)

Check all type(s) of temporary change(s) due to drought proposed below (change "CODES" are provided in parentheses):

- Place of Use (POU) Point of Appropriation/Well (POA)
- Character of Use (USE) Additional Point of Appropriation (APOA)
- Point of Diversion (POD) Additional Point of Diversion (APOD)

Will all of the proposed changes affect the entire water right?

- Yes Complete only the Proposed ("to" lands) section of Table 2 on the next page. Use the "CODES" listed above to describe the proposed changes.
- No Complete all of Table 2 to describe the portion of the water right to be changed.

Please use and attach additional pages of Table 2 as needed.
See page 6 for instructions.

Do you have questions about how to fill-out the tables?
Contact the Department at 503-986-0900 and ask for Transfer Staff.

Table 2. Description of Temporary Changes to Water Right Certificate # 30880

List only the part of the right that will be changed. For the acreage in each ¼ ¼, list the change proposed. If more than one change, specify the acreage associated with each change. If more than one POD/POA, specify the acreage associated with each POD/POA.

AUTHORIZED (the "from" or "off" lands) The listing that appears on the Certificate BEFORE PROPOSED CHANGES List only that part or portion of the water right that will be changed.											Proposed Changes (see "CODES" from previous page)	PROPOSED (the "to" or "on" lands) The listing as it would appear AFTER PROPOSED CHANGES are made.										
Twp	Rng	Sec	¼ ¼	Tax Lot	Gvt Lot or DLC	Acres	Type of USE listed on Certificate	POD(s) or POA(s) (name or number from Table 1)	Priority Date	Twp		Rng	Sec	¼ ¼	Tax Lot	Gvt Lot or DLC	Acres	New Type of USE	POD(s)/POA(s) to be used (from Table 1)	Priority Date		
34	S	7	E 30	SE NW	500		7.0	Irrigation	Klam 932	Nov 22, 1955	POA/POU	35	S	7	E 28	SE SE	701		7.0	Irrigation	Klam 58134	Nov 22, 1955
						TOTAL ACRES	7.0							TOTAL ACRES	7.0							

Additional remarks: **The purpose of this transfer is to evaluate the potential for CBD oil production and marketing as an industry for the Klamath Tribe. This location provides store frontage to Hwy 97, which is critical to the business plan. The transfer is from the Wood River watershed to the Williamson River watershed. We justify this by both rivers ultimately feed Upper Klamath Lake. The existing POA is from a shallow well less than ¼ mile from surface water. The proposed additional POA for the 7.0 acres being transferred is taking water from a much deeper source and is about 1.5 miles from surface water. See attached letter from Watermaster.**

RECEIVED
JUL 25 2019
OWRD

For Place of Use Changes

OWRD

Are there other water right certificates, water use permits or ground water registrations associated with the "from" or the "to" lands? Yes No

If YES, list the certificate, water use permit, or ground water registration numbers: _____



Pursuant to ORS 540.525, any "layered" water use such as an irrigation right that is supplemental to a primary right proposed for temporary transfer can be included in the transfer or remain unused on the authorized place of use. If the primary water right does not revert soon enough to allow use of the supplemental right within five years, the supplemental right shall become subject to cancellation for nonuse under ORS 540.610.

If a change in point(s) of appropriation (well(s)) or additional point(s) of appropriation is necessary to convey the water to the new temporary place of use you must provide:

- Well log(s) for each authorized and proposed well(s) that are clearly labeled and associated with the corresponding well(s) in Table 1 above and on the accompanying application map. (Tip: You may search for well logs on the Department's web page at: http://apps.wrd.state.or.us/apps/gw/well_log/Default.aspx)

AND/OR

- Describe the construction of the authorized and proposed well(s) in Table 3 below for any well that does not have a well log. For a *proposed well(s) not yet constructed or built*, provide "a best estimate" for each requested information element in the table. The Department recommends you consult a licensed well driller, geologist, or certified water right examiner to assist with assembling the information necessary to complete Table 3.

Table 3. Construction of Point(s) of Appropriation

Any well(s) in this listing must be clearly tied to corresponding well(s) described in Table 1 and shown on the accompanying application map. Failure to provide the information will delay the processing of your transfer application until it is received. The information is necessary for the Department to assess whether the proposed well(s) will access the same source aquifer as the authorized point(s) of appropriation (POA). The Department is prohibited by law from approving POA changes that do not access the same source aquifer.

Proposed or Authorized POA Name or Number	Is well already built? (Yes or No)	If an existing well, OWRD Well ID Tag No. L-___	Total well depth	Casing Diameter	Casing Intervals (feet)	Seal depth(s) (intervals)	Perforated or screened intervals (in feet)	Static water level of completed well (in feet)	Source aquifer (sand, gravel, basalt, etc.)	Well - specific rate (cfs or gpm). If less than full rate of water right
Klam 58134 (proposed POA for transfer)	yes	104229	472'	10" 6"	0-110' 110-472'	0-110'	no	16	Sand & pumice	39.3 gpm
Klam 932 (authorized POA prior to transfer)	Yes		35'	6"	0-21'	0-21'	na		Sand & lava boulders/ gravel	.37 cfs

Application for Water Right Transfer

Evidence of Use Affidavit



Oregon Water Resources Department
 725 Summer Street NE, Suite A
 Salem, Oregon 97301-1266
 (503) 986-0900
 www.wrd.state.or.us

Please print legibly or type. Be as specific as possible. Attach additional pages if you need more spacing. Supporting documentation must be attached.

State of Oregon)
) ss
 County of KLAMATH)

RECEIVED
 JUL 25 2019
 OWRD

I, JACOB ANTON SCHOCK AND JACLYN OLIVIA SCHOCK, in my capacity as OWNERS,
 mailing address 3333 HWY 422, CHILOQUIN, OR 97624

telephone number (541)281-3177, being first duly sworn depose and say:

1. My knowledge of the exercise or status of the water right is based on (check one):

- Personal observation Professional expertise

2. I attest that:

Water was used during the previous five years on the **entire** place of use for Certificate # 30880; **OR**

My knowledge is specific to the use of water at the following locations within the last five years:

Certificate #	Township	Range	Mer	Sec	¼ ¼	Gov't Lot or DLC	Acres (if applicable)

OR

- Confirming Certificate # _____ has been issued within the past five years; **OR**
- Part or all of the water right was leased instream at some time within the last five years. The instream lease number is: _____ (Note: If the entire right proposed for transfer was not leased, additional evidence of use is needed for the portion not leased instream.); **OR**
- The water right is not subject to forfeiture and documentation that a presumption of forfeiture for non-use would be rebutted under ORS 540.610(2) is attached.
- Water has been used at the actual current point of diversion or appropriation for more than 10 years for Certificate # _____ (For Historic POD/POA Transfers)

(continues on reverse side)

3. The water right was used for: (e.g., crops, pasture, etc.): PASTURE

4. I understand that if I do not attach one or more of the documents shown in the table below to support the above statements, my application will be considered incomplete.

RECEIVED


JUL 25 2019

OWRD

Jalyn School
Signature of Affiant

7/19/19
Date

Signed and sworn to (or affirmed) before me this 19 day of July, 2019.



Micaiah E.L. Caldwell
Notary Public for Oregon

My Commission Expires: March 13, 2020

Supporting Documents	Examples
<input type="checkbox"/> Copy of a water right certificate that has been issued within the last five years. (not a remaining right certificate)	Copy of confirming water right certificate that shows issue date
<input type="checkbox"/> Copies of receipts from sales of irrigated crops or for expenditures related to use of water	<ul style="list-style-type: none"> • Power usage records for pumps associated with irrigation use • Fertilizer or seed bills related to irrigated crops • Farmers Co-op sales receipt
<input type="checkbox"/> Records such as FSA crop reports, irrigation district records, NRCS farm management plan, or records of other water suppliers	<ul style="list-style-type: none"> • District assessment records for water delivered • Crop reports submitted under a federal loan agreement • Beneficial use reports from district • IRS Farm Usage Deduction Report • Agricultural Stabilization Plan • CREP Report
<input checked="" type="checkbox"/> Aerial photos containing sufficient detail to establish location and date of photograph	<p>Multiple photos can be submitted to resolve different areas of a water right. If the photograph does not print with a "date stamp" or without the source being identified, the date of the photograph and source should be added.</p> <p>Sources for aerial photos: OSU – www.oregonexplorer.info/imagery OWRD – www.wrd.state.or.us Google Earth – earth.google.com TerraServer – www.terra-server.com</p>
<input type="checkbox"/> Approved Lease establishing beneficial use within the last 5 years	Copy of instream lease or lease number

Land Use Information Form



Oregon Water Resources Department
725 Summer Street NE, Suite A
Salem, Oregon 97301-1266
(503) 986-0900
www.wrd.state.or.us

RECEIVED

JUL 25 2019

OWRD

NOTE TO APPLICANTS

In order for your application to be processed by the Water Resources Department (WRD), this Land Use Information Form must be completed by a local government planning official in the jurisdiction(s) where your water right will be used and developed. The planning official may choose to complete the form while you wait, or return the receipt stub to you. Applications received by WRD without the Land Use Form or the receipt stub will be returned to you. Please be aware that your application will not be approved without land use approval.

This form is NOT required if:

- 1) Water is to be diverted, conveyed, and/or used only on federal lands; **OR**
- 2) The application is for a water right transfer, allocation of conserved water, exchange, permit amendment, or ground water registration modification, and **all** of the following apply:
 - a) The existing and proposed water use is located entirely within lands zoned for exclusive farm-use or within an irrigation district;
 - b) The application involves a change in place of use only;
 - c) The change does not involve the placement or modification of structures, including but not limited to water diversion, impoundment, distribution facilities, water wells and well houses; and
 - d) The application involves irrigation water uses only.

NOTE TO LOCAL GOVERNMENTS

The person presenting the attached Land Use Information Form is applying for or modifying a water right. The Water Resources Department (WRD) requires its applicants to obtain land-use information to be sure the water rights do not result in land uses that are incompatible with your comprehensive plan. Please complete the form or detach the receipt stub and return it to the applicant for inclusion in their water right application. You will receive notice once the applicant formally submits his or her request to the WRD. The notice will give more information about WRD's water rights process and provide additional comment opportunities. You will have 30 days from the date of the notice to complete the land-use form and return it to the WRD. If no land-use information is received from you within that 30-day period, the WRD may presume the land use associated with the proposed water right is compatible with your comprehensive plan. Your attention to this request for information is greatly appreciated by the Water Resources Department. If you have any questions concerning this form, please contact the WRD's Customer Service Group at 503-986-0801.

Land Use Information Form



Oregon Water Resources Department
 725 Summer Street NE, Suite A
 Salem, Oregon 97301-1266
 (503) 986-0900
 www.wrd.state.or.us

RECEIVED
JUL 25 2019
OWRD

Applicant(s): Jacob Anton Schock and Jaelyn Olivia Schock

Mailing Address: 3333 Hwy 422

City: Chiloquin

State: OR

Zip Code: 97624

Daytime Phone: the4jsranch@yahoo.com

A. Land and Location

Please include the following information for all tax lots where water will be diverted (taken from its source), conveyed (transported), and/or used or developed. Applicants for municipal use, or irrigation uses within irrigation districts may substitute existing and proposed service-area boundaries for the tax-lot information requested below.

Township	Range	Section	¼ ¼	Tax Lot #	Plan Designation (e.g., Rural Residential/RR-5)	Water to be:			Proposed Land Use:
<u>35 S</u>	<u>7 E</u>	<u>28</u>	<u>SE SE</u>	<u>701</u>	_____	<input checked="" type="checkbox"/> Diverted	<input checked="" type="checkbox"/> Conveyed	<input checked="" type="checkbox"/> Used	<u>Irrigation</u>
<u>34 S</u>	<u>7 E</u>	<u>30</u>	<u>NE NW</u>	<u>500</u>	_____	<input checked="" type="checkbox"/> Diverted	<input checked="" type="checkbox"/> Conveyed	<input checked="" type="checkbox"/> Used	<u>Irrigation</u>
_____	_____	_____	_____	_____	_____	<input type="checkbox"/> Diverted	<input type="checkbox"/> Conveyed	<input type="checkbox"/> Used	_____
_____	_____	_____	_____	_____	_____	<input type="checkbox"/> Diverted	<input type="checkbox"/> Conveyed	<input type="checkbox"/> Used	_____

List all counties and cities where water is proposed to be diverted, conveyed, and/or used or developed:

Klamath

B. Description of Proposed Use

Type of application to be filed with the Water Resources Department:

- Permit to Use or Store Water
 Water Right Transfer
 Permit Amendment or Ground Water Registration Modification
 Limited Water Use License
 Allocation of Conserved Water
 Exchange of Water

Source of water: Reservoir/Pond
 Ground Water
 Surface Water (name) _____

Estimated quantity of water needed: 39.3
 cubic feet per second
 gallons per minute
 acre-feet

Intended use of water: Irrigation
 Commercial
 Industrial
 Domestic for _____ household(s)
 Municipal
 Quasi-Municipal
 Instream
 Other _____

Briefly describe:

Transferring groundwater rights from TL 500 to an area not currently irrigated.

Note to applicant: If the Land Use Information Form cannot be completed while you wait, please have a local government representative sign the receipt at the bottom of the next page and include it with the application filed with the Water Resources Department.

See bottom of Page 3. →

RECEIVED

JUL 25 2019

OWRD

For Local Government Use Only

The following section must be completed by a planning official from each county and city listed unless the project will be located entirely within the city limits. In that case, only the city planning agency must complete this form. This deals only with the local land-use plan. Do not include approval for activities such as building or grading permits.

Please check the appropriate box below and provide the requested information

Land uses to be served by the proposed water uses (including proposed construction) are allowed outright or are not regulated by your comprehensive plan. Cite applicable ordinance section(s):

Land uses to be served by the proposed water uses (including proposed construction) involve discretionary land-use approvals as listed in the table below. (Please attach documentation of applicable land-use approvals which have already been obtained. Record of Action/land-use decision and accompanying findings are sufficient.) **If approvals have been obtained but all appeal periods have not ended, check "Being pursued."**

Type of Land-Use Approval Needed (e.g., plan amendments, rezones, conditional-use permits, etc.)	Cite Most Significant, Applicable Plan Policies & Ordinance Section References	Land-Use Approval:	
		<input type="checkbox"/> Obtained <input type="checkbox"/> Denied	<input type="checkbox"/> Being Pursued <input type="checkbox"/> Not Being Pursued
		<input type="checkbox"/> Obtained <input type="checkbox"/> Denied	<input type="checkbox"/> Being Pursued <input type="checkbox"/> Not Being Pursued
		<input type="checkbox"/> Obtained <input type="checkbox"/> Denied	<input type="checkbox"/> Being Pursued <input type="checkbox"/> Not Being Pursued
		<input type="checkbox"/> Obtained <input type="checkbox"/> Denied	<input type="checkbox"/> Being Pursued <input type="checkbox"/> Not Being Pursued
		<input type="checkbox"/> Obtained <input type="checkbox"/> Denied	<input type="checkbox"/> Being Pursued <input type="checkbox"/> Not Being Pursued
		<input type="checkbox"/> Obtained <input type="checkbox"/> Denied	<input type="checkbox"/> Being Pursued <input type="checkbox"/> Not Being Pursued

Local governments are invited to express special land-use concerns or make recommendations to the Water Resources Department regarding this proposed use of water below, or on a separate sheet.

Name: Erik Nobel Title: Planner III
 Signature: [Signature] Phone: 541-857-3649 Date: 7-22-19
 Government Entity: Klamath County

Note to local government representative: Please complete this form or sign the receipt below and return it to the applicant. If you sign the receipt, you will have 30 days from the Water Resources Department's notice date to return the completed Land Use Information Form or WRD may presume the land use associated with the proposed use of water is compatible with local comprehensive plans.



Receipt for Request for Land Use Information

Applicant name: _____
 City or County: _____ Staff contact: _____
 Signature: _____ Phone: _____ Date: _____

STATE OF OREGON
WATER SUPPLY WELL REPORT
(as required by ORS 537.765 & OAR 690-205-0210)

05-11-2012

WELL LABEL # L 104229

START CARD # 1016264

(1) LAND OWNER
Owner Well I.D.
First Name MARTIN Last Name SANCHEZ
Company
Address P O BOX 464
City FORT KLAMATH State OR Zip 97626

(2) TYPE OF WORK
[X] New Well [] Deepening [] Conversion
[] Alteration (repair/recondition) [] Abandonment

(3) DRILL METHOD
[] Rotary Air [X] Rotary Mud [] Cable [] Auger [] Cable Mud
[] Reverse Rotary [] Other

(4) PROPOSED USE
[X] Domestic [] Irrigation [] Community
[] Industrial/ Commercial [] Livestock [] Dewatering
[] Thermal [] Injection [] Other

(5) BORE HOLE CONSTRUCTION
Depth of Completed Well 472.00 ft.
Special Standard [] Attach copy

Table with columns: Dia, From, To, Material, SEAL From, To, Amt, lbs. Rows show cement seal details for diameters 10 and 6 inches.

How was seal placed: Method [] A [] B [X] C [] D [] E
Backfill placed from ft. to ft. Material
Filter pack from ft. to ft. Material Size
Explosives used: [] Yes Type Amount

(6) CASING/LINER
Table with columns: Casing, Liner, Dia, From, To, Gauge, Stl, Plstc, Wld, Thrd. Shows casing details for 6 inch diameter.

Shoe [] Inside [X] Outside [] Other Location of shoe(s) 293
Temp casing [] Yes Dia From To

(7) PERFORATIONS/SCREENS
Table with columns: Perf/S, Casing/Screen, Dia, From, To, Scrm/slot width, Slot length, # of slots, Tele/pipe size.

(8) WELL TESTS: Minimum testing time is 1 hour
[] Pump [] Bailer [X] Air [] Flowing Artesian
Yield gal/min Drawdown Drill stem/Pump depth Duration (hr)
20 90 1

Water quality concerns?
Table with columns: From, To, Description, Amount, Units. Row: 118 to 281, Too Sandy.

(9) LOCATION OF WELL (legal description)
County Klamath Twp 35.00 S N/S Range 7.00 E E/W WM
Sec 28 SE 1/4 of the SE 1/4 Tax Lot 701
Tax Map Number Lot
Lat Long DMS or DD
Street address of well [X] Nearest address []

30771 HWY 97N, CHILOQUIN, OR 97624

(10) STATIC WATER LEVEL
Table with columns: Existing Well / Predeepening, Date, SWL(psi), SWL(ft). Row: Completed Well 05-03-2012, 16.

WATER BEARING ZONES
Table with columns: SWL Date, From, To, Est Flow, SWL(psi), SWL(ft). Rows show water bearing zones from 04-20-2012 to 05-03-2012.

(11) WELL LOG
Ground Elevation 4,150
Table with columns: Material, From, To. Lists soil types like Top Soil, Brown Clay, Gray Clay, etc.

RECEIVED
JUL 25 2019
OWRD

Date Started 04-20-2012 Completed 05-03-2012

(unbonded) Water Well Constructor Certification
I certify that the work I performed on the construction, deepening, alteration, or abandonment of this well is in compliance with Oregon water supply well construction standards.

License Number 1560 Date 05-11-2012
Electronically Filed
Signed JAMES B PINKARD (E-filed)

(bonded) Water Well Constructor Certification
I accept responsibility for the construction, deepening, alteration, or abandonment work performed on this well during the construction dates reported above.

License Number 777 Date 05-11-2012
Electronically Filed
Signed STEPHEN R HUGHES (E-filed)
Contact Info (optional)

Klam 932 APP G-185

(1) OWNER: Name: Wm. McKibbin Former Owner Address: Rufus Robinson Present owner Star Route Chilquin Ore

(2) LOCATION OF WELL: County: Klamath Owner's number, if any: 4122 R. F. D. or Street No.: Star Route Chilquin Bearing and distance from section or subdivision corner: 2,744.65 ft distance on a line bearing S. 73 degrees W. of the NE corner of Sec 30, T. 34 S, R. 7 E

(3) TYPE OF WORK (check): w well [x] Deepening [] Reconditioning [] Abandon [] abandonment, describe material and procedure in Item 11.

(4) PROPOSED USE (check): Domestic [x] Industrial [] Municipal [] Irrigation [x] Test Well [] Other [] (5) EQUIPMENT: Rotary [] Cable [x] Dug Well []

(6) CASING INSTALLED: Threaded [x] Welded [] If gravel packed: Diameter of Bore from ft. to ft. Type and size of shoe or well ring Describe joint

(7) PERFORATIONS: Type of perforator used SIZE of perforations in. length, by in. FROM ft. to ft. perf per foot No. of rows

SCREENS: Give Manufacturer's Name, Model No. and Size

(8) CONSTRUCTION: Was a surface sanitary seal provided? [x] Yes [] No To what depth ft. Were any strata sealed against pollution? [x] Yes [] No If yes, note depth of strata FROM 0 ft. to 21 ft. METHOD OF SEALING CEMENT

(9) WATER LEVELS: Depth at which water was first found 14 ft. Standing level before perforating Standing level after perforating Log-Accepted by: [Signed] Rufus Robinson Dated April 15, 1956 Owner

(10) WELL TESTS: Was a pump test made? [x] Yes [] No If yes, by whom? Yield: 80 gal./min. with 20 ft. draw down after 2 hrs.

Artesian flow g.p.m. Shut-in pressure lbs. per square inch. Bailer test g.p.m. with ft. drawdown Temperature of water Was a chemical analysis made? [] Yes [] No Was electric log made of well? [] Yes [] No

(11) WELL LOG: Diameter of well, 6 inches. Total depth 35 ft. Depth of completed well 35 ft. Formation: Describe by color, character, size of material and structure, and show thickness of aquifers and the kind and nature of the material in each stratum penetrated, with at least one entry for each change of formation.

Well log table with columns for depth (ft.) and description of formation layers: 0 ft. to 6 ft. soft top soil, 6 " 10 " loose boulders & surf. sand, 10 " 32 " lava boulders, 32 " 35 " lava gravel & coarse sand.

Ground elevation at well site feet above mean sea level. Work started June 1953 Completed June 1953

Well Driller's Statement: This well was drilled under my jurisdiction and this report is true to the best of my knowledge and belief.

NAME Charles E. Hartley (Person, firm, or corporation) (Typed or printed) Address 4779 1/2 South Sixth St. Klamath Falls, Oregon [Signed] Charles E. Hartley (Well Driller) License No. 145 Dated March, 1956

Hollie Cannon

From: WATSON Danette M * WRD <Danette.M.Watson@oregon.gov>
Sent: Friday, May 17, 2019 11:09 AM
To: Hollie Cannon
Subject: transfer for Martin

Follow Up Flag: Flag for follow up
Flag Status: Completed

Hi Hollie,

So, I spoke with several folks in Salem about the potential for the transfer for Derek Kimbol and Jaclyn Schock. Although Salem can not provide a definitive response, we all agreed that your clients should consider applying for a transfer. They can do either a permanent or a temporary. My bad for thinking only temporary!!!

The groundwater folks will have to do an injury and interference analysis which is what the cost of the application contributes to. But, I had several long conversations and I think it is worth the try. Of, course entirely up to your clients.

Dani

Dani Watson, Watermaster, District 17
South Central Region
305 Main Street
Klamath Falls, Oregon 97601
541-883-4182

RECEIVED

JUL 25 2019

OWRD

STATE OF OREGON
COUNTY OF **KIAMATH**
CERTIFICATE OF WATER RIGHT

This Is to Certify, That **RUFUS ROBINSON**

of **Chiloquin**, State of **Oregon**, has made proof to the satisfaction of the STATE ENGINEER of Oregon, of a right to the use of the waters of

a well

a tributary of **Agency Lake**

for the purpose of

irrigation of **29.6 acres**

under Permit No. **G-122** of the State Engineer, and that said right to the use of said waters has been perfected in accordance with the laws of Oregon; that the priority of the right hereby confirmed dates from **November 22, 1955,**

that the amount of water to which such right is entitled and hereby confirmed, for the purposes aforesaid, is limited to an amount actually beneficially used for said purposes, and shall not exceed

0.37 cubic foot per second

or its equivalent in case of rotation, measured at the point of diversion from the stream.

The point of diversion is located in the **NE $\frac{1}{4}$ NW $\frac{1}{4}$** , Section 30, T. 34 S., R. 7 E., W. M. Well located **14 chains South and 1 chain West from N $\frac{1}{2}$ corner, Section 30.**

The amount of water used for irrigation, together with the amount secured under any other right existing for the same lands, shall be limited to **one-eightieth** of one cubic foot per second per acre, or its equivalent for each acre irrigated and shall be further limited to a diversion of not to exceed **3 acres feet per acre** for each acre irrigated during the irrigation season of each year,

and shall conform to such reasonable rotation system as may be ordered by the proper state officer.

A description of the place of use under the right hereby confirmed, and to which such right is appurtenant, is as follows:

13.2 acres NW $\frac{1}{4}$ NE $\frac{1}{4}$
6.4 acres NE $\frac{1}{4}$ NW $\frac{1}{4}$
10.0 acres SE $\frac{1}{4}$ NW $\frac{1}{4}$
Section 30
T. 34 S., R. 7 E., W. M.

RECEIVED

JUL 25 2019

OWRD

This certificate is issued to correct and supersede that certain water right certificate issued to Rufus Robinson on November 22, 1960, and recorded in State Record of Water Right Certificates, Volume 20, page 27804, so as to correctly show the well location.

The right to the use of the water for the purposes aforesaid is restricted to the lands or place of use herein described.

WITNESS the signature of the State Engineer, affixed

this date. MAY - 1 1989

.....CHRIS L. WHEELER.....
State Engineer

Recorded in State Record of Water Right Certificates, Volume 22, page 30880



After recording return to:
JACLYN OLIVIA SCHOCK
3333 Highway 422
Chiloquin, OR 97624

Until a change is requested all tax statements shall be sent to the following address:
JACLYN OLIVIA SCHOCK
3333 Highway 422
Chiloquin, OR 97624

Escrow No. MT97479-DS
Title No. 0097479
SWD r.020212

2013-007370
Klamath County, Oregon
06/27/2013 03:35:24 PM
Fee: \$47.00

2013-007990
Klamath County, Oregon
07/15/2013 04:02:24 PM
Fee: \$52.00

STATUTORY WARRANTY DEED

CHARLES WELLS AND SALOME WELLS, TRUSTEES OF THE WELLS 2011 REVOCABLE TRUST UAD JUNE 9, 2011,

Grantor(s), hereby convey and warrant to

JACLYN OLIVIA SCHOCK and JACOB ANTON SCHOCK, as tenants by the entirety,

Grantee(s), the following described real property in the County of Klamath and State of Oregon free of encumbrances except as specifically set forth herein:

SEE EXHIBIT "A" ATTACHED HERETO AND MADE A PART HEREOF FOR COMPLETE LEGAL DESCRIPTION.

The true and actual consideration for this conveyance is \$282,000.00.

The above-described property is free of encumbrances except all those items of record, if any, as of the date of this deed and those shown below, if any:


RERECORD TO CORRECT LEGAL

47 AMT

RECEIVED

JUL 25 2019

OWRD



After recording return to:
JACLYN OLIVIA SCHOCK
3333 Highway 422
Chiloquin, OR 97624

2013
RECORDED ELECTRONICALLY
ID 007372 County Klamath
Date 6/27/13 Time 3:35
simplifile www.simplifile.com 800.460.5657

Until a change is requested all tax statements shall be sent to the following address:
JACLYN OLIVIA SCHOCK
3333 Highway 422
Chiloquin, OR 97624

Escrow No. MT97479-DS
Title No. 0097479
SWD r.020212

STATUTORY WARRANTY DEED

CHARLES WELLS AND SALOME WELLS, TRUSTEES OF THE WELLS 2011 REVOCABLE TRUST UAD JUNE 9, 2011,

Grantor(s), hereby convey and warrant to

JACLYN OLIVIA SCHOCK and JACOB ANTON SCHOCK, as tenants by the entirety,

Grantee(s), the following described real property in the County of Klamath and State of Oregon free of encumbrances except as specifically set forth herein:

SEE EXHIBIT "A" ATTACHED HERETO AND MADE A PART HEREOF FOR COMPLETE LEGAL DESCRIPTION.

The true and actual consideration for this conveyance is \$282,000.00.
The above-described property is free of encumbrances except all those items of record, if any, as of the date of this deed and those shown below, if any:

47 AMT

RECEIVED
JUL 25 2019
OWRD

BEFORE SIGNING OR ACCEPTING THIS INSTRUMENT, THE PERSON TRANSFERRING FEE TITLE SHOULD INQUIRE ABOUT THE PERSON'S RIGHTS, IF ANY, UNDER ORS 195.300, 195.301 AND 195.305 TO 195.336 AND SECTIONS 5 TO 11, CHAPTER 424, OREGON LAWS 2007, SECTIONS 2 TO 9 AND 17, CHAPTER 855, OREGON LAWS 2009, AND SECTIONS 2 TO 7, CHAPTER 8, OREGON LAWS 2010. THIS INSTRUMENT DOES NOT ALLOW USE OF THE PROPERTY DESCRIBED IN THIS INSTRUMENT IN VIOLATION OF APPLICABLE LAND USE LAWS AND REGULATIONS. BEFORE SIGNING OR ACCEPTING THIS INSTRUMENT, THE PERSON ACQUIRING FEE TITLE TO THE PROPERTY SHOULD CHECK WITH THE APPROPRIATE CITY OR COUNTY PLANNING DEPARTMENT TO VERIFY THAT THE UNIT OF LAND BEING TRANSFERRED IS A LAWFULLY ESTABLISHED LOT OR PARCEL, AS DEFINED IN ORS 92.010 OR 215.010, TO VERIFY THE APPROVED USES OF THE LOT OR PARCEL, TO DETERMINE ANY LIMITS ON LAWSUITS AGAINST FARMING OR FOREST PRACTICES, AS DEFINED IN ORS 30.930, AND TO INQUIRE ABOUT THE RIGHTS OF NEIGHBORING PROPERTY OWNERS, IF ANY, UNDER ORS 195.300, 195.301 AND 195.305 TO 195.336 AND SECTIONS 5 TO 11, CHAPTER 424, OREGON LAWS 2007, SECTIONS 2 TO 9 AND 17, CHAPTER 855, OREGON LAWS 2009, AND SECTIONS 2 TO 7, CHAPTER 8, OREGON LAWS 2010.

Dated this 25th day of June, 2013

THE WELLS 2011 REVOCABLE TRUST UAD JUNE 9,
2011

BY: Charles H. Wells Jr.
CHARLES WELLS, TRUSTEE


BY: Salome S. Wells.
SALOME WELLS, TRUSTEE

State of Oregon
County of Klamath

This instrument was acknowledged before me on 6-25-, 2013 by CHARLES WELLS AND SALOME WELLS, TRUSTEES OF THE WELLS 2011 REVOCABLE TRUST UAD JUNE 9, 2011.

Debra Sinnock
(Notary Public for Oregon)

My commission expires 9-8-13



RECEIVED

JUL 25 2013

OWRD

EXHIBIT "A"

PARCEL 1:

The S1/2 S1/2N1/2NE1/4, S1/2N1/2S1/2N1/2^{NE}NW1/4, S1/2SE1/4NE1/4NW1/4, S1/2N1/2SE1/4NE1/4NW1/4, NE1/4SE1/4NW1/4, and N1/2SE1/4SE1/4NW1/4 of Section 30, Township 34 South, Range 7 East of the Willamette Meridian, Klamath County, Oregon.

PARCEL 2:

Beginning at a point on the East boundary of Section 30, Township 34 South, Range 7 East of the Willamette Meridian, Klamath County, Oregon, 792 feet South of the Northeast corner; thence Westerly on a line parallel to the North boundary of said Section 30 a distance of 3300 feet; thence Southerly parallel to the said East boundary a distance of 33 feet; thence Easterly on a line parallel to the North boundary of said Section 30 a distance of 3300 feet, more or less to the East boundary of said Section 30; thence Northerly along said East boundary a distance of 33 feet, more or less, to the point of beginning.

EXCEPTING from the above 2 parcels the Easterly 747.5 foot portion thereof.

ALSO EXCEPTING THEREFROM the following:

A parcel of land situated in the NE1/4 NE1/4 of Section 30, Township 34 South, Range 7 East of the Willamette Meridian, Klamath County, Oregon, more particularly described as follows:

Beginning at a 5/8" iron rod at the Section corner common to Sections 19, 20, 29, 30; thence South 00°10'14" East 380.11 feet along the East line of Section 30 to a 5/8" iron rod on the Northerly right of way line of Oregon State Highway 422; thence South 63°16'02" West 251.92 feet along the Northerly right of way line of said Highway 422 to a 5/8" iron rod, being the Northwest corner of said parcel, the true point of beginning; thence South 63°16'02" West, 377.72 feet along the Northerly right of way line of said Highway 422 to a point of curvature; thence continuing along the Northerly right of way of said Highway 422, 70.60 feet along the arc of a 542.96 feet radius curve to the right (the long chord bears South 66°59'32" West 70.55 feet) to the point of tangency; thence South 70°43'2" West 138.10 feet continuing along the Northerly right of way of said Highway 422 to a 5/8" iron rod; thence North 21°35'45" West, 274.79 feet to a 5/8" iron rod; thence South 88°52'43" East 633.90 feet to the true point of beginning, with bearings based on Survey #3160, filed in the Klamath County Engineer's Office.

ALSO EXCEPTING THEREFROM that portion lying within the boundaries of Highway No. 62, deeded to the State of Oregon, by Deed Volume 119, page 159, Records of Klamath County, Oregon.

ALSO EXCEPTING THEREFROM that portion lying within the boundaries of Highway 422 (Chiloquin Highway).

RECEIVED

JUL 25 2019

OWRD