

State of Oregon
 WATER RESOURCES DEPARTMENT
2015 DISTRICT PETITION FOR PERMANENT TRANSFER 540.580
 NORTH UNIT IRRIGATION DISTRICT
 2024 NW Beech Street, Madras, OR 97741 (541) 475-3625

RECEIVED BY OWRD

NOV 04 2016

SALEM, OR

1. WATER RIGHT:

	<u>Deschutes</u>	<u>Deschutes Supplemental</u>	<u>Crooked River</u>
	Certificate #72279	Certificate #72281	Certificate #90177
Source:	Deschutes River/ Crooked River	Deschutes River/ Crooked River	Crooked River
Priority Date:	February 28, 1913	June 23, 1955	September 18, 1968

2. TYPE OF CHANGE: Place of use

3.1. LOCATION OF AUTHORIZED PLACE OF USE: (Present User) Certificate #72279

District Notice #	Name	Use	Township South	Range East WM	Section	Tax Lot	¼ ¼	Deschutes Acres
15-01	Lish, Robert Lee	IR	11	13	34CD	400	SESW	0.70
15-02	Dwy, Clifford A & Marilyn	IR	11	13	01AA	101	NENE	0.60
15-04	Baggett, Lee & Teresa	IR	10	14	31DC	2402	SWSE	2.40
15-06	Boyle, Ryan	IR	10	13	02	800	NWSW	2.20
15-06	Boyle, Ryan	IR	10	13	02	800	NESW	1.00
15-07	Boyle, Peggy & Boyle, Ryan	IR	10	13	02	900	SWSW	0.40
15-08	Boyle, Peggy & Boyle, Ryan	IR	10	13	02	900	SWSW	0.30
15-08	Boyle, Peggy & Boyle, Ryan	IR	10	13	02	900	SESW	0.50
15-09	Boyle, Peggy & Boyle, Ryan	IR	10	13	02	900	SWSW	1.10
15-10	Wolfe, Christopher & Erin	IR	11	13	01BC	900	SWNW	0.60
15-11	Koolhaas, Jacob A	IR	11	13	01BD	3400	SENW	0.20
TOTAL								10.00

4.1. LOCATION OF PROPOSED PLACE OF USE: (Proposed User) Certificate #72279

District Notice #	Name	Use	Township South	Range East WM	Section	Tax Lot	¼ ¼	Deschutes Acres
15-01	Dwy, Clifford A & Marilyn	IR	11	13	01AA	1000	NENE	0.70
15-02	Dwy, Clifford A & Marilyn	IR	11	13	01AA	101	NENE	0.10
15-02	Dwy, Clifford A & Marilyn	IR	11	13	01AA	1000	NENE	0.50
15-04	Baggett, Lee & Teresa	IR	10	14	33	200	SWNE	2.40
15-06	Boyle, Ryan	IR	10	13	02	800	NWSW	1.30
15-06	Boyle, Ryan	IR	10	13	02	800	NESW	1.90
15-07	Boyle, Ryan	IR	10	13	02	800	NESW	0.40
15-08	Boyle, Peggy & Boyle, Ryan	IR	10	13	02	900	SESW	0.80
15-09	Boyle Family Farms LLC	IR	09	13	33	500	SWSW	1.10
15-10	Koolhaas, Jacob A & Analise T	IR	11	13	25	301	SWSW	0.60
15-11	Koolhaas, Jacob A & Analise T	IR	11	13	25	301	SWSW	0.20
TOTAL								10.00

T 12236

3.2. LOCATION OF AUTHORIZED PLACE OF USE: (Present User) Certificate #72281

District Notice #	Name	Use	Township South	Range East WM	Section	Tax Lot	¼ ¼	Deschutes Supplement Acres	
15-01	Lish, Robert Lee	IS	11	13	34CD	400	SESW	0.70	
15-02	Dwy, Clifford A & Marilyn	IS	11	13	01AA	101	NENE	0.60	
15-04	Baggett, Lee & Teresa	IS	10	14	31DC	2402	SWSE	2.40	
15-06	Boyle, Ryan	IS	10	13	02	800	NWSW	2.20	
15-06	Boyle, Ryan	IS	10	13	02	800	NESW	1.00	
15-07	Boyle, Peggy & Boyle, Ryan	IS	10	13	02	900	SWSW	0.40	
15-08	Boyle, Peggy & Boyle, Ryan	IS	10	13	02	900	SWSW	0.30	
15-08	Boyle, Peggy & Boyle, Ryan	IS	10	13	02	900	SESW	0.50	
15-09	Boyle, Peggy & Boyle, Ryan	IS	10	13	02	900	SWSW	1.10	
15-10	Wolfe, Christopher & Erin	IS	11	13	01BC	900	SWNW	0.60	
15-11	Koolhaas, Jacob A	IS	11	13	01BD	3400	SESW	0.20	
	TOTAL								10.00

4.2. LOCATION OF PROPOSED PLACE OF USE: (Proposed User) Certificate #72281

District Notice #	Name	Use	Township South	Range East WM	Section	Tax Lot	¼ ¼	Deschutes Supplement Acres	
15-01	Dwy, Clifford A & Marilyn	IS	11	13	01AA	1000	NENE	0.70	
15-02	Dwy, Clifford A & Marilyn	IS	11	13	01AA	101	NENE	0.10	
15-02	Dwy, Clifford A & Marilyn	IS	11	13	01AA	1000	NENE	0.50	
15-04	Baggett, Lee & Teresa	IS	10	14	33	200	SWNE	2.40	
15-06	Boyle, Ryan	IS	10	13	02	800	NWSW	1.30	
15-06	Boyle, Ryan	IS	10	13	02	800	NESW	1.90	
15-07	Boyle, Ryan	IS	10	13	02	800	NESW	0.40	
15-08	Boyle, Peggy & Boyle, Ryan	IS	10	13	02	900	SESW	0.80	
15-09	Boyle Family Farms LLC	IS	09	13	33	500	SWSW	1.10	
15-10	Koolhaas, Jacob A & Analise T	IS	11	13	25	301	SWSW	0.60	
15-11	Koolhaas, Jacob A & Analise T	IS	11	13	25	301	SWSW	0.20	
	TOTAL								10.00

3.3. LOCATION OF AUTHORIZED PLACE OF USE: (Present User) Certificate #90177

District Notice #	Name	Use	Township South	Range East WM	Section	Tax Lot	¼ ¼	Crooked River Acres	
15-05	Vanek, Robert & Downing, Michael	IR	11	13	28	501	SESW	0.60	
15-05	Vanek, Robert & Downing, Michael	IR	11	13	28	501	NESW	0.30	
15-05	Vanek, Robert & Downing, Michael	IR	11	13	28	501	SESW	0.10	
15-12	Koolhaas, Jacob A & Analise T	IR	11	13	25	301	NWSW	0.40	
15-12	Koolhaas, Jacob A & Analise T	IR	11	13	25	301	SWSW	1.30	
	TOTAL								2.70

4.3. LOCATION OF PROPOSED PLACE OF USE: (Proposed User) Certificate #90177


District Notice #	Name	Use	Township South	Range East WM	Section	Tax Lot	¼ ¼	Crooked River Acres	
15-05	Downing, Michael & Cathy	IR	10	14	30	1003	NWSE	1.00	
15-12	Koolhaas, Jacob A & Analise T	IR	11	13	25	301	SWSW	1.70	
	TOTAL								2.70

5. ITEMS ATTACHED:

- A. Maps representing "off" lands and proposed "on" lands
- B. District Boundaries (Description and map on file with OWRD's Regional and Salem office).
- C. Fees: \$1900.00 is attached to this petition for filing and recording fees.

Each landowner affected by this transfer has authorized this transfer by a writing that is on file with the District.

North Unit Irrigation District hereby certifies that this petition and attachments are accurate to the best of our knowledge and that the water rights referenced in this application have been used within the last 5 years.



Mike Britton – General Manager

Dec. 28, 2015

Date

RECEIVED BY OWRD
JAN 04 2016
SALEM, OR

JAN 04 2016

District Name: North Unit Irrigation District

Prepared by: Pam Watson / Sue Light

Date: 12-28-2015

Place of Use to be Transferred Off:

District Internal Notice Number	Title of Map	Transfer Type	Certificate	Priority Date	Use Code	Property Owner Name	County Taxlot Number	Township	Range	Section	Quarter Quarter	Lot Number	Acres to Transfer	Remaining/Total Acres per Taxlot per Quarter
						SALEM, OR								
15-01		OFF	72279	19130218	IR	LISH, ROBERT LEE	111334CD00400	11S	13E	34	SESW	400	0.7	0.0
15-01		OFF	72281	19550623	IS	LISH, ROBERT LEE	111334CD00400	11S	13E	34	SESW	400	0.7	0.0
15-02		OFF	72279	19130218	IR	DWY, CLIFFORD A & MARILYN DWY	111301AA00101	11S	13E	01	NENE	101	0.6	0.8
15-02		OFF	72281	19550623	IS	DWY, CLIFFORD A & MARILYN DWY	111301AA00101	11S	13E	01	NENE	101	0.6	0.8
15-04		OFF	72279	19130218	IR	BAGGETT, LEE & TERESA	101431DC02402	10S	14E	31	SWSE	2402	2.4	2.6
15-04		OFF	72281	19550623	IS	BAGGETT, LEE & TERESA	101431DC02402	10S	14E	31	SWSE	2402	2.4	2.6
15-05		OFF	90177	19680918	IR	VANEK, ROBERT & DOWNING, MICHAEL	1113280000501	11S	13E	28	SESW	501	0.6	0.0
15-05		OFF	90177	19680918	IR	VANEK, ROBERT & DOWNING, MICHAEL	1113280000501	11S	13E	28	SESW	501	0.6	0.0
15-05		OFF	90177	19680918	IR	VANEK, ROBERT & DOWNING, MICHAEL	1113280000501	11S	13E	28	SESW	501	0.1	0.0
15-06		OFF	72279	19130218	IR	BOYLE, RYAN	1013020000800	10S	13E	02	NWSW	800	2.2	35.3
15-06		OFF	72281	19550623	IS	BOYLE, RYAN	1013020000800	10S	13E	02	NWSW	800	2.2	35.3
15-06		OFF	72279	19130218	IR	BOYLE, RYAN	1013020000800	10S	13E	02	NWSW	800	1.0	37.3
15-06		OFF	72281	19550623	IS	BOYLE, RYAN	1013020000800	10S	13E	02	NWSW	800	1.0	37.3
15-07		OFF	72279	19130218	IR	BOYLE, RYAN & BOYLE, PEGGY	1013020000900	10S	13E	02	SWSW	900	0.4	34.1
15-07		OFF	72281	19550623	IS	BOYLE, RYAN & BOYLE, PEGGY	1013020000900	10S	13E	02	SWSW	900	0.4	34.1
15-08		OFF	72279	19130218	IR	BOYLE, RYAN & BOYLE, PEGGY	1013020000900	10S	13E	02	SWSW	900	0.3	34.1
15-08		OFF	72281	19550623	IS	BOYLE, RYAN & BOYLE, PEGGY	1013020000900	10S	13E	02	SWSW	900	0.3	34.1
15-08		OFF	72279	19130218	IR	BOYLE, RYAN & BOYLE, PEGGY	1013020000900	10S	13E	02	SESW	900	0.5	35.5
15-08		OFF	72281	19550623	IS	BOYLE, RYAN & BOYLE, PEGGY	1013020000900	10S	13E	02	SESW	900	0.5	35.5
15-09		OFF	72279	19130218	IR	BOYLE, RYAN & BOYLE, PEGGY	1013020000900	10S	13E	02	SWSW	900	1.1	34.1
15-09		OFF	72281	19550623	IS	BOYLE, RYAN & BOYLE, PEGGY	1013020000900	10S	13E	02	SWSW	900	1.1	34.1
15-10		OFF	72279	19130218	IR	WOLFE, CHRISTOPHER & ERIN	1113018C00900	11S	13E	01	SWNW	900	0.6	0
15-10		OFF	72281	19550623	IS	WOLFE, CHRISTOPHER & ERIN	1113018C00900	11S	13E	01	SWNW	900	0.6	0
15-11		OFF	72279	19130218	IR	KOOLHAAS, JACOB	1113018D03400	11S	13E	01	SESW	3400	0.2	0.09
15-11		OFF	72281	19550623	IS	KOOLHAAS, JACOB	1113018D03400	11S	13E	01	SESW	3400	0.2	0.09
15-12		OFF	90177	19680918	IR	KOOLHAAS, JACOB & ANALISE	1113250000301	11S	13E	25	NWSW	301	0.4	8.1
15-12		OFF	90177	19680918	IR	KOOLHAAS, JACOB & ANALISE	1113250000301	11S	13E	25	SWSW	301	1.3	15.4

Place of Use to be Transferred On:

District Internal Notice Number	Title of Map	Transfer Type	Certificate	Priority Date	Use Code	Property Owner Name	County Taxlot Number	Township	Range	Section	Quarter Quarter	Lot Number	Acres to Transfer	Remaining/Total Acres per Taxlot per Quarter
15-01		ON	72279	19130218	IR	DWY, CLIFFORD A & MARILYN	111301AA01000	11S	13E	01	NENE	1000	0.7	1.2
15-01		ON	72281	19550623	IS	DWY, CLIFFORD A & MARILYN	111301AA01000	11S	13E	01	NENE	1000	0.7	1.2
15-02		ON	72279	19130218	IR	DWY, CLIFFORD A & MARILYN	111301AA00101	11S	13E	01	NENE	101	0.1	0.8
15-02		ON	72281	19550623	IS	DWY, CLIFFORD A & MARILYN	111301AA00101	11S	13E	01	NENE	101	0.1	0.8
15-02		ON	72279	19130218	IR	DWY, CLIFFORD A & MARILYN	111301AA01000	11S	13E	01	NENE	1000	0.5	1.2
15-02		ON	72281	19550623	IS	DWY, CLIFFORD A & MARILYN	111301AA01000	11S	13E	01	NENE	1000	0.5	1.2
15-04		ON	72279	19130218	IR	BAGGETT, LEE & TERESA	1014330000200	10S	14E	33	SWNE	200	2.4	3.8
15-04		ON	72281	19550623	IS	BAGGETT, LEE & TERESA	1014330000200	10S	14E	33	SWNE	200	2.4	3.8
15-05		ON	90177	19680918	IR	DOWNING, MICHAEL & CATHY	1014300001003	10S	14E	30	NWSE	1003	1.0	1.0
15-06		ON	72279	19130218	IR	BOYLE, RYAN	1013020000800	10S	13E	02	NWSW	800	1.3	35.3
15-06		ON	72281	19550623	IS	BOYLE, RYAN	1013020000800	10S	13E	02	NWSW	800	1.3	35.3
15-06		ON	72279	19130218	IR	BOYLE, RYAN	1013020000800	10S	13E	02	NESW	800	1.9	37.3
15-06		ON	72281	19550623	IS	BOYLE, RYAN	1013020000800	10S	13E	02	NESW	800	1.9	37.3
15-07		ON	72279	19130218	IR	BOYLE, RYAN	1013020000800	10S	13E	02	NESW	800	0.4	37.3
15-07		ON	72281	19550623	IS	BOYLE, RYAN	1013020000800	10S	13E	02	NESW	800	0.4	37.3
15-08		ON	72279	19130218	IR	BOYLE, RYAN & BOYLE, PEGGY	1013020000900	10S	13E	02	SESW	900	0.8	35.5
15-08		ON	72281	19550623	IS	BOYLE, RYAN & BOYLE, PEGGY	1013020000900	10S	13E	02	SESW	900	0.8	35.5
15-09		ON	72279	19130218	IR	BOYLE FAMILY FARMS LLC	0913330000500	09S	13E	33	SWSW	500	1.1	37.7
15-09		ON	72281	19550623	IS	BOYLE FAMILY FARMS LLC	0913330000500	09S	13E	33	SWSW	500	1.1	37.7
15-10		ON	72279	19130218	IR	KOOLHAAS, JACOB & ANALISE	1113250000301	11S	13E	25	SWSW	301	0.6	15.4
15-10		ON	72281	19550623	IS	KOOLHAAS, JACOB & ANALISE	1113250000301	11S	13E	25	SWSW	301	0.6	15.4
15-11		ON	72279	19130218	IR	KOOLHAAS, JACOB & ANALISE	1113250000301	11S	13E	25	SWSW	301	0.2	15.4
15-11		ON	72281	19550623	IS	KOOLHAAS, JACOB & ANALISE	1113250000301	11S	13E	25	SWSW	301	0.2	15.4
15-12		ON	90177	19680918	IR	KOOLHAAS, JACOB & ANALISE	1113250000301	11S	13E	25	SWSW	301	1.7	15.4

State of Oregon
 WATER RESOURCES DEPARTMENT
NOTICE OF TRANSFER UNDER ORS 540.580
 NORTH UNIT IRRIGATION DISTRICT
 2024 NW Beech Street, Madras, OR 97741
 (541) 475-3625

RECEIVED BY OWRD

JAN 04 2016

1. **WATER RIGHT:** Deschutes Crooked River
 Certificates #72279 & 72281 Certificate #90177

SALEM, OR

2. **PROPOSED USE:** Irrigation

3. **APPLICANT:**

Name: Robert Lee Lish (Contract Holder Arthur Milone)	Phone: (541) 325-9125
-------------------------------------------------------	-----------------------

Address: 4811 SW Hwy 97	City: Madras	State: OR	Zip: 97741
-------------------------	--------------	-----------	------------

4. **LOCATION OF AUTHORIZED USE:**

Township	Range	Section	¼ ¼	Tax Lot	Deschutes Acres	Crooked River Acres
11	13	34CD	SESW	400	0.70	

5. **RECIPIENT:**

Name: Clifford A & Marilyn Dwy	Phone: 541-980-3349
--------------------------------	---------------------

Address: 788 NE Jask	City: Madras	State: OR	Zip: 97741
----------------------	--------------	-----------	------------

6. **LOCATION OF PROPOSED USE:**

Township	Range	Section	¼ ¼	Tax Lot	Deschutes Acres	Crooked River Acres
11	13	01AA	NENE	1000	0.70	

7. **EXHIBITS:**

A map prepared by North Unit Irrigation District or Certified Water Rights Examiner or qualified Surveyor showing the location of the present and proposed irrigated lands.

North Unit Irrigation District hereby certifies that the applicant and recipient are the deed holders of subject properties; that our files are complete with a copy of the recorded documents; that the applicant's land has been irrigated within the last five years, and the applicant and recipient hereby authorize the transfer proposed herein.

NOTICE IS HEREBY GIVEN that this proposed change is subject to the approval of the Water Resources Department and that the Water Resources Department may reject the transfer or may require mitigation to avoid injury to other water right holders.


NORTH UNIT IRRIGATION DISTRICT, APPLICANT AND RECIPIENT, HEREBY SWEAR THAT THE ABOVE NOTICE FOR TRANSFER OF WATER RIGHT AND THE STATEMENTS MADE ARE TRUE AND CORRECT.

Dated and signed this 3rd day of August 2015.

Arthur Francis Milone
Applicant

Robert Lee Lish
Applicant

State of Oregon)ss.
County of Jefferson



Signed or attested before me on August 3, 2015 by

Carla Lee Bridges *CLB*
Arthur Francis Milone
Robert Lee Lish


Carla Lee Bridges
Notary Public - State of Oregon
My commission expires: January 21, 2019

Dated and signed this 23rd day of Dec 2015.

Clifford A Day
Recipient

Marilyn Day
Recipient

State of Oregon)ss.
County of Jefferson



Signed or attested before me on Dec 23, 2015 by

Clifford A + Marilyn Day

Pamela I Watson
Notary Public - State of Oregon
My Commission expires: 9/15/19

RECEIVED BY OWRD


Dated and signed this 28 day of Dec 2015.

JAN 04 2016

Mike Britton
Mike Britton - Secretary-Manager North Unit Irrigation District

SALEM, OR

State of Oregon)ss.
County of Jefferson



Signed or attested before me on Dec 28, 2015 by

Mike Britton

Pamela I Watson
Notary Public - State of Oregon
My Commission expires: 9/15/19

State of Oregon
 WATER RESOURCES DEPARTMENT
NOTICE OF TRANSFER UNDER ORS 540.580
 NORTH UNIT IRRIGATION DISTRICT
 2024 NW Beech Street, Madras, OR 97741
 (541) 475-3625

1. **WATER RIGHT:** Deschutes Crooked River
 Certificates #72279 & 72281 Certificate #90177

2. **PROPOSED USE:** Irrigation

3. **APPLICANT:**

Name: Clifford A & Marilyn Dwy	Phone: 541-980-3349
--------------------------------	---------------------

Address: 788 NE Jask	City: Madras	State: OR	Zip: 97741
----------------------	--------------	-----------	------------

4. **LOCATION OF AUTHORIZED USE:**

Township	Range	Section	¼ ¼	Tax Lot	Deschutes Acres	Crooked River Acres
11	13	01AA	NENE	101	0.6	

5. **RECIPIENT:**

Name: Clifford A & Marilyn Dwy	Phone: 541-980-3349
--------------------------------	---------------------

Address: 788 NE Jask	City: Madras	State: OR	Zip: 97741
----------------------	--------------	-----------	------------

6. **LOCATION OF PROPOSED USE:**

Township	Range	Section	¼ ¼	Tax Lot	Deschutes Acres	Crooked River Acres
11	13	01AA	NENE	101	0.1	
11	13	01AA	NENE	1000	0.5	

RECEIVED BY OWRD

JAN 04 2016

SALEM, OR

7. **EXHIBITS:**

A map prepared by North Unit Irrigation District or Certified Water Rights Examiner or qualified Surveyor showing the location of the present and proposed irrigated lands.

North Unit Irrigation District hereby certifies that the applicant and recipient are the deed holders of subject properties; that our files are complete with a copy of the recorded documents; that the applicant's land has been irrigated within the last five years, and the applicant and recipient hereby authorize the transfer proposed herein.


NOTICE IS HEREBY GIVEN that this proposed change is subject to the approval of the Water Resources Department and that the Water Resources Department may reject the transfer or may require mitigation to avoid injury to other water right holders.

NORTH UNIT IRRIGATION DISTRICT, APPLICANT AND RECIPIENT, HEREBY SWEAR THAT THE ABOVE NOTICE FOR TRANSFER OF WATER RIGHT AND THE STATEMENTS MADE ARE TRUE AND CORRECT.

Dated and signed this 23rd day of Dec 2015.

Clifford A Dwy
Applicant & Recipient
State of Oregon)ss.
County of Jefferson)

Marilyn Dwy
Applicant & Recipient



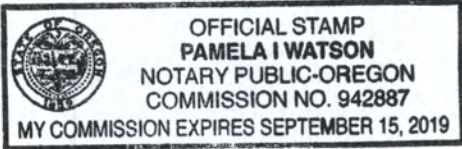
Signed or attested
before me on Dec 23, 2015 by
Clifford A + Marilyn Dwy

Pamela I Watson
Notary Public - State of Oregon
My commission expires: 9/15/19

Dated and signed this 28 day of Dec 2015.

Mike Britton
Mike Britton - Secretary-Manager North Unit Irrigation District

State of Oregon)ss.
County of Jefferson)



Signed or attested
before me on Dec 28, 2015 by
Mike Britton

Pamela I Watson
Notary Public - State of Oregon
My Commission expires: 9/15/19

RECEIVED BY OWRD

JAN 04 2016

SALEM, OR

State of Oregon
WATER RESOURCES DEPARTMENT
NOTICE OF TRANSFER UNDER ORS 540.580
NORTH UNIT IRRIGATION DISTRICT
2024 NW Beech Street, Madras, OR 97741
(541) 475-3625

RECEIVED BY OWRD

1. **WATER RIGHT:** Deschutes Crooked River
Certificates #72279 & 72281 Certificate #90177

JAN 04 2016

2. **PROPOSED USE:** Irrigation

SALEM, OR

3. **APPLICANT:**

Name: Lee & Teresa Baggett	Phone: 541-410-3478
----------------------------	---------------------

Address: 1007 NE Lancaster	City: Madras	State: OR	Zip: 97741
----------------------------	--------------	-----------	------------

4. **LOCATION OF AUTHORIZED USE:**

Township	Range	Section	¼ ¼	Tax Lot	Deschutes Acres	Crooked River Acres
10	14	31DC	SWSE	2402	2.4	

5. **RECIPIENT:**

Name: Lee & Teresa Baggett	Phone: 541-410-3478
----------------------------	---------------------

Address: 1007 NE Lancaster	City: Madras	State: OR	Zip: 97741
----------------------------	--------------	-----------	------------

6. **LOCATION OF PROPOSED USE:**

Township	Range	Section	¼ ¼	Tax Lot	Deschutes Acres	Crooked River Acres
10	14	33	SWNE	200	2.4	

7. **EXHIBITS:**

A map prepared by North Unit Irrigation District or Certified Water Rights Examiner or qualified Surveyor showing the location of the present and proposed irrigated lands.

North Unit Irrigation District hereby certifies that the applicant and recipient are the deed holders of subject properties; that our files are complete with a copy of the recorded documents; that the applicant's land has been irrigated within the last five years, and the applicant and recipient hereby authorize the transfer proposed herein.


NOTICE IS HEREBY GIVEN that this proposed change is subject to the approval of the Water Resources Department and that the Water Resources Department may reject the transfer or may require mitigation to avoid injury to other water right holders.

NORTH UNIT IRRIGATION DISTRICT, APPLICANT AND RECIPIENT, HEREBY SWEAR THAT THE ABOVE NOTICE FOR TRANSFER OF WATER RIGHT AND THE STATEMENTS MADE ARE TRUE AND CORRECT.

Dated and signed this 23 day of December 2015.

[Signature]
Applicant & Recipient
State of Oregon)ss.
County of Jefferson)

[Signature]
Applicant & Recipient




Signed or attested
before me on Dec 23, 2015 by
Lee + Teresa Busgett

[Signature]
Notary Public - State of Oregon
My commission expires: 9/15/19

Dated and signed this 28 day of Dec 2015.

[Signature]
Mike Britton - Secretary-Manager North Unit Irrigation District

State of Oregon)ss.
County of Jefferson)



Signed or attested
before me on Dec 28, 2015 by
Mike Britton

[Signature]
Notary Public - State of Oregon
My Commission expires: 9/15/19

RECEIVED BY OWRD

JAN 04 2016

SALEM, OR

State of Oregon
 WATER RESOURCES DEPARTMENT
NOTICE OF TRANSFER UNDER ORS 540.580
 NORTH UNIT IRRIGATION DISTRICT
 2024 NW Beech Street, Madras, OR 97741
 (541) 475-3625

RECEIVED BY OWRD

JAN 04 2016

1. **WATER RIGHT:** Deschutes Crooked River
 Certificates #72279 & 72281 Certificate #90177

SALEM, OR

2. **PROPOSED USE:** Irrigation

3. **APPLICANT:**

Name: Robert W Vanek & Mike Downing	Phone: (541) 546-5823
-------------------------------------	-----------------------

Address: 3151 SW Galloway	City: Madras	State: OR	Zip: 97741
---------------------------	--------------	-----------	------------

4. **LOCATION OF AUTHORIZED USE:**

Township	Range	Section	¼ ¼	Tax Lot	Deschutes Acres	Crooked River Acres
11	13	28	SESW	501		0.6
11	13	28	NESW	501		0.3
11	13	28	SESW	501		0.1

5. **RECIPIENT:**

Name: Michael & Cathy Downing	Phone: (541) 475-7550
-------------------------------	-----------------------

Address: 1600 NE Cherry Lane	City: Madras	State: OR	Zip: 97741
------------------------------	--------------	-----------	------------

6. **LOCATION OF PROPOSED USE:**

Township	Range	Section	¼ ¼	Tax Lot	Deschutes Acres	Crooked River Acres
10	14	30	NWSE	1003		1.0

7. **EXHIBITS:**

A map prepared by North Unit Irrigation District or Certified Water Rights Examiner or qualified Surveyor showing the location of the present and proposed irrigated lands.


North Unit Irrigation District hereby certifies that the applicant and recipient are the deed holders of subject properties; that our files are complete with a copy of the recorded documents; that the applicant's land has been irrigated within the last five years, and the applicant and recipient hereby authorize the transfer proposed herein.

NOTICE IS HEREBY GIVEN that this proposed change is subject to the approval of the Water Resources Department and that the Water Resources Department may reject the transfer or may require mitigation to avoid injury to other water right holders.

NORTH UNIT IRRIGATION DISTRICT, APPLICANT AND RECIPIENT, HEREBY SWEAR THAT THE ABOVE NOTICE FOR TRANSFER OF WATER RIGHT AND THE STATEMENTS MADE ARE TRUE AND CORRECT.

Dated and signed this 28 day of Dec, 2015.

Robert W Vasek
Applicant
State of Oregon)ss.
County of Jefferson)




Signed or attested before me on Dec 28, 2015 by

Robert W Vasek

Pamela I Watson
Notary Public - State of Oregon
My commission expires: 9/15/2019

Dated and signed this 29 day of Dec, 2015.

Mike Downing
Applicant
State of Oregon)ss.
County of Jefferson)



Signed or attested before me on Dec 29, 2015 by

Mike Downing

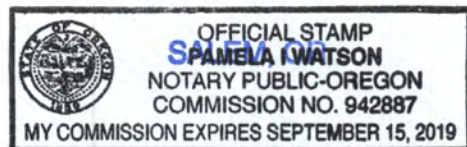
Pamela I Watson
Notary Public - State of Oregon
My commission expires: 9/15/19

RECEIVED BY OWRD

Dated and signed this 29 day of Dec, 2015.

Michael Downing
Recipient
State of Oregon)ss.
County of Jefferson)

JAN 04 2016




Signed or attested before me on Dec 29, 2015 by

Michael Downing

Pamela I Watson
Notary Public - State of Oregon
My Commission expires: 9/15/19

Dated and signed this 29 day of Dec, 2015.

Cathy Downing
Recipient
State of Oregon)ss.
County of Jefferson)




Signed or attested
before me on Dec 29, 2015 by
Cathy Downing

Pamela I Watson
Notary Public – State of Oregon
My Commission expires: 9/15/19

Dated and signed this 28 day of Dec, 2015.

Mike Britton
Mike Britton – Secretary-Manager North Unit Irrigation District

State of Oregon)ss.
County of Jefferson)



Signed or attested
before me on Dec 28, 2015 by
Mike Britton

Pamela I Watson
Notary Public – State of Oregon
My Commission expires: 9/15/19

RECEIVED BY OWRD

JAN 04 2016

SALEM, OR

State of Oregon
 WATER RESOURCES DEPARTMENT
NOTICE OF TRANSFER UNDER ORS 540.580
 NORTH UNIT IRRIGATION DISTRICT
 2024 NW Beech Street, Madras, OR 97741
 (541) 475-3625

RECEIVED BY OWRD

JAN 04 2016

SALEM, OR

1. **WATER RIGHT:** Deschutes Crooked River
 Certificates #72279 & 72281 Certificate #90177

2. **PROPOSED USE:** Irrigation

3. **APPLICANT:**

Name: Ryan Boyle	Phone: 541-325-1357
------------------	---------------------

Address: 2100 NW Ivy Lane	City: Madras	State: OR	Zip: 97741
---------------------------	--------------	-----------	------------

4. **LOCATION OF AUTHORIZED USE:**

Township	Range	Section	¼ ¼	Tax Lot	Deschutes Acres	Crooked River Acres
10	13	2	NWSW	800	2.2	
10	13	2	NESW	800	1.0	

5. **RECIPIENT:**

Name: Ryan Boyle	Phone: 541-325-1357
------------------	---------------------

Address: 2100 NW Ivy Lane	City: Madras	State: OR	Zip: 97741
---------------------------	--------------	-----------	------------

6. **LOCATION OF PROPOSED USE:**

Township	Range	Section	¼ ¼	Tax Lot	Deschutes Acres	Crooked River Acres
10	13	2	NWSW	800	1.3	
10	13	2	NESW	800	1.9	

7. **EXHIBITS:**

A map prepared by North Unit Irrigation District or Certified Water Rights Examiner or qualified Surveyor showing the location of the present and proposed irrigated lands.


North Unit Irrigation District hereby certifies that the applicant and recipient are the deed holders of subject properties; that our files are complete with a copy of the recorded documents; that the applicant's land has been irrigated within the last five years, and the applicant and recipient hereby authorize the transfer proposed herein.

NOTICE IS HEREBY GIVEN that this proposed change is subject to the approval of the Water Resources Department and that the Water Resources Department may reject the transfer or may require mitigation to avoid injury to other water right holders.

NORTH UNIT IRRIGATION DISTRICT, APPLICANT AND RECIPIENT, HEREBY SWEAR THAT THE ABOVE NOTICE FOR TRANSFER OF WATER RIGHT AND THE STATEMENTS MADE ARE TRUE AND CORRECT.

Dated and signed this 23 day of Dec 2015.

Ryan Boyle
Applicant/Recipient
State of Oregon)ss.
County of Jefferson




Signed or attested before me on December 23, 2015 by Ryan Boyle.

Pamela I Watson
Notary Public - State of Oregon
My commission expires: 9/15/19

Dated and signed this 28 day of Dec 2015.

Mike Britton
Mike Britton - Secretary-Manager North Unit Irrigation District
State of Oregon)ss.
County of Jefferson



Signed or attested before me on Dec 28, 2015 by Mike Britton.

Pamela I Watson
Notary Public - State of Oregon
My Commission expires: 9/15/19

RECEIVED BY OWRD

JAN 04 2016

SALEM, OR

State of Oregon
 WATER RESOURCES DEPARTMENT
NOTICE OF TRANSFER UNDER ORS 540.580
 NORTH UNIT IRRIGATION DISTRICT
 2024 NW Beech Street, Madras, OR 97741
 (541) 475-3625

RECEIVED BY OWRD

1. **WATER RIGHT:** Deschutes Crooked River
 Certificates #72279 & 72281 Certificate #90177

JAN 04 2016

2. **PROPOSED USE:** Irrigation

SALEM, OR

3. **APPLICANT:**

Name: Peggy Boyle & Ryan Boyle	Phone: 541-325-1357
--------------------------------	---------------------

Address: 2100 NW Ivy Lane	City: Madras	State: OR	Zip: 97741
---------------------------	--------------	-----------	------------

4. **LOCATION OF AUTHORIZED USE:**

Township	Range	Section	¼ ¼	Tax Lot	Deschutes Acres	Crooked River Acres
10	13	2	SWSW	900	0.4	

5. **RECIPIENT:**

Name: Ryan Boyle	Phone: 541-325-1357
------------------	---------------------

Address: 2100 NW Ivy Lane	City: Madras	State: OR	Zip: 97741
---------------------------	--------------	-----------	------------

6. **LOCATION OF PROPOSED USE:**

Township	Range	Section	¼ ¼	Tax Lot	Deschutes Acres	Crooked River Acres
10	13	2	NESW	800	0.4	

7. **EXHIBITS:**

A map prepared by North Unit Irrigation District or Certified Water Rights Examiner or qualified Surveyor showing the location of the present and proposed irrigated lands.


North Unit Irrigation District hereby certifies that the applicant and recipient are the deed holders of subject properties; that our files are complete with a copy of the recorded documents; that the applicant's land has been irrigated within the last five years, and the applicant and recipient hereby authorize the transfer proposed herein.

NOTICE IS HEREBY GIVEN that this proposed change is subject to the approval of the Water Resources Department and that the Water Resources Department may reject the transfer or may require mitigation to avoid injury to other water right holders.

NORTH UNIT IRRIGATION DISTRICT, APPLICANT AND RECIPIENT, HEREBY SWEAR THAT THE ABOVE NOTICE FOR TRANSFER OF WATER RIGHT AND THE STATEMENTS MADE ARE TRUE AND CORRECT.

Dated and signed this 23 day of Dec 2015.

Peggy J. Bayle
Applicant
State of Oregon)ss.
County of Jefferson




Signed or attested before me on Dec 23, 2015 by

Peggy L Bayle

Pamela I Watson
Notary Public - State of Oregon
My commission expires: 9/15/19

Dated and signed this 23 day of Dec 2015.

Ryan Bayle
Applicant
State of Oregon)ss.
County of Jefferson



Signed or attested before me on Dec 23, 2015 by

Ryan Bayle

Pamela I Watson
Notary Public - State of Oregon
My commission expires: 9/15/2019


RECEIVED BY OWRD

JAN 04 2016

SALEM, OR

Dated and signed this 23 day of Dec 2015.

Ryan Boyle
Recipient
State of Oregon)ss.
County of Jefferson)




Signed or attested
before me on Dec 23, 2015 by
Ryan Boyle

Pamela I Watson
Notary Public – State of Oregon
My Commission expires: 9/15/19

Dated and signed this 28 day of Dec 2015.

Mike Britton
Mike Britton – Secretary-Manager North Unit Irrigation District

State of Oregon)ss.
County of Jefferson)



Signed or attested
before me on Dec 28, 2015 by
Mike Britton

Pamela I Watson
Notary Public – State of Oregon
My Commission expires: 9/15/19

RECEIVED BY OWRD
JAN 04 2016
SALEM, OR

State of Oregon
 WATER RESOURCES DEPARTMENT
NOTICE OF TRANSFER UNDER ORS 540.580
 NORTH UNIT IRRIGATION DISTRICT
 2024 NW Beech Street, Madras, OR 97741
 (541) 475-3625

RECEIVED BY OWRD

JAN 04 2016

SALEM, OR

1. **WATER RIGHT:** Deschutes Crooked River
 Certificates #72279 & 72281 Certificate #90177

2. **PROPOSED USE:** Irrigation

3. **APPLICANT:**

Name: Peggy Boyle & Ryan Boyle	Phone: 541-325-1357
--------------------------------	---------------------

Address: 2100 NW Ivy Lane	City: Madras	State: OR	Zip: 97741
---------------------------	--------------	-----------	------------

4. **LOCATION OF AUTHORIZED USE:**

Township	Range	Section	¼ ¼	Tax Lot	Deschutes Acres	Crooked River Acres
10	13	2	SWSW	900	0.3	
10	13	2	SESW	900	0.5	

5. **RECIPIENT:**

Name: Peggy Boyle & Ryan Boyle	Phone: 541-325-1357
--------------------------------	---------------------

Address: 2100 NW Ivy Lane	City: Madras	State: OR	Zip: 97741
---------------------------	--------------	-----------	------------

6. **LOCATION OF PROPOSED USE:**

Township	Range	Section	¼ ¼	Tax Lot	Deschutes Acres	Crooked River Acres
10	13	2	SESW	900	0.8	

7. **EXHIBITS:**

A map prepared by North Unit Irrigation District or Certified Water Rights Examiner or qualified Surveyor showing the location of the present and proposed irrigated lands.


North Unit Irrigation District hereby certifies that the applicant and recipient are the deed holders of subject properties; that our files are complete with a copy of the recorded documents; that the applicant's land has been irrigated within the last five years, and the applicant and recipient hereby authorize the transfer proposed herein.

NOTICE IS HEREBY GIVEN that this proposed change is subject to the approval of the Water Resources Department and that the Water Resources Department may reject the transfer or may require mitigation to avoid injury to other water right holders.

NORTH UNIT IRRIGATION DISTRICT, APPLICANT AND RECIPIENT, HEREBY SWEAR THAT THE ABOVE NOTICE FOR TRANSFER OF WATER RIGHT AND THE STATEMENTS MADE ARE TRUE AND CORRECT.

Dated and signed this 23 day of Dec 2015.

Peggy L Bayle
Applicant/Recipient
State of Oregon)ss.
County of Jefferson




Signed or attested
before me on Dec 23, 2015 by
Peggy L Bayle

Pamela I Watson
Notary Public - State of Oregon
My commission expires: 9/15/19

Dated and signed this 23 day of Dec 2015.

Ryan Bayle
Applicant/Recipient
State of Oregon)ss.
County of Jefferson



Signed or attested
before me on Dec 23, 2015 by
Ryan Bayle

Pamela I Watson
Notary Public - State of Oregon
My Commission expires: 9/15/19

RECEIVED BY OWRD


Dated and signed this 28 day of Dec 2015.

Mike Britton
Mike Britton - Secretary-Manager North Unit Irrigation District

JAN 04 2016

SALEM, OR

State of Oregon)ss.
County of Jefferson



Signed or attested
before me on Dec 28, 2015 by
Mike Britton

Pamela I Watson
Notary Public - State of Oregon
My Commission expires: 9/15/19

State of Oregon
 WATER RESOURCES DEPARTMENT
NOTICE OF TRANSFER UNDER ORS 540.580
 NORTH UNIT IRRIGATION DISTRICT
 2024 NW Beech Street, Madras, OR 97741
 (541) 475-3625

RECEIVED BY OWRD

JAN 04 2016

SALEM, OR

1. **WATER RIGHT:** Deschutes Crooked River
 Certificates #72279 & 72281 Certificate #90177

2. **PROPOSED USE:** Irrigation

3. **APPLICANT:**

Name: Peggy Boyle & Ryan Boyle	Phone: 541-325-1357
--------------------------------	---------------------

Address: 2100 NW Ivy Lane	City: Madras	State: OR	Zip: 97741
---------------------------	--------------	-----------	------------

4. **LOCATION OF AUTHORIZED USE:**

Township	Range	Section	¼ ¼	Tax Lot	Deschutes Acres	Crooked River Acres
10	13	2	SWSW	900	1.1	

5. **RECIPIENT:**

Name: Boyle Family Farms LLC	Phone: 541-325-1357
------------------------------	---------------------

Address: 2100 NW Ivy Lane	City: Madras	State: OR	Zip: 97741
---------------------------	--------------	-----------	------------

6. **LOCATION OF PROPOSED USE:**

Township	Range	Section	¼ ¼	Tax Lot	Deschutes Acres	Crooked River Acres
9	13	33	SWSW	500	1.1	

7. **EXHIBITS:**

A map prepared by North Unit Irrigation District or Certified Water Rights Examiner or qualified Surveyor showing the location of the present and proposed irrigated lands.


North Unit Irrigation District hereby certifies that the applicant and recipient are the deed holders of subject properties; that our files are complete with a copy of the recorded documents; that the applicant's land has been irrigated within the last five years, and the applicant and recipient hereby authorize the transfer proposed herein.

NOTICE IS HEREBY GIVEN that this proposed change is subject to the approval of the Water Resources Department and that the Water Resources Department may reject the transfer or may require mitigation to avoid injury to other water right holders.

NORTH UNIT IRRIGATION DISTRICT, APPLICANT AND RECIPIENT, HEREBY SWEAR THAT THE ABOVE NOTICE FOR TRANSFER OF WATER RIGHT AND THE STATEMENTS MADE ARE TRUE AND CORRECT.

Dated and signed this 23 day of Dec. 2015.

Peggy L. Boyle
Applicant
State of Oregon)ss.
County of Jefferson



Signed or attested before me on Dec 23, 2015 by

Peggy L Boyle

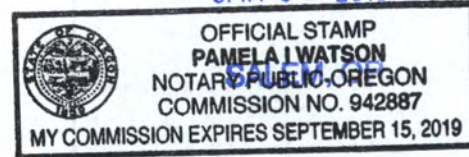
Pamela I Watson
Notary Public - State of Oregon
My commission expires: 9/15/19

Dated and signed this 23 day of Dec 2015.

Ryan Boyle
Applicant
State of Oregon)ss.
County of Jefferson

RECEIVED BY OWRD

JAN 04 2016




Signed or attested before me on Dec 23, 2015 by

Ryan Boyle

Pamela I Watson
Notary Public - State of Oregon
My commission expires: 9/15/19

Dated and signed this 23rd day of Dec. 2015.

Donald C Boyle
Recipient
State of Oregon)ss.
County of Jefferson



Signed or attested before me on Dec 23, 2015 by


Donald C Boyle

Pamela I Watson
Notary Public - State of Oregon
My Commission expires: 9/15/19

Dated and signed this 23 day of Dec 2015.

Peggy J. Boyle

Recipient
State of Oregon)ss.
County of _____)



Signed or attested
before me on Dec 23, 2015 by


Peggy L Boyle

Pamela I Watson
Notary Public - State of Oregon
My Commission expires: 9/15/19

Dated and signed this 23 day of Dec 2015.

Ryan Boyle

Recipient
State of Oregon)ss.
County of Jefferson)



Signed or attested
before me on Dec 23, 2015 by

Ryan Boyle


Pamela I Watson
Notary Public - State of Oregon
My Commission expires: 9/15/19

Dated and signed this 28 day of Dec 2015.

Mike Britton

Mike Britton - Secretary-Manager North Unit Irrigation District

State of Oregon)ss.
County of Jefferson)



Signed or attested
before me on Dec 28, 2015 by

Mike Britton

Pamela I Watson
Notary Public - State of Oregon
My Commission expires: 9/15/19

RECEIVED BY OWRD

JAN 04 2016

SALEM, OR

State of Oregon
 WATER RESOURCES DEPARTMENT
NOTICE OF TRANSFER UNDER ORS 540.580
 NORTH UNIT IRRIGATION DISTRICT
 2024 NW Beech Street, Madras, OR 97741
 (541) 475-3625

RECEIVED BY OWRD

JAN 04 2016

SALEM, OR

1. **WATER RIGHT:** Deschutes Crooked River
 Certificates #72279 & 72281 Certificate #90177

2. **PROPOSED USE:** Irrigation

3. **APPLICANT:**

Name: Christopher M & Erin M Wolfe	Phone: 541-548-9326
------------------------------------	---------------------

Address: 7433 NW Larch Dr	City: Redmond	State: OR	Zip: 97756
---------------------------	---------------	-----------	------------

4. **LOCATION OF AUTHORIZED USE:**

Township	Range	Section	¼ ¼	Tax Lot	Deschutes Acres	Crooked River Acres
11	13	1BC	SWNW	900	0.6	

5. **RECIPIENT:**

Name: Jacob A & Analise T Koolhaas	Phone: 541-280-1849
------------------------------------	---------------------

Address: 3615 South Adams Drive	City: Madras	State: OR	Zip: 97741
---------------------------------	--------------	-----------	------------

6. **LOCATION OF PROPOSED USE:**

Township	Range	Section	¼ ¼	Tax Lot	Deschutes Acres	Crooked River Acres
11	13	25	SWSW	301	0.6	

7. **EXHIBITS:**

A map prepared by North Unit Irrigation District or Certified Water Rights Examiner or qualified Surveyor showing the location of the present and proposed irrigated lands.

North Unit Irrigation District hereby certifies that the applicant and recipient are the deed holders of subject properties; that our files are complete with a copy of the recorded documents; that the applicant's land has been irrigated within the last five years, and the applicant and recipient hereby authorize the transfer proposed herein.


NOTICE IS HEREBY GIVEN that this proposed change is subject to the approval of the Water Resources Department and that the Water Resources Department may reject the transfer or may require mitigation to avoid injury to other water right holders.

NORTH UNIT IRRIGATION DISTRICT, APPLICANT AND RECIPIENT, HEREBY SWEAR THAT THE ABOVE NOTICE FOR TRANSFER OF WATER RIGHT AND THE STATEMENTS MADE ARE TRUE AND CORRECT.

Dated and signed this 23 day of December 2015.

Christopher M Wolfe
Applicant

State of Oregon)ss.
County of Jefferson)



Signed or attested
before me on Dec 23, 2015 by

Christopher M Wolfe

Pamela I Watson
Notary Public - State of Oregon
My commission expires: 9/15/2019

Dated and signed this 24 day of December 2015.

Erin Wolfe
Applicant

State of Oregon)ss.
County of Deschutes)

RECEIVED BY OWRD


JAN 04 2016

SALEM, OR

Signed or attested
before me on Dec 24th, 2015 by


Erin Wolfe

Timothy Alvin Asher
Notary Public - State of Oregon
My commission expires: 11-23-2019



Dated and signed this 23rd day of Dec. 2015.

Jacob A. Koshkaas
Recipient
State of Oregon)ss.
County of Jefferson)




Signed or attested
before me on Dec 23, 2015 by
Jacob A Koshkaas

Pamela I Watson
Notary Public - State of Oregon
My Commission expires: 9/15/19

Dated and signed this 23rd day of Dec 2015.

Analyse T Koshkaas
Recipient
State of Oregon)ss.
County of Jefferson)



Signed or attested
before me on Dec 23, 2015 by
Analyse T Koshkaas

Pamela I Watson
Notary Public - State of Oregon
My Commission expires: 9/15/19

RECEIVED BY OWRD


Dated and signed this 28 day of Dec 2015.

Mike Britton
Mike Britton - Secretary-Manager North Unit Irrigation District

JAN 04 2016

SALEM, OR

State of Oregon)ss.
County of Jefferson)



Signed or attested
before me on Dec 28, 2015 by
Mike Britton

Pamela I Watson
Notary Public - State of Oregon
My Commission expires: 9/15/19

State of Oregon
WATER RESOURCES DEPARTMENT
NOTICE OF TRANSFER UNDER ORS 540.580
NORTH UNIT IRRIGATION DISTRICT
2024 NW Beech Street, Madras, OR 97741
(541) 475-3625

RECEIVED BY OWRD

JAN 04 2016

SALEM, OR

1. **WATER RIGHT:** Deschutes Crooked River
Certificates #72279 & 72281 Certificate #90177

2. **PROPOSED USE:** Irrigation

3. **APPLICANT:**

Name: Jacob A Koolhaas	Phone: 541-280-1849
------------------------	---------------------

Address: 3615 South Adams Drive	City: Madras	State: OR	Zip: 97741
---------------------------------	--------------	-----------	------------

4. **LOCATION OF AUTHORIZED USE:**

Township	Range	Section	¼ ¼	Tax Lot	Deschutes Acres	Crooked River Acres
11	13	1BD	SENW	3400	0.2	

5. **RECIPIENT:**

Name: Jacob A & Analise T Koolhaas	Phone: 541-280-1849
------------------------------------	---------------------

Address: 3615 South Adams Drive	City: Madras	State: OR	Zip: 97741
---------------------------------	--------------	-----------	------------

6. **LOCATION OF PROPOSED USE:**

Township	Range	Section	¼ ¼	Tax Lot	Deschutes Acres	Crooked River Acres
11	13	25	SWSW	301	0.2	

7. **EXHIBITS:**

A map prepared by North Unit Irrigation District or Certified Water Rights Examiner or qualified Surveyor showing the location of the present and proposed irrigated lands.


North Unit Irrigation District hereby certifies that the applicant and recipient are the deed holders of subject properties; that our files are complete with a copy of the recorded documents; that the applicant's land has been irrigated within the last five years, and the applicant and recipient hereby authorize the transfer proposed herein.

NOTICE IS HEREBY GIVEN that this proposed change is subject to the approval of the Water Resources Department and that the Water Resources Department may reject the transfer or may require mitigation to avoid injury to other water right holders.

NORTH UNIT IRRIGATION DISTRICT, APPLICANT AND RECIPIENT, HEREBY SWEAR THAT THE ABOVE NOTICE FOR TRANSFER OF WATER RIGHT AND THE STATEMENTS MADE ARE TRUE AND CORRECT.

Dated and signed this 23rd day of Dec 20 15

Jacob A. Koolhaas
Applicant
State of Oregon)ss.
County of Jefferson)




Signed or attested
before me on Dec 23, 2015 by

Jacob A Koolhaas

Pamela I Watson
Notary Public - State of Oregon
My commission expires: 9/15/19

Dated and signed this 23rd day of Dec 20 15.

Jacob A. Koolhaas
Recipient
State of Oregon)ss.
County of Jefferson)



Signed or attested
before me on Dec 23, 2015 by

Jacob A Koolhaas

Pamela I Watson
Notary Public - State of Oregon
My commission expires: 9/15/19

RECEIVED BY OWRD

JAN 04 2016

SALEM, OR


Dated and signed this 23rd day of Dec 2015.

Analise J Koolhaas

Recipient

State of Oregon)ss.

County of Jefferson)



Signed or attested before me on Dec 23, 2015 by

Analise J Koolhaas

Pamela I Watson
Notary Public – State of Oregon
My Commission expires: 9/15/19


Dated and signed this 28 day of Dec 2015.

Mike Britton

Mike Britton – Secretary-Manager North Unit Irrigation District

State of Oregon)ss.

County of Jefferson)



Signed or attested before me on Dec 28, 2015 by

Mike Britton

Pamela I Watson
Notary Public – State of Oregon
My Commission expires: 9/15/19

RECEIVED BY OWRD

JAN 04 2016

SALEM, OR

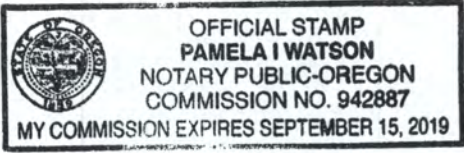
North Unit Irrigation District hereby certifies that the applicant and recipient are the deed holders of subject properties; that our files are complete with a copy of the recorded documents; that the applicant's land has been irrigated within the last five years, and the applicant and recipient hereby authorize the transfer proposed herein.

NOTICE IS HEREBY GIVEN that this proposed change is subject to the approval of the Water Resources Department and that the Water Resources Department may reject the transfer or may require mitigation to avoid injury to other water right holders.

NORTH UNIT IRRIGATION DISTRICT, APPLICANT AND RECIPIENT, HEREBY SWEAR THAT THE ABOVE NOTICE FOR TRANSFER OF WATER RIGHT AND THE STATEMENTS MADE ARE TRUE AND CORRECT.

Dated and signed this 23rd day of Dec 2015.

Jacob A. Kool
Applicant/Recipient
State of Oregon)ss.
County of Jefferson)




Signed or attested
before me on Dec 23, 2015 by
Jacob A Koolhaas

Pamela I Watson
Notary Public - State of Oregon
My commission expires: 9/15/19

Dated and signed this 23rd day of Dec 2015.

Analise T Koolhaas
Applicant/Recipient
State of Oregon)ss.
County of Jefferson)



Signed or attested
before me on Dec 23, 2015 by
Analise T Koolhaas

Pamela I Watson
Notary Public - State of Oregon
My commission expires: 9/15/19


RECEIVED BY OWRD

JAN 04 2016

Dated and signed this 28 day of Dec 2015.

Mike Britton
Mike Britton - Secretary-Manager North Unit Irrigation District

State of Oregon)ss.
County of Jefferson)



Signed or attested
before me on Dec 28, 2015 by
Mike Britton

Pamela I Watson
Notary Public - State of Oregon
My Commission expires: 9/15/19