



Oregon Water Resources Department
 725 Summer Street NE, Suite A
 Salem Oregon 97301-1266
 (503) 986-0900
 www.wrd.state.or.us

Application for District Permanent Water Right Transfer

Please type or print legibly in dark ink. If your application is incomplete or inaccurate, we will return it to you. If any requested information does not apply to your application, insert "N/A" to indicate "Not Applicable." As you complete this form, please refer to notes and guidance included on the application. A summary of review criteria and procedures that are generally applicable to the application is available at www.wrd.state.or.us/OWRD/PUBS/forms.shtml#app_criteria_review.

Change in Place of Use Only

1. APPLICANT INFORMATION

District: Medford Irrigation District

Address: PO. Box 70

City: Jacksonville State: OR Zip: 97535

Phone: 541-899-9913 Fax: 541-899-9968 Mail address: Pattygray@medfordid.org

2. PROPOSED CHANGE(S) TO WATER RIGHT(S)

- List **all** water rights to be affected by this transfer. Indicate the certificate, permit, decree or other identifying number(s) in the table below: *(Attach additional pages as necessary.)*

	Certificate	Permit / Previous Transfer	Decree
1.	<u>83381, 83383</u>	<u>-4951</u>	<u>Medford Irrigation Dist.</u>
2.	<u>80578</u>	-	
3.	<u>83728</u>	-	
4.		-	
5.		-	
6.		-	

RECEIVED BY OWRD

JAN 05 2016

SALEM, OR

3. ATTACHMENTS


*Check each of the following **attachments** included with this application. The application will be returned if all required attachments are not included.*

<p>Supplemental Form A – Description of Proposed Change(s) to a Water Right</p> <p><input checked="" type="checkbox"/> A <u>separate</u> Supplemental Form A is enclosed for <u>each</u> water right to be affected by this transfer.</p> <p>Map</p> <p><input checked="" type="checkbox"/> Permanent Transfer A map meeting the requirements of OAR 690-385-3300 must be included but need not be prepared by a Certified Water Right Examiner (CWRE).</p>	<p>Fees:</p> <p><input checked="" type="checkbox"/> Amount enclosed: \$ <u>1,400.00</u> See the Department's Fee Schedule at www.wrd.state.or.us or call (503) 986-0900.</p> <p>Land Use Compatibility Statement</p> <p><input checked="" type="checkbox"/> The Land Use Information Form is <u>not</u> required if water is to be diverted, conveyed and/or used only on federal lands or if <u>ALL</u> of the following apply: a) a change in place of use only, b) a change that does not involve the placement or modification of structures, c) the use of water is for irrigation <u>only</u> and d) the use is located within an irrigation district or an exclusive farm use zone.</p>
---	--

4. SIGNATURES

The district certifies the following:

- (1) The water rights proposed for transfer are water rights subject to transfer and are not subject to forfeiture for nonuse under ORS 540.610;
- (2) Each user affected by the proposed transfer has provided written authorization for the transfer and such authorization is on file with the district; and
- (3) On behalf of the district, I affirm to the best of my knowledge the information contained in this application is true and accurate.


 District Manager signature

OR

Carol Bradford 1230-15
 name (print) date

 Authorized District Representative signature

 name (print)

 date

Before submitting your application to the Department, be sure you have:

- Answered each question completely.
- Included all the required attachments.
- Included a check payable to the Oregon Water Resources Department for the appropriate amount.

3. ATTACHMENTS

Check each of the following **attachments** included with this application. The application will be returned if all required attachments are not included.

<p>Supplemental Form A – Description of Proposed Change(s) to a Water Right <input checked="" type="checkbox"/> A <u>separate</u> Supplemental Form A is enclosed for <u>each</u> water right to be affected by this transfer. Map <input checked="" type="checkbox"/> Permanent Transfer A map meeting the requirements of OAR 690-385-3300 must be included but need not be prepared by a Certified Water Right Examiner (CWRE).</p>	<p>Fees: <input checked="" type="checkbox"/> Amount enclosed: \$ <u>1,400.00</u> See the Department's Fee Schedule at www.wrd.state.or.us or call (503) 986-0900. Land Use Compatibility Statement <input checked="" type="checkbox"/> The Land Use Information Form is <u>not</u> required if water is to be diverted, conveyed and/or used only on federal lands or if <u>ALL</u> of the following apply: a) a change in place of use only, b) a change that does not involve the placement or modification of structures, c) the use of water is for irrigation only and d) the use is located within an irrigation district or an exclusive farm use zone.</p>
--	--

4. SIGNATURES

The district certifies the following:

- (1) The water rights proposed for transfer are water rights subject to transfer and are not subject to forfeiture for nonuse under ORS 540.610;
- (2) Each user affected by the proposed transfer has provided written authorization for the transfer and such authorization is on file with the district; and
- (3) On behalf of the district, I affirm to the best of my knowledge the information contained in this application is true and accurate.

Carol Bradford
District Manager signature

Carol Bradford 12-30-15
name (print) date

OR

Authorized District Representative signature

name (print)

date

Before submitting your application to the Department, be sure you have:

- Answered each question completely.
- Included all the required attachments.
- Included a check payable to the Oregon Water Resources Department for the appropriate amount.

RECEIVED BY OWRD

JAN 05 2016



District Permanent Water Right Transfer Application

Supplemental Form A

DESCRIPTION OF PROPOSED CHANGE(S) TO A WATER RIGHT

List only one water right per page. A separate Supplemental Form A must be completed for each certificate, permit, decree, or other right involved in the proposed transfer.

Attach additional copies of Supplemental Form A as needed to describe other certificates, permits, decrees or other rights involved in this transfer.

1. CURRENT WATER RIGHT INFORMATION

Water Right Subject to Transfer (check and complete one of the following):

<input checked="" type="checkbox"/> Certificated Right	83381, 80578, 83383, 83728	
	Certificate Number	
<input type="checkbox"/> Adjudicated, Non-certificated Right	_____	_____
	Name of Decree	Page Number
<input type="checkbox"/> Permit for which Proof has been Approved	-	_____
	Permit Number	Date Claim of Beneficial Use Submitted
<input type="checkbox"/> Transferred Right for which Proof has been Filed	-	_____
	Previous Transfer Number	Date Claim of Beneficial Use Submitted
<input checked="" type="checkbox"/> Permit for Supplemental Irrigation	- 4951	
	Permit Number	

- Name on Permit, Certificate, or Decree: Medford Irrigation District
- Priority Date(s): 7/23/1909, 3/1/1915, 3/31/1910, 6/8/1953, 6/18/1920

If there are **multiple Priority Dates** identified on the water right, any information provided in Supplemental Form A of this application must identify which priority date is associated with each of the authorized points of diversion or appropriation and places of use. Certificate # is in same order as priority date

Source(s) of Water to be Affected by Transfer: Northfork Butte Crk. Listed.

Tributary to: See Attached South fork Little Butte Crk. Bear Creek four mile Lake Reservoir fish Lake Reservoir Tributaries above Canal

- Are there **other water rights**, Permits or Ground Water Registrations associated with this land?

Yes No

If "Yes", what are the Permit, Registration or Certificate Numbers? _____

Any "layered" water use or a right that is supplemental to a primary right proposed for transfer **must be included in the transfer or be cancelled.**

RECEIVED BY OWRL

JAN 05 2016

SALEM, OR

▪ Certificate Number or other identifying number: T-2015-01

The following information must be provided only for those points of diversion or appropriation that are involved in the transfer.

If a point of diversion or appropriation is not numbered on the decree or water right certificate or permit, assign it a unique number in the following table (e.g. POD #1 or POA(well) #1). Use the number to refer to the point of diversion or appropriation serving the place of use described in Tables I and II. Note: Permanent district transfers do not allow for a change in point of diversion or appropriation to serve the proposed place of use.

Government lot and donation land claim numbers must be included in the table below **only** if the information is reflected on the existing water right.

Location of Existing Authorized Point(s) of Diversion (POD) or Appropriation (POA):

(i.e., the allowed point(s) of diversion or appropriation listed on the water right for the "FROM" or "OFF" lands)

AUTHORIZED POINT(S) of DIVERSION (POD) or APPROPRIATION (POA)							
POD# or POA#	TWP	RNG	SEC	QQ	DLC	GOV'T LOT	MEASURED DISTANCES

See attached
6 pages

▪ Certificate Number or other identifying number: T-2015-01

The following information must be provided only for those points of diversion or appropriation that are involved in the transfer.

If a point of diversion or appropriation is not numbered on the decree or water right certificate or permit, assign it a unique number in the following table (e.g. POD #1 or POA(well) #1). Use the number to refer to the point of diversion or appropriation serving the place of use described in Tables I and II. Note: Permanent district transfers do not allow for a change in point of diversion or appropriation to serve the proposed place of use.

Government lot and donation land claim numbers must be included in the table below **only** if the information is reflected on the existing water right.

Location of Existing Authorized Point(s) of Diversion (POD) or Appropriation (POA):
 (i.e., the allowed point(s) of diversion or appropriation listed on the water right for the "FROM" or "OFF" lands)

AUTHORIZED POINT(S) of DIVERSION (POD) or APPROPRIATION (POA)							
POD# or POA#	TWP	RNG	SEC	QQ	DLC	GOV'T LOT	MEASURED DISTANCES

See attached
6 pages

RECEIVED BY OWRC

JAN 05 2016

SALEM, OR

▪ Certificate Number or other identifying number: 2015-01

Provided the district filed notice of a change in place of use pursuant to OAR 690-385-4100, reference the District Internal Notice Number (DINN) used to describe the change(s) to be made permanent by this transfer.

Government lot (GOV'T LOT) and donation land claim numbers (DLC) must be included in the tables below **only** if the information is reflected on the existing water right.

RECEIVED BY OWRC
JAN 05 2016
SALEM, OR

TABLE I. - AUTHORIZED PLACE OF USE													
POD# or POA#	PRIORITY DATE	USE	LEGAL DESCRIPTION						GOV'T LOT	TAX LOT	ACRES	USER NAME	DINN
			TWP	RNG	SEC	QQ	DLC						
	7/23/1909 3/31/1910	IRR	37	2W	26A	A	NE 1/4 NE 1/4		2700	1.0	Medford Irrigation Distr.	15-01	
	3/1/1915 6/18/1920	IRR	37	2W	26AA		NE 1/4 NE 1/4		1600	.50	Medford Irrigation Distr.		
										TOTAL:	1.50		

* **Certificate:** 83381, in the name of Medford Irrigation District
Use: Primary Irrigation
Priority Date: July 23, 1909
Source: North and South Forks Little Butte Creek, tributaries of Little Butte Creek

Attachment:
 6 pages
 T-2015-01

Limit/Duty: The amount of water to which this right is entitled is limited to an amount actually used beneficially and shall not exceed 88.87 cubic feet per second (cfs) into Medford Canal at Bradshaw Drop. The total diversions through the Main Canal from North Fork and South Fork of the Little Butte Creek shall not exceed 140 cfs at any one time, being 50 cfs for Rogue River Valley Irrigation District and 90 cfs for the Medford Irrigation District. Total diversions from South Fork Little Butte Creek shall not exceed 100 cfs at any one time. The amount of water used for irrigation is limited to 1/100th of one cubic foot per second or its equivalent for each acre irrigated during the season.

Authorized Points of Diversion:

Twp	Rng	Mer	Sec	Q - Q	Measured Distance
36 S	1 E	WM	8	SW SW	Not specified on certificate
36 S	2 E	WM	20	SE NE	40 FEET NORTH AND 620 FEET WEST FROM THE E1/4 CORNER OF SECTION 20
36 S	2 E	WM	29	NE SE	780 FEET SOUTH AND 400 FEET WEST FROM THE E1/4 CORNER OF SECTION 29

* **Certificate:** 83383, in the name of Medford Irrigation District
Use: Supplemental Irrigation
Priority Date: March 31, 1910

Limit/Duty: The amount of water to which this right is entitled is limited to an amount actually used beneficially; and shall not exceed 88.87 cubic feet per second into Medford Canal at Bradshaw Drop. Further, the amount of water is limited to ONE-EIGHTIETH of one cfs per acre for each acre irrigated during the irrigation season of each year.
Source: Water is conveyed from Four Mile Reservoir, via the Cascade Canal and Stored in Fish Lake Reservoir. Water is redirected and released into the main canal then split between the Hopkins Canal and the Medford Canal.

Authorized Points of Diversion:

Twp	Rng	Mer	Sec	Q - Q	Measured Distance
36 S	2 E	WM	8	SW SW	Not specified on certificate
36 S	2 E	WM	20	SE NE	40 FEET NORTH AND 620 FEET WEST FROM THE E1/4 CORNER OF SECTION 20
36 S	5 E	WM	9	SW NW	3600 FEET NORTH AND 4200 FEET EAST FROM THE SW CORNER OF SECTION 9
37 S	4 E	WM	4	SE SE	4000 FEET SOUTH AND 600 FEET EAST FROM THE NE CORNER OF SECTION 4

* **Certificate:** 80578, in the name of Medford Irrigation District
Use: Supplemental Irrigation
Priority Date: March 1, 1915

Source: Bear Creek, tributary to the Rogue River
Limit/Duty: This right is limited to 60.0 cfs, measured at the point of diversion. Further, the amount of water is limited to ONE-EIGHTIETH of one cfs per acre for each acre irrigated during the irrigation season

Authorized Points of Diversion:

Twp	Rng	Mer	Sec	Q - Q	Measured Distance
38 S	1 W	WM	23	SW NE	1500 FEET NORTH AND 100 FEET EAST FROM

RECEIVED BY OWRD

JAN 05 2016

SALEM, OR

* **Certificate:** 83381, in the name of Medford Irrigation District

Use: Primary Irrigation

Priority Date: July 23, 1909

Source: North and South Forks Little Butte Creek, tributaries of Little Butte Creek

T-2015-01

Limit/Duty: The amount of water to which this right is entitled is limited to an amount actually used beneficially and shall not exceed 88.87 cubic feet per second (cfs) into Medford Canal at Bradshaw Drop. The total diversions through the Main Canal from North Fork and South Fork of the Little Butte Creek shall not exceed 140 cfs at any one time, being 50 cfs for Rogue River Valley Irrigation District and 90 cfs for the Medford Irrigation District. Total diversions from South Fork Little Butte Creek shall not exceed 100 cfs at any one time. The amount of water used for irrigation is limited to 1/100th of one cubic foot per second or its equivalent for each acre irrigated during the season.

Authorized Points of Diversion:

Twp	Rng	Mer	Sec	Q - Q	Measured Distance
36 S	1 E	WM	8	SW SW	Not specified on certificate
36 S	2 E	WM	20	SE NE	40 FEET NORTH AND 620 FEET WEST FROM THE E1/4 CORNER OF SECTION 20
36 S	2 E	WM	29	NE SE	780 FEET SOUTH AND 400 FEET WEST FROM THE E1/4 CORNER OF SECTION 29

* **Certificate:** 83383, in the name of Medford Irrigation District

Use: Supplemental Irrigation

Priority Date: March 31, 1910

Limit/Duty: The amount of water to which this right is entitled is limited to an amount actually used beneficially; and shall not exceed 88.87 cubic feet per second into Medford Canal at Bradshaw Drop. Further, the amount of water is limited to ONE-EIGHTIETH of one cfs per acre for each acre irrigated during the irrigation season of each year.

Source: Water is conveyed from Four Mile Reservoir, via the Cascade Canal and Stored in Fish Lake Reservoir. Water is redirected and released into the main canal then split between the Hopkins Canal and the Medford Canal.

Authorized Points of Diversion:

Twp	Rng	Mer	Sec	Q - Q	Measured Distance
36 S	2 E	WM	8	SW SW	Not specified on certificate
36 S	2 E	WM	20	SE NE	40 FEET NORTH AND 620 FEET WEST FROM THE E1/4 CORNER OF SECTION 20
36 S	5 E	WM	9	SW NW	3600 FEET NORTH AND 4200 FEET EAST FROM THE SW CORNER OF SECTION 9
37 S	4 E	WM	4	SE SE	4000 FEET SOUTH AND 600 FEET EAST FROM THE NE CORNER OF SECTION 4

RECEIVED BY OWRD

* **Certificate:** 80578, in the name of Medford Irrigation District

Use: Supplemental Irrigation

Priority Date: March 1, 1915

Source: Bear Creek, tributary to the Rogue River

Limit/Duty: This right is limited to 60.0 cfs, measured at the point of diversion. SALEM, OR

Further, the amount of water is limited to ONE-EIGHTIETH of one cfs per acre for each acre irrigated during the irrigation season

Authorized Points of Diversion:

Twp	Rng	Mer	Sec	Q - Q	Measured Distance
38 S	1 W	WM	23	SW NE	1500 FEET NORTH AND 100 FEET EAST FROM

JAN 05 2016

SALEM, OR

T-2015-01

					THE SE CORNER OF DLC 59
--	--	--	--	--	-------------------------

* **Certificate:** 83728, in the name of U.S. Bureau of Reclamation

Use: Supplemental Irrigation

Priority Date: June 8, 1953 for Soda and Little Beaver Creeks and September 6, 1915 for all other streams.

Limit/Duty: Limited to not more than the rate specified by source. Maximum of 1/40 cfs per acre irrigated and 4.5 acre-feet per acre irrigated during the irrigation season of each year.

Source: Emigrant Creek and Emigrant Reservoir, tributaries of Bear Creek; South Fork Little Butte Creek, a tributary of Little Butte Creek; Conde Creek, a tributary of South Fork Little Butte Creek; Dean Indian Creek, a tributary of South Fork Little Butte Creek; Daley Creek, a tributary of the South Fork Little Butte Creek, Beaver Dam Creek, a tributary of the South Fork Little Butte Creek; Pole Bridge Creek, a tributary of the South Fork Little Butte Creek; Deadwood Creek, a tributary of the South Fork Little Butte Creek; Keene Creek and Keene Creek Reservoir, tributaries of Jenny Creek, Grizzly Creek and Howard Prairie Reservoir, tributaries of Jenny Creek, Soda Creek, a tributary of Grizzly Creek; Little Beaver Creek, a tributary of Jenny Creek.

RECEIVED BY OWRD

JAN 05 2016

SALEM, OR

Authorized Points of Diversion:

Twp	Rng	Mer	Sec	Q-Q	Measured Distances
37 S	4 E	WM	16	SE SE	SOUTH FORK LITTLE BUTTE CREEK: 1240 FEET NORTH AND 1100 FEET WEST OF THE SE 1/4 CORNER OF SECTION 16.
37 S	4 E	WM	28	SE NW	POLE BRIDGE CREEK: 1380 FEET SOUTH AND 2000 FEET EAST FROM THE NW CORNER OF SECTION 28.
37 S	4 E	WM	34	SW SE	DALEY CREEK: 750 FEET NORTH AND 480 FEET EAST FROM THE S 1/4 CORNER OF SECTION 34.
38 S	3 E	WM	9	SW SW	CONDE CREEK: 1320 FEET NORTH AND 600 FEET EAST FROM THE SW CORNER OF SECTION 9.
38 S	3 E	WM	15	SE SW	DEAD INDIAN CREEK: 1310 FEET NORTH AND 1100 FEET WEST FROM THE S 1/4 CORNER OF SECTION 15.
38 S	4 E	WM	4	NE SW	BEAVER DAM CREEK: 2000 FEET NORTH AND 1800 FEET EAST OF THE SW CORNER OF SECTION 4.
38 S	4 E	WM	6	NE SE	DEADWOOD CREEK: NO SURVEY COORDINATES SPECIFIED.
38 S	4 E	WM	32	SW	GRIZZLY CREEK AND HOWARD PRAIRIE RESERVOIR: E 1/2 OF THE SW 1/4.
39 S	2 E	WM	20	SE SE	EMIGRANT RESERVOIR DIVERSION IS LOCATED AT THE OUTLET.
39 S	3 E	WM	16	SE SE	KEENE CREEK AND KEENE CREEK RESERVOIR: 15 FEET NORTH AND 1200 FEET WEST OF THE SE CORNER OF SECTION 16.
39 S	3 E	WM	20	SE SE	KEENE CREEK AND KEENE CREEK RESERVOIR (LITTLE HYATT POOL DIVERSION): 800 FEET NORTH AND 750 FEET WEST OF THE SE CORNER OF SECTION 20.

X

* **Certificate:** 83381, in the name of Medford Irrigation District

Use: Primary Irrigation

Priority Date: July 23, 1909

Source: North and South Forks Little Butte Creek, tributaries of Little Butte Creek

T-2015-01

Limit/Duty: The amount of water to which this right is entitled is limited to an amount actually used beneficially and shall not exceed 88.87 cubic feet per second (cfs) into Medford Canal at Bradshaw Drop. The total diversions through the Main Canal from North Fork and South Fork of the Little Butte Creek shall not exceed 140 cfs at any one time, being 50 cfs for Rogue River Valley Irrigation District and 90 cfs for the Medford Irrigation District. Total diversions from South Fork Little Butte Creek shall not exceed 100 cfs at any one time. The amount of water used for irrigation is limited to 1/100th of one cubic foot per second or its equivalent for each acre irrigated during the season.

Authorized Points of Diversion:

Twp	Rng	Mer	Sec	Q - Q	Measured Distance
36 S	1 E	WM	8	SW SW	Not specified on certificate
36 S	2 E	WM	20	SE NE	40 FEET NORTH AND 620 FEET WEST FROM THE E1/4 CORNER OF SECTION 20
36 S	2 E	WM	29	NE SE	780 FEET SOUTH AND 400 FEET WEST FROM THE E1/4 CORNER OF SECTION 29

* **Certificate:** 83383, in the name of Medford Irrigation District

Use: Supplemental Irrigation

Priority Date: March 31, 1910

Limit/Duty: The amount of water to which this right is entitled is limited to an amount actually used beneficially; and shall not exceed 88.87 cubic feet per second into Medford Canal at Bradshaw Drop. Further, the amount of water is limited to ONE-EIGHTIETH of one cfs per acre for each acre irrigated during the irrigation season of each year.

Source: Water is conveyed from Four Mile Reservoir, via the Cascade Canal and Stored in Fish Lake Reservoir. Water is redirected and released into the main canal then split between the Hopkins Canal and the Medford Canal.

Authorized Points of Diversion:

Twp	Rng	Mer	Sec	Q - Q	Measured Distance
36 S	2 E	WM	8	SW SW	Not specified on certificate
36 S	2 E	WM	20	SE NE	40 FEET NORTH AND 620 FEET WEST FROM THE E1/4 CORNER OF SECTION 20
36 S	5 E	WM	9	SW NW	3600 FEET NORTH AND 4200 FEET EAST FROM THE SW CORNER OF SECTION 9
37 S	4 E	WM	4	SE SE	4000 FEET SOUTH AND 600 FEET EAST FROM THE NE CORNER OF SECTION 4

* **Certificate:** 80578, in the name of Medford Irrigation District

Use: Supplemental Irrigation

Priority Date: March 1, 1915

Source: Bear Creek, tributary to the Rogue River

Limit/Duty: This right is limited to 60.0 cfs, measured at the point of diversion. Further, the amount of water is limited to ONE-EIGHTIETH of one cfs per acre for each acre irrigated during the irrigation season

RECEIVED BY OWRD

JAN 05 2016

SALEM, OR

Authorized Points of Diversion:

Twp	Rng	Mer	Sec	Q - Q	Measured Distance
38 S	1 W	WM	23	SW NE	1500 FEET NORTH AND 100 FEET EAST FROM

T-2015-01

					THE SE CORNER OF DLC 59
--	--	--	--	--	-------------------------

* **Certificate:** 83728, in the name of U.S. Bureau of Reclamation

Use: Supplemental Irrigation

Priority Date: June 8, 1953 for Soda and Little Beaver Creeks and September 6, 1915 for all other streams.

Limit/Duty: Limited to not more than the rate specified by source. Maximum of 1/40 cfs per acre irrigated and 4.5 acre-feet per acre irrigated during the irrigation season of each year.

Source: Emigrant Creek and Emigrant Reservoir, tributaries of Bear Creek; South Fork Little Butte Creek, a tributary of Little Butte Creek; Conde Creek, a tributary of South Fork Little Butte Creek; Dean Indian Creek, a tributary of South Fork Little Butte Creek; Daley Creek, a tributary of the South Fork Little Butte Creek, Beaver Dam Creek, a tributary of the South Fork Little Butte Creek; Pole Bridge Creek, a tributary of the South Fork Little Butte Creek; Deadwood Creek, a tributary of the South Fork Little Butte Creek; Keene Creek and Keene Creek Reservoir, tributaries of Jenny Creek, Grizzly Creek and Howard Prairie Reservoir, tributaries of Jenny Creek, Soda Creek, a tributary of Grizzly Creek; Little Beaver Creek, a tributary of Jenny Creek.

Authorized Points of Diversion:

Twp	Rng	Mer	Sec	Q-Q	Measured Distances
37 S	4 E	WM	16	SE SE	SOUTH FORK LITTLE BUTTE CREEK: 1240 FEET NORTH AND 1100 FEET WEST OF THE SE 1/4 CORNER OF SECTION 16.
37 S	4 E	WM	28	SE NW	POLE BRIDGE CREEK: 1380 FEET SOUTH AND 2000 FEET EAST FROM THE NW CORNER OF SECTION 28.
37 S	4 E	WM	34	SW SE	DALEY CREEK: 750 FEET NORTH AND 480 FEET EAST FROM THE S 1/4 CORNER OF SECTION 34.
38 S	3 E	WM	9	SW SW	CONDE CREEK: 1320 FEET NORTH AND 600 FEET EAST FROM THE SW CORNER OF SECTION 9.
38 S	3 E	WM	15	SE SW	DEAD INDIAN CREEK: 1310 FEET NORTH AND 1100 FEET WEST FROM THE S 1/4 CORNER OF SECTION 15.
38 S	4 E	WM	4	NE SW	BEAVER DAM CREEK: 2000 FEET NORTH AND 1800 FEET EAST OF THE SW CORNER OF SECTION 4.
38 S	4 E	WM	6	NE SE	DEADWOOD CREEK: NO SURVEY COORDINATES SPECIFIED.
38 S	4 E	WM	32	SW	GRIZZLY CREEK AND HOWARD PRAIRIE RESERVOIR: E 1/2 OF THE SW 1/4.
39 S	2 E	WM	20	SE SE	EMIGRANT RESERVOIR DIVERSION IS LOCATED AT THE OUTLET.
39 S	3 E	WM	16	SE SE	KEENE CREEK AND KEENE CREEK RESERVOIR: 15 FEET NORTH AND 1200 FEET WEST OF THE SE CORNER OF SECTION 16.
39 S	3 E	WM	20	SE SE	KEENE CREEK AND KEENE CREEK RESERVOIR (LITTLE HYATT POOL DIVERSION): 800 FEET NORTH AND 750 FEET WEST OF THE SE CORNER OF SECTION 20.

X

RECEIVED BY OWRC

JAN 05 2016

SALEM, OR

7-2015-01

Water use Permit: S-4951, in the names of Rogue River Valley Irrigation District and Medford Irrigation District (as previously amended by Special Order Volume 74, Page 469)

Use: Supplemental Irrigation

Priority Date: June 18, 1920

Source: The source of the proposed appropriation is waste, return, seepage, spring underflow, storm waters arising or which may in the future arise on lands lying above each of the following canals: Little Butte, District, Phoenix, Hopkins, Oakleigh, Junction, Agate, Bear Creek and from all sources of supply referred to in Permits E-19, S407 and R-50.

Limit/Duty: ONE-EIGHTIETH of one cfs for each acre irrigated

Authorized Points of Diversion:

Twp	Rng	Mer	Sec	Q-Q	Lot	Measured Distances
36 S	1 W	WM	3	---	--	AGATE CANAL (LITTLE BUTTE CREEK): 2000 FEET NORTH FROM THE E $\frac{1}{4}$ CORNER OF SECTION 3.
36 S	1 W	WM	10	SW SW	--	AGATE CANAL (ANTELOPE CREEK): <i>MEASURED DISTANCES NOT SPECIFIED</i>
37 S	1 W	WM	19	---	--	BEAR CREEK CANAL (BEAR CREEK): NORTH 45 DEGREES EAST 1400 FEET FROM THE SW CORNER OF SECTION 19.
36 S	1 E	WM	31	SE	--	DISTRICT CANAL (ANTELOPE CREEK): <i>MEASURED DISTANCES NOT SPECIFIED</i> .
36 S	1 W	WM	36	SE	--	DISTRICT CANAL (DRY CREEK): <i>MEASURED DISTANCES NOT SPECIFIED</i> .
36 S	1 E	WM	29	NW	--	DISTRICT CANAL (YANKEE CREEK): <i>MEASURED DISTANCES NOT SPECIFIED</i> .
36 S	1 E	WM	30	SW NE*	--	HOPKINS CANAL (ANTELOPE CREEK): SOUTH 24 DEGREES 30 MINUTES WEST 980 FEET FROM THE CENTER OF THE NE $\frac{1}{4}$ OF SECTION 30.
36 S	1 W	WM	23	SE	--	HOPKINS CANAL (DRY CREEK): <i>MEASURED DISTANCES NOT SPECIFIED</i> .
38 S*	2 W*	WM	2*	---	--	HOPKINS CANAL (GRIFFIN CREEK): NORTH 22 DEGREES 30 MINUTES WEST 1965 FEET FROM THE SE CORNER OF DLC 66.
37 S	2 W	WM	16	NE NE	--	HOPKINS CANAL (HORN CREEK): <i>MEASURED DISTANCES NOT SPECIFIED</i> .
36 S*	2 W*	WM	29*	---	--	HOPKINS CANAL (JACKSON CREEK): 2060 FEET NORTH FROM THE SW CORNER OF DLC 66.
36 S	2 W	WM	32	NE SW	--	HOPKINS CANAL (WILLOW CREEK): <i>MEASURED DISTANCES NOT SPECIFIED</i> .
36 S	1 E	WM	19	SE SE	--	HOPKINS CANAL (YANKEE CREEK): <i>MEASURED DISTANCES NOT SPECIFIED</i> .
37 S	2 W	WM	2	---	--	JUNCTION CANAL (BEAR CREEK): NORTH 87 DEGREES 15 MINUTES WEST 1335 FEET FROM THE E $\frac{1}{4}$ CORNER OF SECTION 2.
36 S	2 E	WM	30	NE	--	LITTLE BUTTE CANAL (LAKE CREEK): <i>MEASURED DISTANCES NOT SPECIFIED</i> .
36 S	1 E	WM	25	NE NW	--	LITTLE BUTTE CANAL (OSBORNE CREEK):

RECEIVED BY OWRD

JAN 05 2016

SALEM, OR

Medford Irrigation District
Application for Transfer of Water Rights

1) NAME OF LANDOWNER(S) WHERE THE WATER RIGHT IS PROPOSED TO BE MOVED TO:

David & Sherry Watson Phone Number: 541-890-6973

SITE ADDRESS: 1555 Magnolia Ave, Medford, Oregon

MAP DESCRIPTION OF LAND WHERE YOU PROPOSE TO MOVE THE WATER RIGHT TO:

Township: 37 Range: 2W Section: 34D Tax Lot: 201

Total Acres in Tax lot: 2.46 Acres Wanting to Irrigate: 1.50

2) HOW DO YOU PLAN TO GET THE WATER TO THE NEW PLACE OF IRRIGATION?
Two inch intake line

3) WHAT TYPE OF PRESSURIZED SYSTEM ARE YOU INSTALLING, AND WHAT WATER CONSERVATION MEASURES WILL BE USED?
Gas pump into drip line and low flow sprinkler

4) WHAT IS THE LAND CLASSIFICATION OF THE LAND BEING TRANSFERRED TO?


5) ARE THE PROPERTY TAXES CURRENT? Yes

6) IS THERE A MORTGAGE HOLDER? No
If there is a mortgage holder a notarized statement from them is required.

7) SPECIAL COMMENTS THAT YOU FEEL SHOULD BE CONSIDERED BY THE BOARD OF DIRECTOR'S IN CONSIDERATION OF THIS APPLICATION.

WHEREAS, said applicant requests the transfer of said water right, and acknowledges that this transfer does not affect the District's right to any easements located on the property(s).

Dated this 20th day of April, 2015.



Sherry Watson
David Watson


STATE OF OREGON }
 } ss.
COUNTY OF JACKSON }

On this 20 day of April, 2015, personally appeared the above named

And acknowledged the foregoing instrument to be (his/her/their) voluntary act and deed.

David R Peters
Notary Public for Oregon
My Commission Expires: 12/05/2016

March 8, 2005



RECEIVED BY OWRD

JAN 05 2016

SALEM, OR



Oregon Water Resources Department
 725 Summer Street NE, Suite A
 Salem, Oregon 97301-1266
 (503) 986-0900
 www.wrd.state.or.us

Notice of District Permanent Water Right Transfer

Filing of this notice must occur prior to making the change and must be included in the district's permanent transfer application, which is due no later than the end of the calendar year.

1. APPLICANT INFORMATION

District: Medford Irrigation District

Contact Person: Patty Gray _____

Phone: 541-899-9913 _____

Mailing Address: P.O. Box 70 _____

City: Jacksonville _____

State: OR__ Zip: 97530_____

*Fax: 541-899-9968

*E-Mail address: pattygray@medfordid.org _____

*Optional information

District Internal Notice Number (DINN):2015-01 _____

2. PROPOSED CHANGE(S) TO WATER RIGHT(S)

Pursuant to ORS 540.580 and OAR Chapter 690, Division 385, the district is providing the Water Resources Department this notice of a proposed change in place of use prior to making the change. The district proposes to change the place of use for the following water rights:

CERTIFICATE NUMBER	PERMIT or TRANSFER NUMBER	DECREE (name, volume, and page)
83381, 83383,	4951 -	Medford Irrigation District
80578	-	
83728	-	

3. AUTHORIZED POINTS OF DIVERSION (POD) OR APPROPRIATION (POA)

The authorized point(s) of diversion (POD) or appropriation (POA) for the water rights affected by this notice are as follows:

DECREE or CERTIFICATE	PERMIT or TRANSFER	POD / POA #	LOCATION - MEASURED DISTANCES
83381, 83383,	4951 -		On file with Oregon Water Resource Dept.
80578,83728	-		
	-		

RECEIVED BY OWRD


JAN 05 2016

5. MAPS and AUTHORIZATIONS

- X Enclosed is a map for the proposed change in place of use meeting the standards of OAR Chapter 690, Division 385.
- X The water rights affected by this notice are not subject to forfeiture for nonuse under ORS 540.610.
- X Each user affected by the proposed transfer has provided written authorization for the transfer and such authorization is on file with the district.
- X The water rights affected by this change do not require a Land Use Compatibility Statement because ALL of the following apply: a) a change in place of use only, b) a change that does not involve the placement or modification of structures, c) the use of water is for irrigation **only** and d) the use is located within an irrigation district or an exclusive farm use zone.
- X The undersigned understand and acknowledge that the proposed change in place of use is subject to the approval of the Water Resources Department. The undersigned also understand and acknowledge that if the Water Resources Department finds the change in place of use allowed by the district under this notice results in injury to an existing water right, the Department may direct the district to cease delivery of water to the proposed place of use or direct the district to mitigate the injury.

6. SIGNATURES

I certify that to the best of my knowledge the information contained in this Notice of District Permanent Transfer is true and accurate.


 Signature of District Manager
 or Authorized Representative

June 1, 2015
 Date

Carol Bradford
 Type or Print Name of District Manager
 or Authorized Representative

RECEIVED BY OWRD
 JAN 05 2015
 SALEM, OR

 Signature of User
 (authorized place of use)

 Date

 Signature of User
 (proposed place of use)

 Date

INSTRUCTIONS FOR FILING NOTICE:

- 1) Pursuant to OAR 690-385-4100(3), the district shall deliver this Notice Form and Map(s) to the local Watermaster prior to delivering water to the proposed place of use.
- 2) Pursuant to OAR 690-385-4100(4), the district also shall concurrently deliver a copy of only the Notice Form (the inclusion of maps is not necessary) to Oregon Water Resources Department 725 Summer Street NE, Suite A Salem, OR 97301-1271