



Oregon Water Resources Department
 725 Summer Street NE, Suite A
 Salem Oregon 97301-1266
 (503) 986-0900
 www.wrd.state.or.us

Application for District Permanent Water Right Transfer

Please type or print legibly in dark ink. If your application is incomplete or inaccurate, we will return it to you. If any requested information does not apply to your application, insert "N/A" to indicate "Not Applicable." As you complete this form, please refer to notes and guidance included on the application. A summary of review criteria and procedures that are generally applicable to the application is available at www.wrd.state.or.us/OWRD/PUBS/forms.shtml#app_criteria_review.

Change in Place of Use Only

1. APPLICANT INFORMATION

District: Stanfield Irrigation District

Address: P O Box 416

City: Stanfield

State: OR

Zip: 97875

Phone: 541-449-3272

Fax: 541-449-1239

E-Mail address:

stanfieldid@uci.net

RECEIVED
 DEC 27 2010
 WATER RESOURCES DEPT
 SALEM, OREGON

2. PROPOSED CHANGE(S) TO WATER RIGHT(S)

- List **all** water rights to be affected by this transfer. Indicate the certificate, permit, decree or other identifying number(s) in the table below: *(Attach additional pages as necessary.)*

	Certificate	Permit / Previous Transfer	Decree
1.	86203	S-30789	Umatilla River (1965)
2.	86204	S-7400	McKay Reservoir (1924)
3.	86205	S-54406	McKay Reservoir (2007)
4.		-	
5.		-	
6.		-	

T 11177

3. ATTACHMENTS

*Check each of the following attachments included with this application.
The application will be returned if all required attachments are not included.*

<p>Supplemental Form A – Description of Proposed Change(s) to a Water Right</p> <p><input checked="" type="checkbox"/> A separate Supplemental Form A is enclosed for each water right to be affected by this transfer.</p> <p>Map</p> <p><input checked="" type="checkbox"/> Permanent Transfer A map meeting the requirements of OAR 690-385-3300 must be included but need not be prepared by a Certified Water Right Examiner (CWRE).</p>	<p>Fees:</p> <p><input checked="" type="checkbox"/> Amount enclosed: \$ _____ See the Department's Fee Schedule at www.wrd.state.or.us or call (503) 986-0900.</p>
--	--

RECEIVED


DEC 3 7 2010

WATER RESOURCES DEPT
SALEM, OREGON

4. SIGNATURES


The district certifies the following:

- (1) The water rights proposed for transfer are water rights subject to transfer and are not subject to forfeiture for nonuse under ORS 540.610;
- (2) Each user affected by the proposed transfer has provided written authorization for the transfer and such authorization is on file with the district; and
- (3) On behalf of the district, I affirm to the best of my knowledge the information contained in this application is true and accurate.



District Manager signature

OR



name (print)

12-15-2010

date

Authorized District Representative signature

name (print)

date

Before submitting your application to the Department, be sure you have:

- Answered each question completely.
- Included all the required attachments.
- Included a check payable to the Oregon Water Resources Department for the appropriate amount.

I 11177



District Permanent Water Right Transfer Application Supplemental Form A

DESCRIPTION OF PROPOSED CHANGE(S) TO A WATER RIGHT

List only one water right per page. A separate Supplemental Form A must be completed for each certificate, permit, decree, or other right involved in the proposed transfer.

Attach additional copies of Supplemental Form A as needed to describe other certificates, permits, decrees or other rights involved in this transfer.

1. CURRENT WATER RIGHT INFORMATION

Water Right Subject to Transfer (check and complete one of the following):

X	Certificated Right	86203/86204/86205	
		Certificate Number	
<input type="checkbox"/>	Adjudicated, Non-certificated Right	Name of Decree	Page Number
<input type="checkbox"/>	Permit for which Proof has been Approved	-	Date Claim of Beneficial Use Submitted
		Permit Number	
<input type="checkbox"/>	Transferred Right for which Proof has been Filed	-	Date Claim of Beneficial Use Submitted
		Previous Transfer Number	
X	Permit for Supplemental Irrigation	s-30789/s-7400/s-54406	
		Permit Number	

RECEIVED

DEC 27 2010

WATER RESOURCES DEPT
SALEM, OREGON

- Name on Permit, Certificate, or Decree: Stanfield Irrigation District
- Priority Date(s):

If there are **multiple Priority Dates** identified on the water right, any information provided in Supplemental Form A of this application must identify which priority date is associated with each of the authorized points of diversion or appropriation and places of use.

Source(s) of Water to be Affected by Transfer: Umatilla River

Tributary to: Columbia River

- Are there **other water rights**, Permits or Ground Water Registrations associated with this land?

Yes No

If "Yes", what are the Permit, Registration or Certificate Numbers? 86204/86205

Any "layered" water use or a right that is supplemental to a primary right proposed for transfer **must be included in the transfer or be cancelled.**

1
1
1
1
7
7

▪ Certificate Number or other identifying number: 86203/86204/86205

The following information must be provided only for those points of diversion or appropriation that are involved in the transfer.

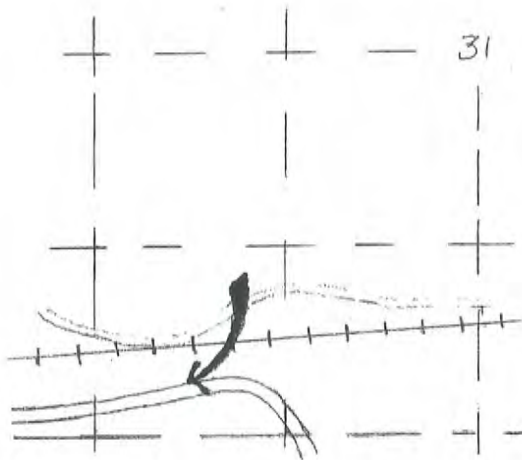
If a point of diversion or appropriation is not numbered on the decree or water right certificate or permit, assign it a unique number in the following table (e.g. POD #1 or POA(well) #1). Use the number to refer to the point of diversion or appropriation serving the place of use described in Tables I and II. Note: Permanent district transfers do not allow for a change in point of diversion or appropriation to serve the proposed place of use.

Government lot and donation land claim numbers must be included in the table below **only** if the information is reflected on the existing water right.

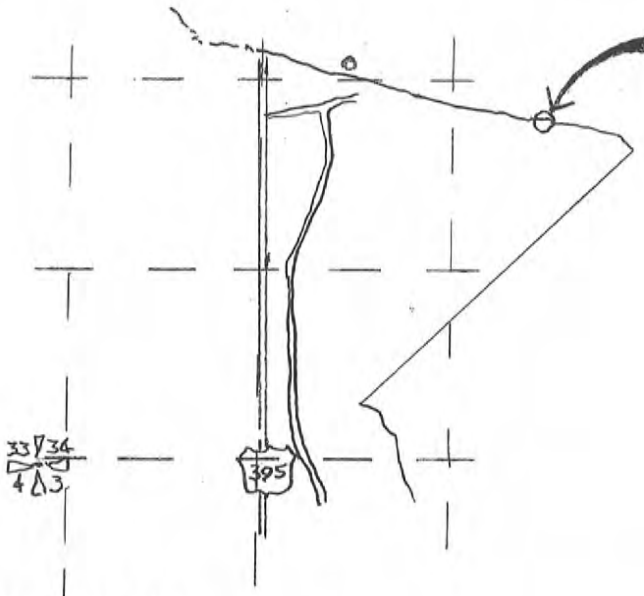
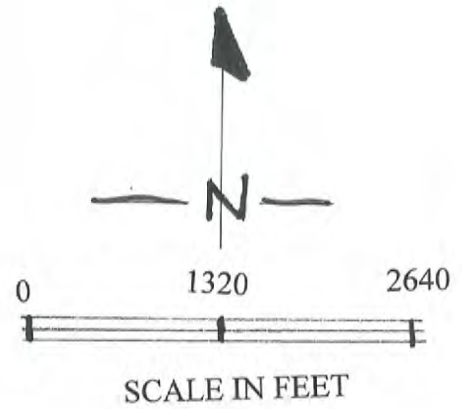
Location of Existing Authorized Point(s) of Diversion (POD) or Appropriation (POA):
(i.e., the allowed point(s) of diversion or appropriation listed on the water right for the "FROM" or "OFF" lands)

AUTHORIZED POINT(S) of DIVERSION (POD) or APPROPRIATION (POA)							
POD# or POA#	TWP	RNG	SEC	Q - Q	DLC	GOV'T LOT	MEASURED DISTANCES
C-7	3 N	30 E	31	SW SW			380 FEET NORTH AND 650 FEET EAST FROM THE SW CORNER OF SECTION 31

RECEIVED
DEC 27 2010
WATER RESOURCES DEPT
SALEM, OREGON



T3N, R30E WM
 P.O.D. FURNISH DITCH LOCATED
 380' NORTH AND 650' EAST FROM
 THE SOUTHWEST CORNER OF
 SECTION 31



T2N, R32E WM
 P.O.D. MCKAY RESERVOIR
 LOCATED 2231' NORTH AND 3227' EAST
 FROM THE SOUTHWEST CORNER OF
 SECTION 34

RECEIVED
 DEC 27 2010
 WATER RESOURCES DEPT
 SALEM, OREGON

T 11177

▪ Certificate Number or other identifying number: 86203/86204/86205

— Provided the district filed notice of a change in place of use pursuant to OAR 690-385-4100, reference the District Internal Notice Number (DINN) used to describe the change(s) to be made permanent by this transfer.

Government lot (GOV'T LOT) and donation land claim numbers (DLC) must be included in the tables below **only** if the information is reflected on the existing water right.

TABLE I. – AUTHORIZED PLACE OF USE

CERT #	PRIORITY DATE	USE	LEGAL DESCRIPTION						ACRES	USER NAME	DINN	
			TWP	RNG	SEC	Q - Q	DLC	GOV'T LOT				TAX LOT
86204	1965	IR	4	29	24	SWSE			100	7.6	DITCHEN LAND CO	PT 2010-DITCHEN
86203	1924	IS	4	29	24	SWSE			100	7.6	DITCHEN LAND CO	PT 2010-DITCHEN
86205	2007	IS	4	29	24	SWSE			100	7.6	DITCHEN LAND CO	PT 2010-DITCHEN
86204	1965	IR	4	29	25	NENE			204	9.6	DITCHEN LAND CO	PT 2010-DITCHEN
86203	1924	IS	4	29	25	NENE			204	9.6	DITCHEN LAND CO	PT 2010-DITCHEN
86205	2007	IS	4	29	25	NENE			204	9.6	DITCHEN LAND CO	PT 2010-DITCHEN
86204	1965	IR	4	29	25	SENE			204	9.5	DITCHEN LAND CO	PT 2010-DITCHEN
86203	1924	IS	4	29	25	SENE			204	9.5	DITCHEN LAND CO	PT 2010-DITCHEN
86205	2007	IS	4	29	25	SENE			204	9.5	DITCHEN LAND CO	PT 2010-DITCHEN
86204	1965	IR	4	29	25	NENW			204	2.6	DITCHEN LAND CO	PT 2010-DITCHEN
86203	1924	IS	4	29	25	NENW			204	2.6	DITCHEN LAND CO	PT 2010-DITCHEN
86205	2007	IS	4	29	25	NENW			204	2.6	DITCHEN LAND CO	PT 2010-DITCHEN
86204	1965	IR	4	29	25	NWNW			204	.07	DITCHEN LAND CO	PT 2010-DITCHEN
86203	1924	IS	4	29	25	NWNW			204	.07	DITCHEN LAND CO	PT 2010-DITCHEN
86205	2007	IS	4	29	25	NWNW			204	.07	DITCHEN LAND CO	PT 2010-DITCHEN
86204	1965	IR	4	29	25	NWNW			204	3.7	DITCHEN LAND CO	PT 2010-DITCHEN

WATER RESOURCES DEPT
 SALEM, OREGON
 DEC 21 2010
 RECEIVED

T
1
1
1
7
7

86203	1924	IS	4	29	25	NWNW		204	3.7	DITCHEN LAND CO	PT 2010-DITCHEN
86205	2007	IS	4	29	25	NWNW		204	3.7	DITCHEN LAND CO	PT 2010-DITCHEN
86204	1965	IR	4	29	25	SWNW		204	7.8	DITCHEN LAND CO	PT 2010-DITCHEN
86203	1924	IS	4	29	25	SWNW		204	7.8	DITCHEN LAND CO	PT 2010-DITCHEN
86205	2007	IS	4	29	25	SWNW		204	7.8	DITCHEN LAND CO	PT 2010-DITCHEN
86204	1965	IR	4	29	25	SEW		204	.75	DITCHEN LAND CO	PT 2010-DITCHEN
86203	1924	IS	4	29	25	SEW		204	.75	DITCHEN LAND CO	PT 2010-DITCHEN
86205	2007	IS	4	29	25	SEW		204	.75	DITCHEN LAND CO	PT 2010-DITCHEN
86204	1965	IR	4	29	25	SEW		204	1.88	DITCHEN LAND CO	PT 2010-DITCHEN
86203	1924	IS	4	29	25	SEW		204	1.88	DITCHEN LAND CO	PT 2010-DITCHEN
86205	2007	IS	4	29	25	SEW		204	1.88	DITCHEN LAND CO	PT 2010-DITCHEN
86204	1965	IR	4	29	25	NWSW		204	5.4	DITCHEN LAND CO	PT 2010-DITCHEN
86203	1924	IS	4	29	25	NWSW		204	5.4	DITCHEN LAND CO	PT 2010-DITCHEN
86205	2007	IS	4	29	25	NENW		204	5.4	DITCHEN LAND CO	PT 2010-DITCHEN
											PT 2010-DITCHEN
86204	1965	IR	4	29	25	NESE		204	7.1	DITCHEN LAND CO	PT 2010-DITCHEN
86203	1924	IS	4	29	25	NESE		204	7.1	DITCHEN LAND CO	PT 2010-DITCHEN
86205	2007	IS	4	29	25	NESE		204	7.1	DITCHEN LAND CO	PT 2010-DITCHEN
									TOTAL:	56.00	

RECEIVED
 DEC 27 2010
 WATER RESOURCES DEPT
 SALEM, OREGON

T
1
1
1
1
7
7

▪ Certificate Number or other identifying number: 86203/86204/86205

TABLE II. - PROPOSED PLACE OF USE

CERT #	PRIORITY DATE	USE	LEGAL DESCRIPTION							ACRES	USER NAME	DINN
			TWP	RNG	SEC	Q - Q	DLC	GOV'T LOT	TAX LOT			
86204	1965	IR	4	29	25	NENW			204	.50	DITCHEN LAND CO.	PT 2010-DITCHEN
86203	1924	IS	4	29	25	NENW			204	.50	DITCHEN LAND CO.	PT 2010-DITCHEN
86205	2007	IS	4	29	25	NENW			204	.50	DITCHEN LAND CO.	PT 2010-DITCHEN
86204	1965	IR	4	29	25	SESW			204	.75	DITCHEN LAND CO.	PT 2010-DITCHEN
86203	1924	IS	4	29	25	SESW			204	.75	DITCHEN LAND CO.	PT 2010-DITCHEN
86205	2007	IS	4	29	25	SESW			204	.75	DITCHEN LAND CO.	PT 2010-DITCHEN
86204	1965	IR	4	29	25	NWSW			204	.75	DITCHEN LAND CO.	PT 2010-DITCHEN
86203	1924	IS	4	29	25	NWSW			204	.75	DITCHEN LAND CO.	PT 2010-DITCHEN
86205	2007	IS	4	29	25	NWSW			204	.75	DITCHEN LAND CO.	PT 2010-DITCHEN
86204	1965	IR	4	29	25	NESE			204	.75	DITCHEN LAND CO.	PT 2010-DITCHEN
86203	1924	IS	4	29	25	NESE			204	.75	DITCHEN LAND CO.	PT 2010-DITCHEN
86205	2007	IS	4	29	25	NESE			204	.75	DITCHEN LAND CO.	PT 2010-DITCHEN
86204	1965	IR	4	29	25	NESE			204	9.5	DITCHEN LAND CO.	PT 2010-DITCHEN
86203	1924	IS	4	29	25	NESE			204	9.5	DITCHEN LAND CO.	PT 2010-DITCHEN
86205	2007	IS	4	29	25	NESE			204	9.5	DITCHEN LAND CO.	PT 2010-DITCHEN
86204	1965	IR	4	29	25	NESE			204	.75	DITCHEN LAND CO.	PT 2010-DITCHEN
86203	1924	IS	4	29	25	NESE			204	.75	DITCHEN LAND CO.	PT 2010-DITCHEN

WATER RESOURCES DEPT
 SALEM, OREGON
 JUL 8 7 2010
 RECEIVED

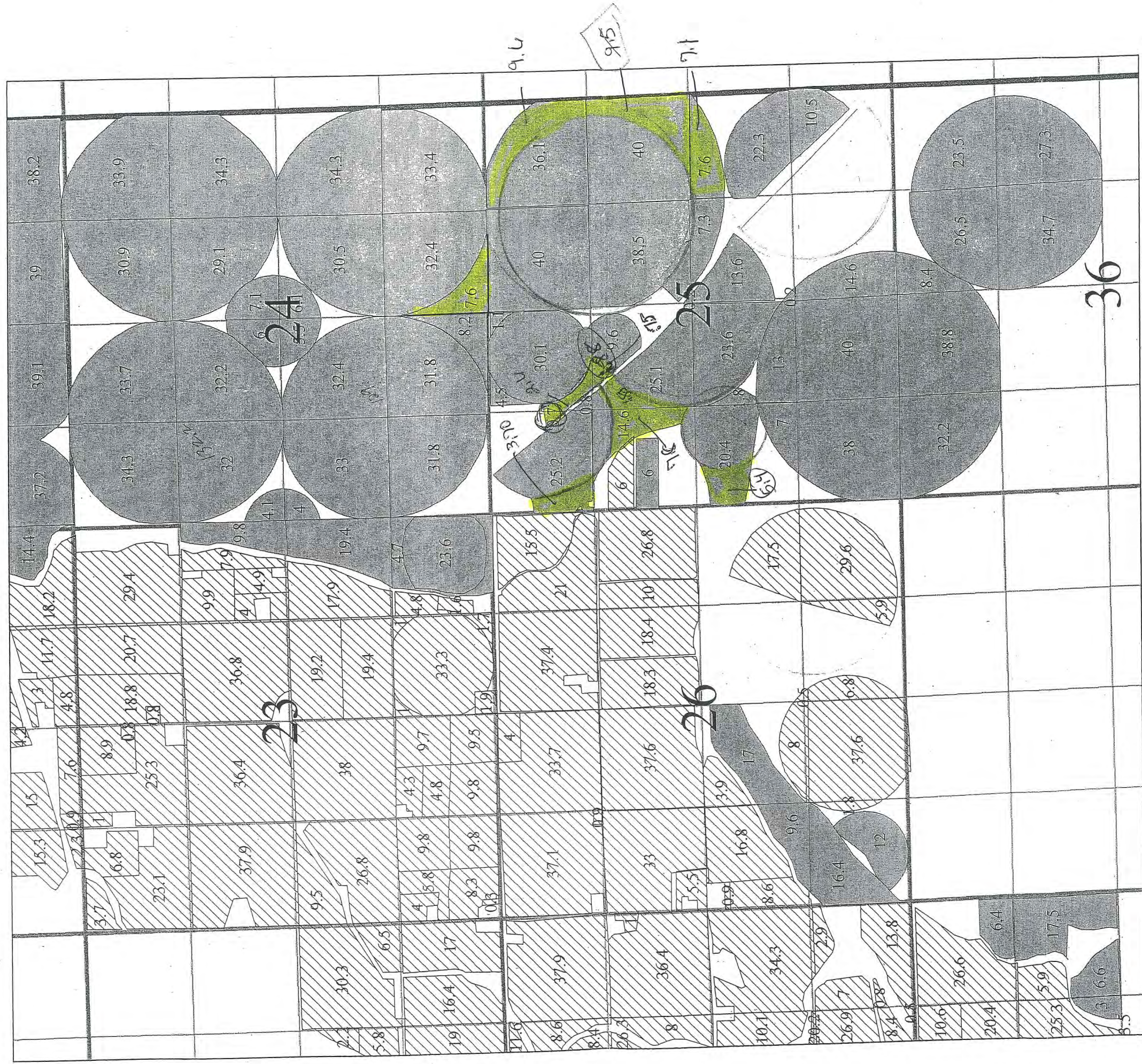
86205	2007	IS	4	29	25	NESE			204	.75	DITCHEN LAND CO.	PT 2010-DITCHEN
86204	1965	IR	4	29	25	SWSE			204	18.0	DITCHEN LAND CO.	PT 2010-DITCHEN
86203	1924	IS	4	29	25	SWSE			204	18.0	DITCHEN LAND CO.	PT 2010-DITCHEN
86205	2007	IS	4	29	25	SWSE			204	18.0	DITCHEN LAND CO.	PT 2010-DITCHEN
86204	1965	IR	4	29	25	SESE			204	25.0	DITCHEN LAND CO.	PT 2010-DITCHEN
86203	1924	IS	4	29	25	SESE			204	25.0	DITCHEN LAND CO.	PT 2010-DITCHEN
86205	2007	IS	4	29	25	SESE			204	25.0	DITCHEN LAND CO.	PT 2010-DITCHEN
TOTAL:										56.00		

RECEIVED
 DEC 27 2010
 WATER RESOURCES DEPT
 SALEM OREGON

T 11177

TOWNSHIP 4 NORTH, RANGE 29 EAST, W.M.

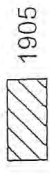
SECTIONS 23, 24, 25, 26, and 36



Legend

stan429final

Priority



1905



1965

1 inch = 1320 feet

From Lands

RECEIVED

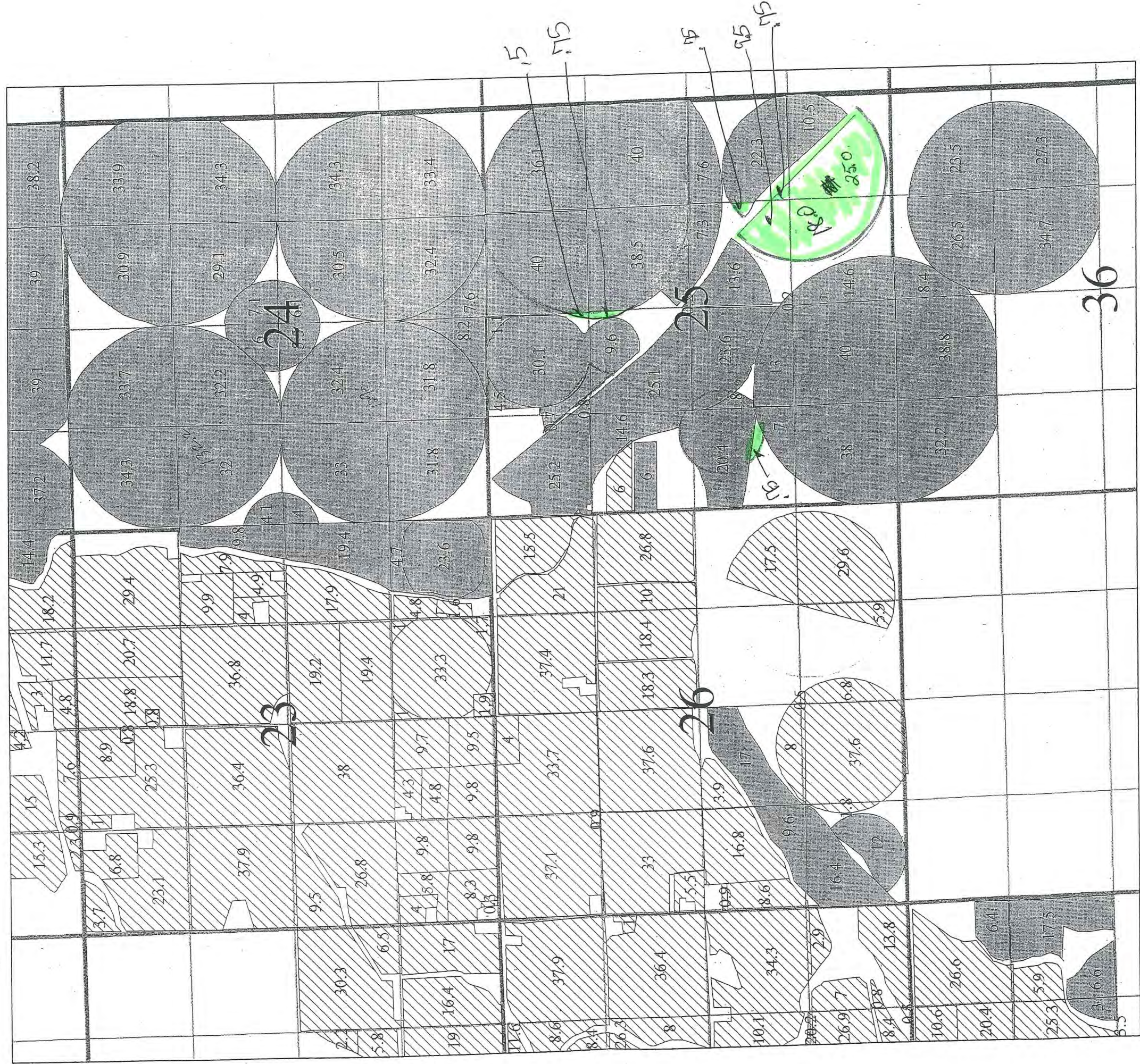
DEC 27 2011

WATER RESOURCES DEPT
SALEM, OREGON

T 11177

TOWNSHIP 4 NORTH, RANGE 29 EAST, W.M.



SECTIONS 23, 24, 25, 26, and 36



Legend

stan429final

Priority

-  1905
-  1965

RECEIVED

DEC 27 2010

WATER RESOURCES DEPT
SALEM, OREGON

1 inch = 1320 feet

To Lands



District Permanent Water Right Transfer Application Supplemental Form A

DESCRIPTION OF PROPOSED CHANGE(S) TO A WATER RIGHT

List only one water right per page. A **separate Supplemental Form A must be completed for each** certificate, permit, decree, or other right involved in the proposed transfer.

Attach additional copies of Supplemental Form A as needed to describe other certificates, permits, decrees or other rights involved in this transfer.

1. CURRENT WATER RIGHT INFORMATION

Water Right Subject to Transfer (check and complete one of the following):

X	Certificated Right	86203/86204/86205	
		Certificate Number	
<input type="checkbox"/>	Adjudicated, Non-certificated Right	_____	_____
		Name of Decree	Page Number
<input type="checkbox"/>	Permit for which Proof has been Approved	-	_____
		Permit Number	Date Claim of Beneficial Use Submitted
<input type="checkbox"/>	Transferred Right for which Proof has been Filed	-	_____
		Previous Transfer Number	Date Claim of Beneficial Use Submitted
X	Permit for Supplemental Irrigation	s-30789/s-7400/s-54406	_____
		Permit Number	

- Name on Permit, Certificate, or Decree: Stanfield Irrigation District
- Priority Date(s):

If there are **multiple Priority Dates** identified on the water right, any information provided in Supplemental Form A of this application must identify which priority date is associated with each of the authorized points of diversion or appropriation and places of use.

Source(s) of Water to be Affected by Transfer: Umatilla River

Tributary to: Columbia River

- Are there **other water rights**, Permits or Ground Water Registrations associated with this land?

Yes No

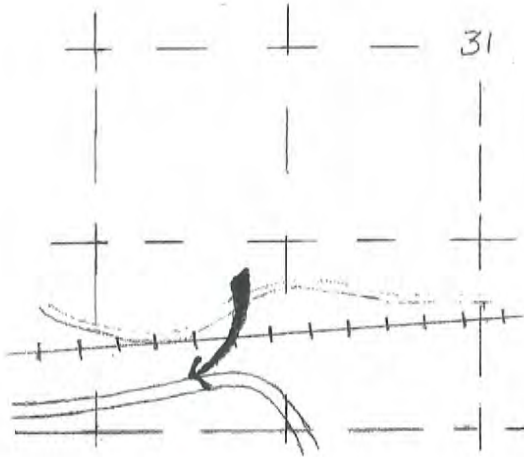
If “Yes”, what are the Permit, Registration or Certificate Numbers? 86204/86205

Any “layered” water use or a right that is supplemental to a primary right proposed for transfer **must be included in the transfer or be cancelled.**

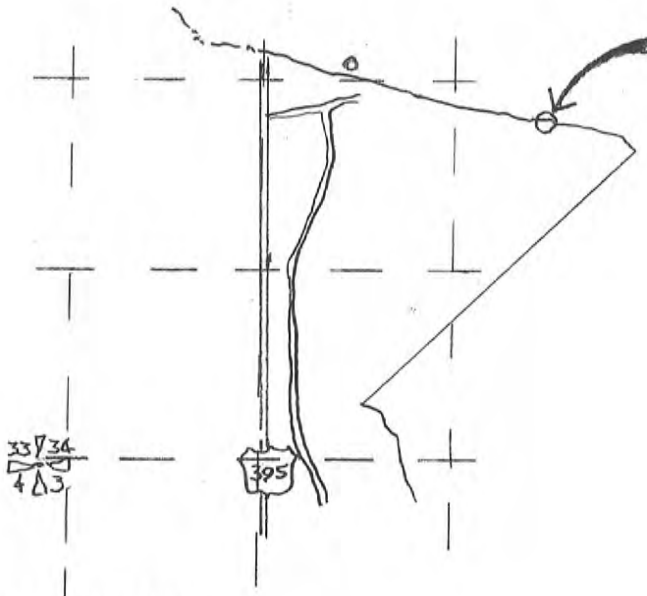
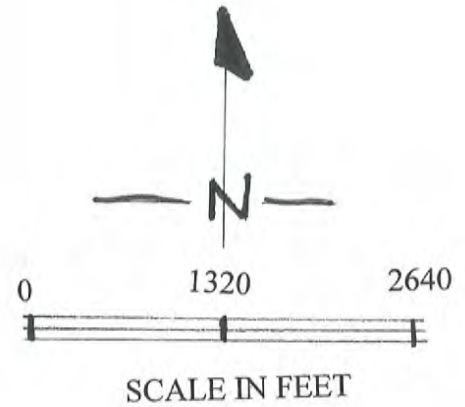
RECEIVED

DEC 27 2010

WATER RESOURCES DEPT
SALEM, OREGON



T3N, R30E WM
 P.O.D. FURNISH DITCH LOCATED
 380' NORTH AND 650' EAST FROM
 THE SOUTHWEST CORNER OF
 SECTION 31



T2N, R32E WM
 P.O.D. MCKAY RESERVOIR
 LOCATED 2231' NORTH AND 3227' EAST
 FROM THE SOUTHWEST CORNER OF
 SECTION 34

RECEIVED

DEC 27 2010

WATER RESOURCES DEPT
 SALEM, OREGON

RECEIVED

DEC 27 2010

▪ Certificate Number or other identifying number: 86203/86204/86205

WATER RESOURCES DEPT
SALEM, OREGON

Provided the district filed notice of a change in place of use pursuant to OAR 690-385-4100, reference the District Internal Notice Number (DINN) used to describe the change(s) to be made permanent by this transfer.

Government lot (GOV'T LOT) and donation land claim numbers (DLC) must be included in the tables below only if the information is reflected on the existing water right.

TABLE I. - AUTHORIZED PLACE OF USE

CERT #	PRIORITY DATE	USE	LEGAL DESCRIPTION							ACRES	USER NAME	DINN
			TWP	RNG	SEC	Q - Q	DLC	GOV'T LOT	TAX LOT			
86204	1965	IR	4	29	24	SWSE			100	7.6	DITCHEN LAND CO	PT 2010-DITCHEN
86203	1924	IS	4	29	24	SWSE			100	7.6	DITCHEN LAND CO	PT 2010-DITCHEN
86205	2007	IS	4	29	24	SWSE			100	7.6	DITCHEN LAND CO	PT 2010-DITCHEN
86204	1965	IR	4	29	25	NENE			204	9.6	DITCHEN LAND CO	PT 2010-DITCHEN
86203	1924	IS	4	29	25	NENE			204	9.6	DITCHEN LAND CO	PT 2010-DITCHEN
86205	2007	IS	4	29	25	NENE			204	9.6	DITCHEN LAND CO	PT 2010-DITCHEN
86204	1965	IR	4	29	25	SENE			204	9.5	DITCHEN LAND CO	PT 2010-DITCHEN
86203	1924	IS	4	29	25	SENE			204	9.5	DITCHEN LAND CO	PT 2010-DITCHEN
86205	2007	IS	4	29	25	SENE			204	9.5	DITCHEN LAND CO	PT 2010-DITCHEN
86204	1965	IR	4	29	25	NENW			204	2.6	DITCHEN LAND CO	PT 2010-DITCHEN
86203	1924	IS	4	29	25	NENW			204	2.6	DITCHEN LAND CO	PT 2010-DITCHEN
86205	2007	IS	4	29	25	NENW			204	2.6	DITCHEN LAND CO	PT 2010-DITCHEN
86204	1965	IR	4	29	25	NWNW			204	.07	DITCHEN LAND CO	PT 2010-DITCHEN
86203	1924	IS	4	29	25	NWNW			204	.07	DITCHEN LAND CO	PT 2010-DITCHEN
86205	2007	IS	4	29	25	NWNW			204	.07	DITCHEN LAND CO	PT 2010-DITCHEN
86204	1965	IR	4	29	25	NWNW			204	3.7	DITCHEN LAND CO	PT 2010-DITCHEN

1
1
1
1
7
7

86203	1924	IS	4	29	25	NWNW			204	3.7	DITCHEN LAND CO	PT 2010-DITCHEN
86205	2007	IS	4	29	25	NWNW			204	3.7	DITCHEN LAND CO	PT 2010-DITCHEN
86204	1965	IR	4	29	25	SWNW			204	7.8	DITCHEN LAND CO	PT 2010-DITCHEN
86203	1924	IS	4	29	25	SWNW			204	7.8	DITCHEN LAND CO	PT 2010-DITCHEN
86205	2007	IS	4	29	25	SWNW			204	7.8	DITCHEN LAND CO	PT 2010-DITCHEN
86204	1965	IR	4	29	25	SENW			204	.75	DITCHEN LAND CO	PT 2010-DITCHEN
86203	1924	IS	4	29	25	SENW			204	.75	DITCHEN LAND CO	PT 2010-DITCHEN
86205	2007	IS	4	29	25	SENW			204	.75	DITCHEN LAND CO	PT 2010-DITCHEN
86204	1965	IR	4	29	25	SENW			204	1.88	DITCHEN LAND CO	PT 2010-DITCHEN
86203	1924	IS	4	29	25	SENW			204	1.88	DITCHEN LAND CO	PT 2010-DITCHEN
86205	2007	IS	4	29	25	SENW			204	1.88	DITCHEN LAND CO	PT 2010-DITCHEN
86204	1965	IR	4	29	25	NWSW			204	5.4	DITCHEN LAND CO	PT 2010-DITCHEN
86203	1924	IS	4	29	25	NWSW			204	5.4	DITCHEN LAND CO	PT 2010-DITCHEN
86205	2007	IS	4	29	25	NENW			204	5.4	DITCHEN LAND CO	PT 2010-DITCHEN
												PT 2010-DITCHEN
86204	1965	IR	4	29	25	NESE			204	7.1	DITCHEN LAND CO	PT 2010-DITCHEN
86203	1924	IS	4	29	25	NESE			204	7.1	DITCHEN LAND CO	PT 2010-DITCHEN
86205	2007	IS	4	29	25	NESE			204	7.1	DITCHEN LAND CO	PT 2010-DITCHEN
										TOTAL:	56.00	

RECEIVED

DEC 27 2010

WATER RESOURCES DEPT
SALEM, OREGON

RECEIVED

DEC 27 2010

WATER RESOURCES DEPT
SALEM, OREGON

▪ Certificate Number or other identifying number: 86203/86204/86205

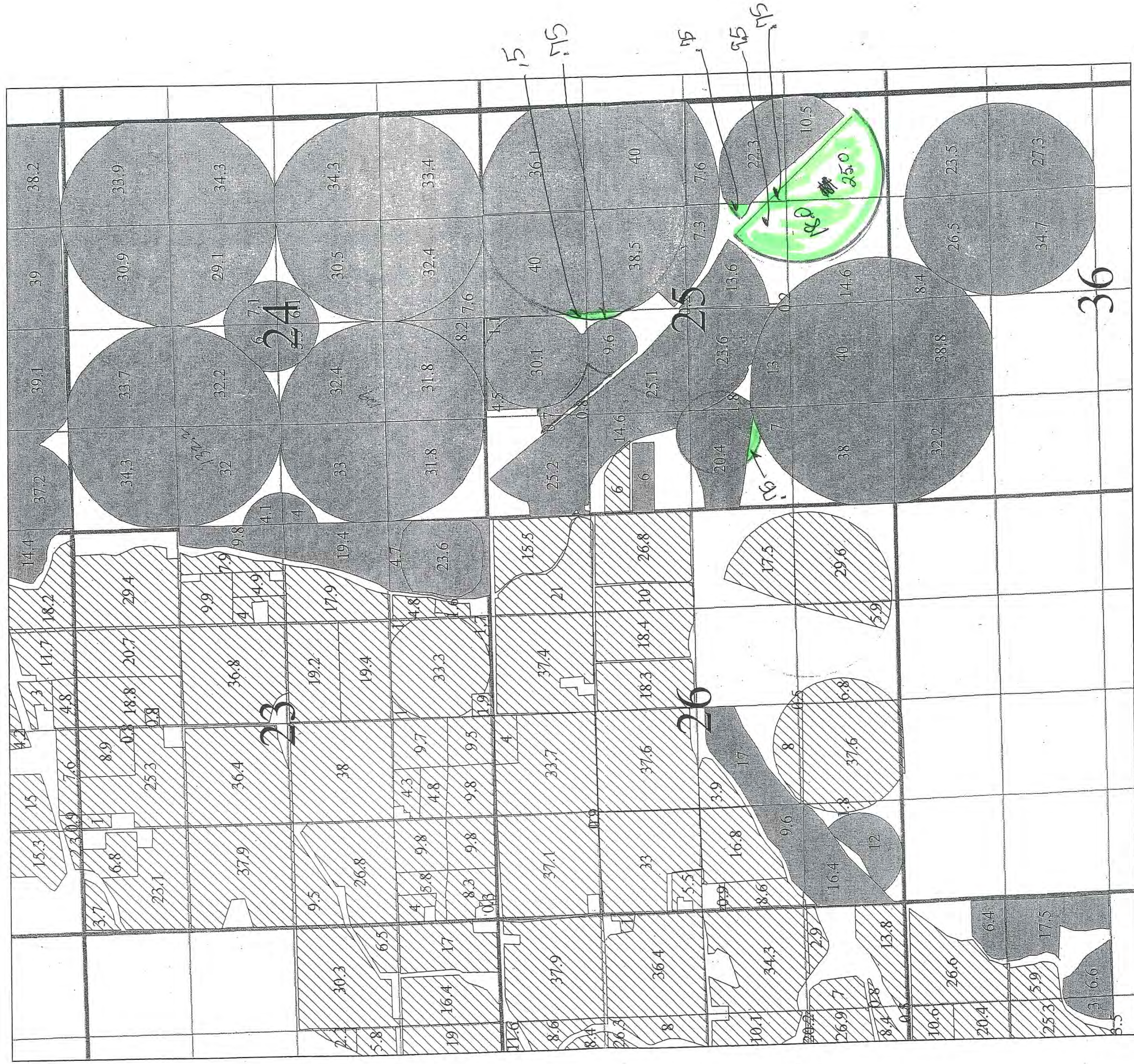
TABLE II. - PROPOSED PLACE OF USE

CERT #	PRIORITY DATE	USE	LEGAL DESCRIPTION							ACRES	USER NAME	DINN
			TWP	RNG	SEC	Q - Q	DLC	GOV'T LOT	TAX LOT			
86204	1965	IR	4	29	25	NENW			204	.50	DITCHEN LAND CO.	PT 2010-DITCHEN
86203	1924	IS	4	29	25	NENW			204	.50	DITCHEN LAND CO.	PT 2010-DITCHEN
86205	2007	IS	4	29	25	NENW			204	.50	DITCHEN LAND CO.	PT 2010-DITCHEN
86204	1965	IR	4	29	25	SESW			204	.75	DITCHEN LAND CO.	PT 2010-DITCHEN
86203	1924	IS	4	29	25	SESW			204	.75	DITCHEN LAND CO.	PT 2010-DITCHEN
86205	2007	IS	4	29	25	SESW			204	.75	DITCHEN LAND CO.	PT 2010-DITCHEN
86204	1965	IR	4	29	25	NWSW			204	.75	DITCHEN LAND CO.	PT 2010-DITCHEN
86203	1924	IS	4	29	25	NWSW			204	.75	DITCHEN LAND CO.	PT 2010-DITCHEN
86205	2007	IS	4	29	25	NWSW			204	.75	DITCHEN LAND CO.	PT 2010-DITCHEN
86204	1965	IR	4	29	25	NESE			204	.75	DITCHEN LAND CO.	PT 2010-DITCHEN
86203	1924	IS	4	29	25	NESE			204	.75	DITCHEN LAND CO.	PT 2010-DITCHEN
86205	2007	IS	4	29	25	NESE			204	.75	DITCHEN LAND CO.	PT 2010-DITCHEN
86204	1965	IR	4	29	25	NESE			204	9.5	DITCHEN LAND CO.	PT 2010-DITCHEN
86203	1924	IS	4	29	25	NESE			204	9.5	DITCHEN LAND CO.	PT 2010-DITCHEN
86205	2007	IS	4	29	25	NESE			204	9.5	DITCHEN LAND CO.	PT 2010-DITCHEN
86204	1965	IR	4	29	25	NESE			204	.75	DITCHEN LAND CO.	PT 2010-DITCHEN
86203	1924	IS	4	29	25	NESE			204	.75	DITCHEN LAND CO.	PT 2010-DITCHEN

T 111177

TOWNSHIP 4 NORTH, RANGE 29 EAST, W.M.

SECTIONS 23, 24, 25, 26, and 36



Legend

stan429final

Priority



1905



1965

1 inch = 1320 feet

To Lands

RECEIVED

DEC 27 2010

WATER RESOURCES DEPT
SALEM, OREGON



District Permanent Water Right Transfer Application Supplemental Form A

DESCRIPTION OF PROPOSED CHANGE(S) TO A WATER RIGHT

List only one water right per page. A separate Supplemental Form A must be completed for each certificate, permit, decree, or other right involved in the proposed transfer.

Attach additional copies of Supplemental Form A as needed to describe other certificates, permits, decrees or other rights involved in this transfer.

1. CURRENT WATER RIGHT INFORMATION

Water Right Subject to Transfer (check and complete one of the following):

X	Certificated Right	86202 (IR) 86377 (IS)	
		Certificate Number	
<input type="checkbox"/>	Adjudicated, Non-certificated Right	_____	Page Number _____
<input type="checkbox"/>	Permit for which Proof has been Approved	-	Date Claim of Beneficial Use Submitted _____
<input type="checkbox"/>	Transferred Right for which Proof has been Filed	-	Date Claim of Beneficial Use Submitted _____
x	Permit for Supplemental Irrigation	S-7400	Permit Number _____

- Name on Permit, Certificate, or Decree: Stanfield Irrigation District
- Priority Date(s): 3-8-1905/7-1-1924

If there are **multiple Priority Dates** identified on the water right, any information provided in Supplemental Form A of this application must identify which priority date is associated with each of the authorized points of diversion or appropriation and places of use.

Source(s) of Water to be Affected by Transfer: Umatilla River

Tributary to: Columbia River

- Are there **other water rights**, Permits or Ground Water Registrations associated with this land?
 - Yes No

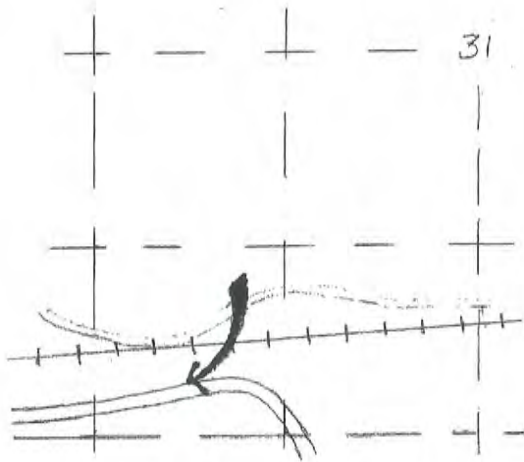
If "Yes", what are the Permit, Registration or Certificate Numbers? 86377

Any "layered" water use or a right that is supplemental to a primary right proposed for transfer **must be included in the transfer or be cancelled.**

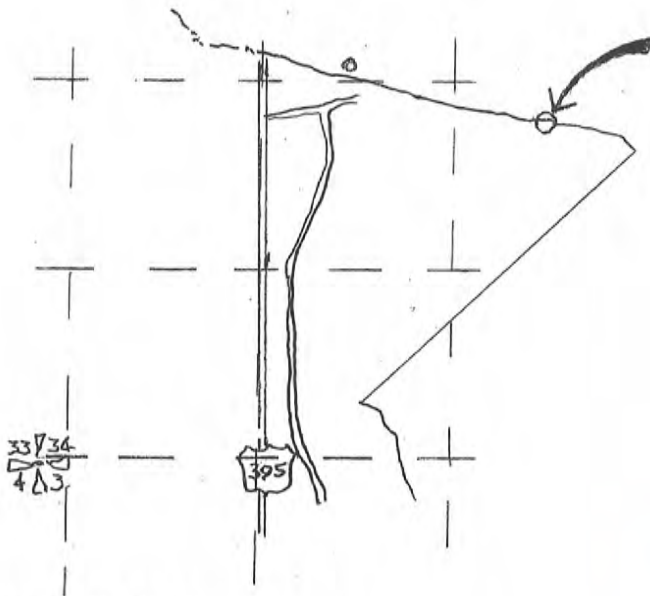
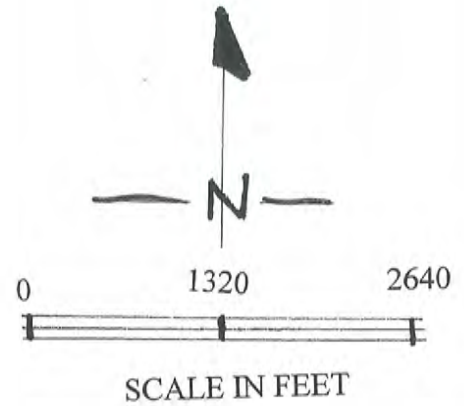
RECEIVED

DEC 27 2010

WATER RESOURCES DEPT
SALEM, OREGON



T3N, R30E WM
 P.O.D. FURNISH DITCH LOCATED
 380' NORTH AND 650' EAST FROM
 THE SOUTHWEST CORNER OF
 SECTION 31



T2N, R32E WM
 P.O.D. MCKAY RESERVOIR
 LOCATED 2231' NORTH AND 3227' EAST
 FROM THE SOUTHWEST CORNER OF
 SECTION 34

RECEIVED
 DEC 27 2010
 WATER RESOURCES DEPT
 SALEM, OREGON

▪ Certificate Number or other identifying number: 86202/86377

Provided the district filed notice of a change in place of use pursuant to OAR 690-385-4100, reference the District Internal Notice Number (DINN) used to describe the change(s) to be made permanent by this transfer.

Government lot (GOV'T LOT) and donation land claim numbers (DLC) must be included in the tables below **only** if the information is reflected on the existing water right.

TABLE I. – AUTHORIZED PLACE OF USE												
CERT #	PRIORITY DATE	USE	LEGAL DESCRIPTION							ACRES	USER NAME	DINN
			TWP	RNG	SEC	Q - Q	DLC	GOV'T LOT	TAX LOT			
86202	1905	IR	4N	29E	32	NE SE			1000	.50	JOSE TORRES	PT-TORRES 2010
86377	1924	IS	4N	29E	32	NE SE			1000	.50	JOSE TORRES	PT-TORRES 2010
TOTAL:										.50		

▪ Certificate Number or other identifying number: 86202/86377

RECEIVED

DEC 27 2010

TABLE II. – PROPOSED PLACE OF USE												
CERT #	PRIORITY DATE	USE	LEGAL DESCRIPTION							ACRES	USER NAME	DINN
			TWP	RNG	SEC	Q - Q	DLC	GOV'T LOT	TAX LOT			
83202	1905	IR	4N	29E	32	NE SE			1400	.50	JOSE TORRES	PT-TORRES 2010
86377	1924\	IS	4N	29E	32	NE SE			1400	.50	JOSE TORRES	PT-TORRES 2010
TOTAL:										.50		

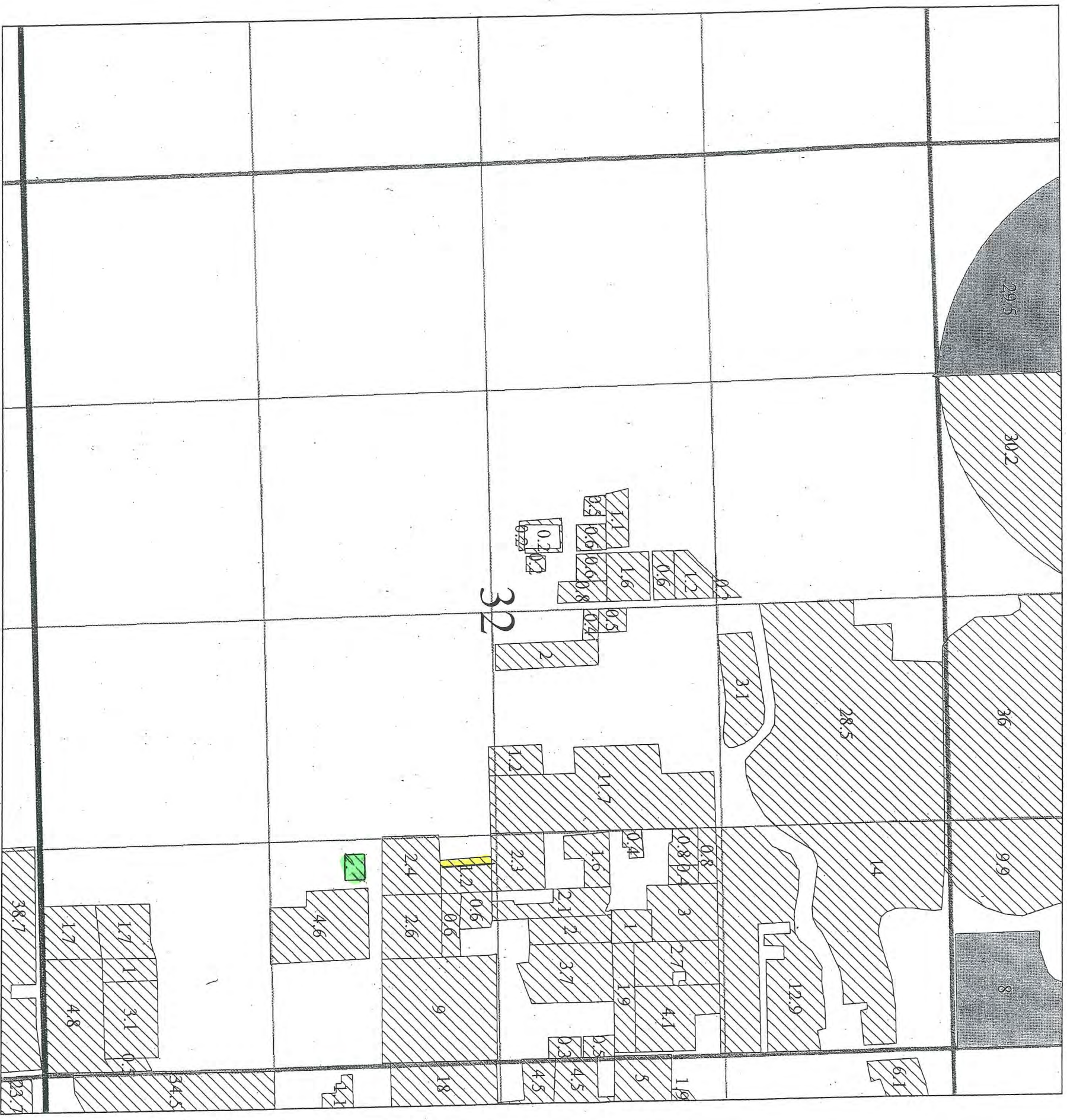
WATER RESOURCES DEPT
SALEM, OREGON

11177

TOWNSHIP 4 NORTH, RANGE 29 EAST, W.M.

SECTION 32

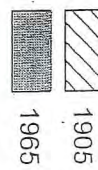
RECEIVED
DEC 21 2010
WATER RESOURCES DEPT
SALEM, OREGON



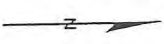
Legend

stan429final

Priority



1 inch = 660 feet



T 11177



District Permanent Water Right Transfer Application Supplemental Form A

DESCRIPTION OF PROPOSED CHANGE(S) TO A WATER RIGHT

List only one water right per page. A separate Supplemental Form A must be completed for each certificate, permit, decree, or other right involved in the proposed transfer.

Attach additional copies of Supplemental Form A as needed to describe other certificates, permits, decrees or other rights involved in this transfer.

1. CURRENT WATER RIGHT INFORMATION

Water Right Subject to Transfer (check and complete one of the following):

X	Certificated Right	86202 (IR) 86377 (IS)	
		Certificate Number	
<input type="checkbox"/>	Adjudicated, Non-certificated Right	_____	_____
		Name of Decree	Page Number
<input type="checkbox"/>	Permit for which Proof has been Approved	-	_____
		Permit Number	Date Claim of Beneficial Use Submitted
<input type="checkbox"/>	Transferred Right for which Proof has been Filed	-	_____
		Previous Transfer Number	Date Claim of Beneficial Use Submitted
X	Permit for Supplemental Irrigation	S-7400	
		Permit Number	

RECEIVED

DEC 27 2010

WATER RESOURCES DEPT
SALEM, OREGON

- Name on Permit, Certificate, or Decree: Stanfield Irrigation District
- Priority Date(s): 3-8-1905/7-1-1924

If there are **multiple Priority Dates** identified on the water right, any information provided in Supplemental Form A of this application must identify which priority date is associated with each of the authorized points of diversion or appropriation and places of use.

Source(s) of Water to be Affected by Transfer: Umatilla River

Tributary to: Columbia River

- Are there **other water rights**, Permits or Ground Water Registrations associated with this land?
 - Yes No

If "Yes", what are the Permit, Registration or Certificate Numbers? 86377

Any "layered" water use or a right that is supplemental to a primary right proposed for transfer **must be included in the transfer or be cancelled.**

▪ Certificate Number or other identifying number:

The following information must be provided only for those points of diversion or appropriation that are involved in the transfer.

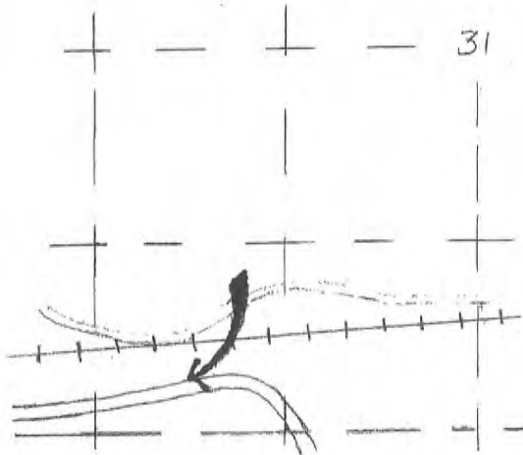
If a point of diversion or appropriation is not numbered on the decree or water right certificate or permit, assign it a unique number in the following table (e.g. POD #1 or POA(well) #1). Use the number to refer to the point of diversion or appropriation serving the place of use described in Tables I and II. Note: Permanent district transfers do not allow for a change in point of diversion or appropriation to serve the proposed place of use.

Government lot and donation land claim numbers must be included in the table below **only** if the information is reflected on the existing water right.

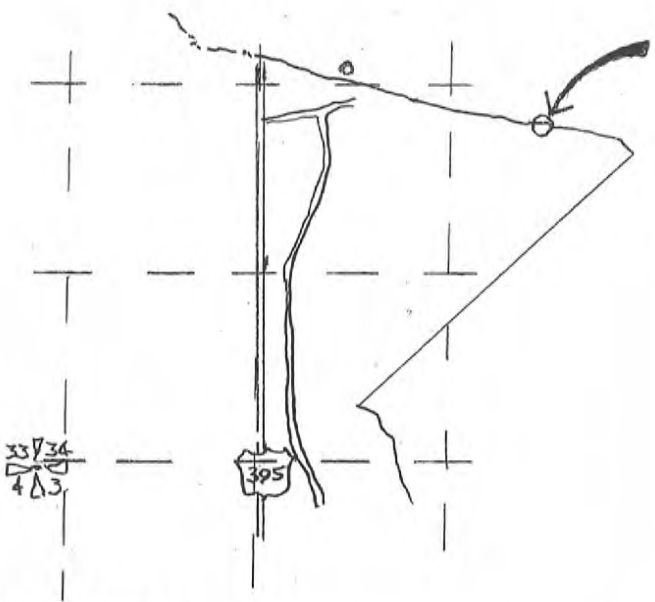

Location of Existing Authorized Point(s) of Diversion (POD) or Appropriation (POA):
(i.e., the allowed point(s) of diversion or appropriation listed on the water right for the "FROM" or "OFF" lands)

AUTHORIZED POINT(S) of DIVERSION (POD) or APPROPRIATION (POA)							
POD# or POA#	TWP	RNG	SEC	Q - Q	DLC	GOV'T LOT	MEASURED DISTANCES
C-7	3 N	30 E	31	SW SW			380 FEET NORTH AND 650 FEET EAST FROM THE SW CORNER OF SECTION 31
							RECEIVED
							DEC 27 2010
							WATER RESOURCES DEPT SALEM, OREGON

T 11177



T3N, R30E WM
 P.O.D. FURNISH DITCH LOCATED
 380' NORTH AND 650' EAST FROM
 THE SOUTHWEST CORNER OF
 SECTION 31



T2N, R32E WM
 P.O.D. MCKAY RESERVOIR
 LOCATED 2231' NORTH AND 3227' EAST
 FROM THE SOUTHWEST CORNER OF
 SECTION 34

RECEIVED
 DEC 27 2010
 WATER RESOURCES DEPT
 SALEM, OREGON

▪ Certificate Number or other identifying number: 86202/86377

Provided the district filed notice of a change in place of use pursuant to OAR 690-385-4100, reference the District Internal Notice Number (DINN) used to describe the change(s) to be made permanent by this transfer.

Government lot (GOV'T LOT) and donation land claim numbers (DLC) must be included in the tables below **only** if the information is reflected on the existing water right.

TABLE I. – AUTHORIZED PLACE OF USE												
CERT #	PRIORITY DATE	USE	LEGAL DESCRIPTION							ACRES	USER NAME	DINN
			TWP	RNG	SEC	Q - Q	DLC	GOV'T LOT	TAX LOT			
86202	1905	IR	4N	29E	32	NE SE			1000	.50	JOSE TORRES	PT-TORRES 2010
86377	1924	IS	4N	29E	32	NE SE			1000	.50	JOSE TORRES	PT-TORRES 2010
TOTAL:										.50		

RECEIVED

▪ Certificate Number or other identifying number: 86202/86377

DEC 27 2010

WATER RESOURCES DEPT
SALEM, OREGON

TABLE II. – PROPOSED PLACE OF USE												
CERT #	PRIORITY DATE	USE	LEGAL DESCRIPTION							ACRES	USER NAME	DINN
			TWP	RNG	SEC	Q - Q	DLC	GOV'T LOT	TAX LOT			
83202	1905	IR	4N	29E	32	NE SE			1400	.50	JOSE TORRES	PT-TORRES 2010
86377	1924	IS	4N	29E	32	NE SE			1400	.50	JOSE TORRES	PT-TORRES 2010
TOTAL:										.50		

11177



District Permanent Water Right Transfer Application Supplemental Form A

DESCRIPTION OF PROPOSED CHANGE(S) TO A WATER RIGHT

List only one water right per page. A **separate Supplemental Form A must be completed for each** certificate, permit, decree, or other right involved in the proposed transfer.

Attach additional copies of Supplemental Form A as needed to describe other certificates, permits, decrees or other rights involved in this transfer.

1. CURRENT WATER RIGHT INFORMATION

Water Right Subject to Transfer (check and complete one of the following):

<input checked="" type="checkbox"/> Certificated Right	86202 (IR)	86377 (IS)	86203 (IR)
	Certificate Number		
<input type="checkbox"/> Adjudicated, Non-certificated Right	_____	_____	
	Name of Decree		Page Number
<input type="checkbox"/> Permit for which Proof has been Approved	-	_____	
	Permit Number	Date Claim of Beneficial Use Submitted	
<input type="checkbox"/> Transferred Right for which Proof has been Filed	-	_____	
	Previous Transfer Number	Date Claim of Beneficial Use Submitted	
<input checked="" type="checkbox"/> Permit for Supplemental Irrigation	S -7400 S-30789		
	Permit Number		

- Name on Permit, Certificate, or Decree: Stanfield Irrigation District
- Priority Date(s): 3-8-1905/6-23-1965/7-1-1924

If there are **multiple Priority Dates** identified on the water right, any information provided in Supplemental Form A of this application must identify which priority date is associated with each of the authorized points of diversion or appropriation and places of use.

Source(s) of Water to be Affected by Transfer: Umatilla River

Tributary to: Columbia River

- Are there **other water rights**, Permits or Ground Water Registrations associated with this land?
 Yes No

If "Yes", what are the Permit, Registration or Certificate Numbers? 86377/86203

Any "layered" water use or a right that is supplemental to a primary right proposed for transfer **must be included in the transfer or be cancelled.**

RECEIVED

DEC 27 2010

WATER RESOURCES DEPT
SALEM, OREGON

■ Certificate Number or other identifying number: 86203 / 86377/86202

The following information must be provided only for those points of diversion or appropriation that are involved in the transfer.

If a point of diversion or appropriation is not numbered on the decree or water right certificate or permit, assign it a unique number in the following table (e.g. POD #1 or POA(well) #1). Use the number to refer to the point of diversion or appropriation serving the place of use described in Tables I and II. Note: Permanent district transfers do not allow for a change in point of diversion or appropriation to serve the proposed place of use.

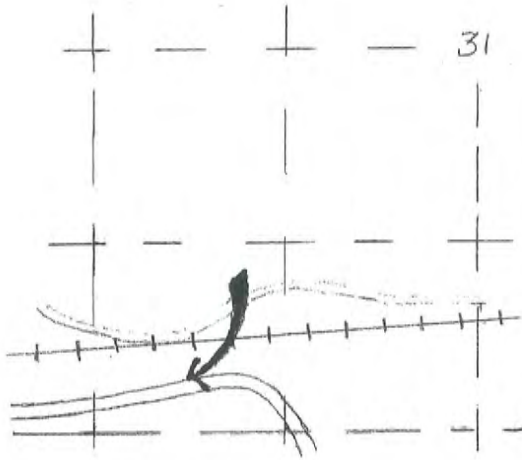
Government lot and donation land claim numbers must be included in the table below **only** if the information is reflected on the existing water right.

Location of Existing Authorized Point(s) of Diversion (POD) or Appropriation (POA):
 (i.e., the allowed point(s) of diversion or appropriation listed on the water right for the "FROM" or "OFF" lands)

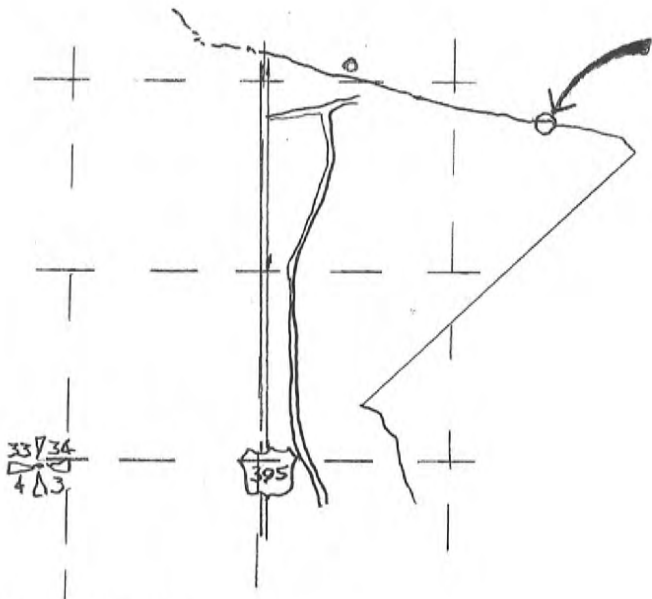
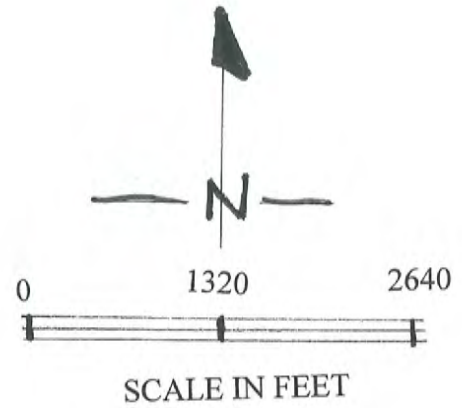
AUTHORIZED POINT(S) of DIVERSION (POD) or APPROPRIATION (POA)							
POD# or POA#	TWP	RNG	SEC	Q - Q	DLC	GOV'T LOT	MEASURED DISTANCES
C-7	3 N	30 E	31	SW SW			380 FEET NORTH AND 650 FEET EAST FROM THE SW CORNER OF SECTION 31

RECEIVED
 DEC 27 2010
 WATER RESOURCES DEPT
 SALEM, OREGON

T 11177



T3N, R30E WM
 P.O.D. FURNISH DITCH LOCATED
 380' NORTH AND 650' EAST FROM
 THE SOUTHWEST CORNER OF
 SECTION 31



T2N, R32E WM
 P.O.D. MCKAY RESERVOIR
 LOCATED 2231' NORTH AND 3227' EAST
 FROM THE SOUTHWEST CORNER OF
 SECTION 34

T 11177

RECEIVED
 DEC 27 2010
 WATER RESOURCES DEPT
 SALEM, OREGON

▪ Certificate Number or other identifying number: 86203 / 86377

Provided the district filed notice of a change in place of use pursuant to OAR 690-385-4100, reference the District Internal Notice Number (DINN) used to describe the change(s) to be made permanent by this transfer.

Government lot (GOV'T LOT) and donation land claim numbers (DLC) must be included in the tables below **only** if the information is reflected on the existing water right.

TABLE I. – AUTHORIZED PLACE OF USE

CERT #	PRIORITY DATE	USE	LEGAL DESCRIPTION							ACRES	USER NAME	DINN
			TWP	RNG	SEC	Q - Q	DLC	GOV'T LOT	TAX LOT			
86202	3-8-1905	IR	4N	29E	07	SE SE			200	6.37	TONY AMSTAD	PTN-AMSTAD-WINDBLOWN
86377	7/1/1924	IS	4N	29E	07	SE SE			200	6.37	TONY AMSTAD	PTN-AMSTAD-WINDBLOWN
86202	3-8-1905	IR	4N	29E	23	NE SW			900	.75	WINDBLOWN	PTN-AMSTAD-WINDBLOWN
86377	7/1/1924	IS	4N	29E	23	NE SW			900	.75	WINDBLOWN	PTN-AMSTAD-WINDBLOWN
86203	6/23/1965	IR	4N	29E	19	SE NW			100	2.4	WINDBLOWN	PTN-AMSTAD-WINDBLOWN
86377	7/1/1924	IS	4N	29E	19	SE NW			100	2.4	WINDBLOWN	PTN-AMSTAD-WINDBLOWN
TOTAL:										9.52		

RECEIVED
DEC 27 2010
WATER RESOURCES DEPT
SALEM, OREGON

11177

▪ Certificate Number or other identifying number: 86202 / 86377/86203

RECEIVED
 DEC 27 2010
 WATER RESOURCES DEPT
 SALEM, OREGON

TABLE II. – PROPOSED PLACE OF USE

CERT #	PRIORITY DATE	USE	LEGAL DESCRIPTION							ACRES	USER NAME	DINN
			TWP	RNG	SEC	Q - Q	DLC	GOV'T LOT	TAX LOT			
86202	1905	IR	4N	29E	19	SE NE			100	7.12	WINDBLOWN	PTN-AMSTAD-WINDBLOWN
86377	1924	IS	4N	29E	19	SE NE			100	7.12	WINDBLOWN	PTN-AMSTAD-WINDBLOWN
86203	1965	IR	4N	29E	19	SE NE			100	2.40	WINDBLOWN	PTN-AMSTAD-WINDBLOWN
86377	1924	IS	4N	29E	19	SE NE			100	2.40	WINDBLOWN	PTN-AMSTAD-WINDBLOWN
TOTAL:										9.52		

T 11177

STANFIELD IRRIGATION DISTRICT
P.O. BOX 416
STANFIELD, OR 97875

June 24, 1993

Chet Prior
HC 70 Box 110
Echo, OR 97826

delivered by fax

Chet,

As we are preparing the final draft of the HB3111 maps this week, I came upon the acreage Windblown owns in the Stanfield District. As you recall, you and I changed the 42 acres on the map to be part of two circles, 21 acres of water rights in the Northeast quarter, and 21 acres in the Southeast quarter of Section 19.

I never took that map change to the Board for approval as I should have done, in view of the political impact those two circles seem to have. The transfer was reviewed at the Board meeting this past Tuesday. The Board directed that the acres be put back into the original circle with water rights, located in the Northeast quarter of Section 19.

I have attached a copy of the map, with the acres as they will be located in the HB3111 filing. You will notice it is increased by the 5.66 acres transferred from Tony Amstad's property.

Thank you.


Susan Whelan

RECEIVED

DEC 27 2010

WATER RESOURCES DEPT
SALEM, OREGON

T 11177

HB 311

Water Right Transfers

Prepared By	Initials	Date
Approved By		

MADE IN U.S.A.

	to Pool	IN private	OUT private	
Ackley	.65			
Aichels, Victor	1.59			
Alford, S.A.	.40			
Allen, Richard	.75			
Amstad, Tony				
Anderson, Norman	.70		5.66	to Windblown
Bacchetti	.25			
Bailey, Paul	.02			
Bailey, Bob	.21			
Bailey, Roger	.17			
Bartley				
Bewan, Jim	.09		7.54	to Mello, Muri
Bussinger, Berk	.06			
Bussinger, Kelly	1.8			
Blaskinship	1.72			
Brown, Cecil	.90			
Bryant, Vernon	.6			
Challis, Clarence	.28			
Chesman,				
Collinsworth, Leonard	.70	3.9		from Watchli
Cooper	.27			
Crowell	2.19			
Daniels, Joe	.66			
Davis, Nabe	.25			
Davis, Jay	.08			
Davis, Pat	.04			
Devison, Ed	.05			
Dellon, Richard	.16			
Derimoor, Rich	.48			
Earle, William	.9			
Espinola, M	1.7			
Ebeland, David	.22			
Furber, Frank				
Gabriel, Greg	1.13		1.8	to Watchli
Gabriel, Bob	1.8			
Gerisch, Elizabeth	.8			
Gibbs, Althea	1.44			
Gifford	3.4	3.36		
Ghanadiaz	.7			
Guthery, Stewart		.38		
Hall, Warren	.18			From Norton

RECEIVED
 DEC 17 2000
 WATER RESOURCES DEPT
 SALEM, OREGON

T 11177

26.7

Starting 693ft West of the SE corner of the NE Quarter of the SE Section of Township 4 North, Range 29 East, W.M. Section 7,

Going North 682.5 ft., then
East 642 ft., then
South 60 ft., then
West 443 ft., then
South 339.5 ft., then
West 100.5 ft., then
South 221.5 ft., then
West 118 ft ending at the starting point – 3.37 acres

Starting 581ft. West of the SE corner of the NE Quarter of the SE Section of Township 4 North, Range 29 East, W.M. Section 7,

Going North 33 ft., then
East 162 ft., then
North 266 ft., then
Northeast 43 ft., then
East 200.5 then
Southeast 43 ft., then
East 157 ft., then
South 124 ft., then –
West 150 ft., then
South 115.5 ft., then –
East 150 ft., then
South 33 ft. ending at the starting point – 2.50 acres

Starting 221 ft South of the NE corner of the NE Quarter of the SE Section of Township 4 North, Range 29 East, W.M. Section 7,

Going West 147.5 ft., then
South 156.5 ft., then
East 147.5 ft., then
North 156.5 ft ending at the starting point - .50 acres

RECEIVED

DEC 27 2010

WATER RESOURCES DEPT
SALEM, OREGON

Oregon Water Resources Web Mapping Application (beta)

Active Layer: Water Rights Locate a place on the map Use Basic Map Help Links

Map Contents

- OWRD Data
 - Rule Boundaries
 - Political Boundaries
 - Water Availability
 - Water Rights
 - Surface water
- Base Data
 - Political Boundaries
 - PLS
 - Roads
 - Surface water
 - Topography
- Imagery
 - Aerial Photography
 - OSU Imagery

Results

Identify - No results found
No results found

Reference Only - Not to scale

RECEIVED
 DEC 27 2010
 WATER RESOURCES DEPT
 SALEM, OREGON

T 11177

Oregon Water Resources Web Mapping Application (beta)

Active Layer: Water Rights Locate a place on the map ▶ Use Basic Map ▶ Help ▶ Links ▶

Map Contents

- OWRD Data
 - Rule Boundaries
 - Political Boundaries
 - Water Availability
 - Water Rights
 - Surface water
- Base Data
 - Political Boundaries
 - PLS
 - Roads
 - Surface water
 - Topography
- Imagery
 - Aerial Photography
 - OSU Imagery

Results

Identify - No results found
No results found

Reference Only - Not to Scale

RECEIVED

DEC 27 2010

WATER RESOURCES DEPT
SALEM, OREGON

T 11177

Oregon Water Resources Web Mapping Application (beta)

Active Layer: Water Rights

Locate a place on the map ▶ Use Basic Map ▶ Help ▶ Links ▶

Map Contents

- OWRD Data
 - + Rule Boundaries
 - + Political Boundaries
 - + Water Availability
 - + Water Rights
 - + Surface water
- Base Data
 - + Political Boundaries
 - + PLS
 - + Roads
 - + Surface water
 - + Topography
- Imagery
 - Aerial Photography
 - + OSU Imagery

Results

Identify - No results found
No results found

Reference Only - Not to Scale

T 11177

RECEIVED

DEC 27 2010

WATER RESOURCES DEPT
SALEM, OREGON

Starting 693ft West of the SE corner of the NE Quarter of the SE Section of Township 4 North, Range 29 East, W.M. Section 7,

Going North 682.5 ft., then
East 642 ft., then
South 60 ft., then
West 443 ft., then
South 339.5 ft., then
West 100.5 ft., then
South 221.5 ft., then
West 118 ft ending at the starting point – 3.37 acres

Starting 581ft. West of the SE corner of the NE Quarter of the SE Section of Township 4 North, Range 29 East, W.M. Section 7,

Going North 33 ft., then
East 162 ft., then
North 266 ft., then
Northeast 43 ft., then
East 200.5 then
Southeast 43 ft., then
East 157 ft., then
South 124 ft., then
West 150 ft., then
South 115.5 ft., then
East 150 ft., then
South 33 ft. ending at the starting point – 2.50 acres

Starting 221 ft South of the NE corner of the NE Quarter of the SE Section of Township 4 North, Range 29 East, W.M. Section 7,

Going West 147.5 ft., then
South 156.5 ft., then
East 147.5 ft., then
North 156.5 ft ending at the starting point - .50 acres

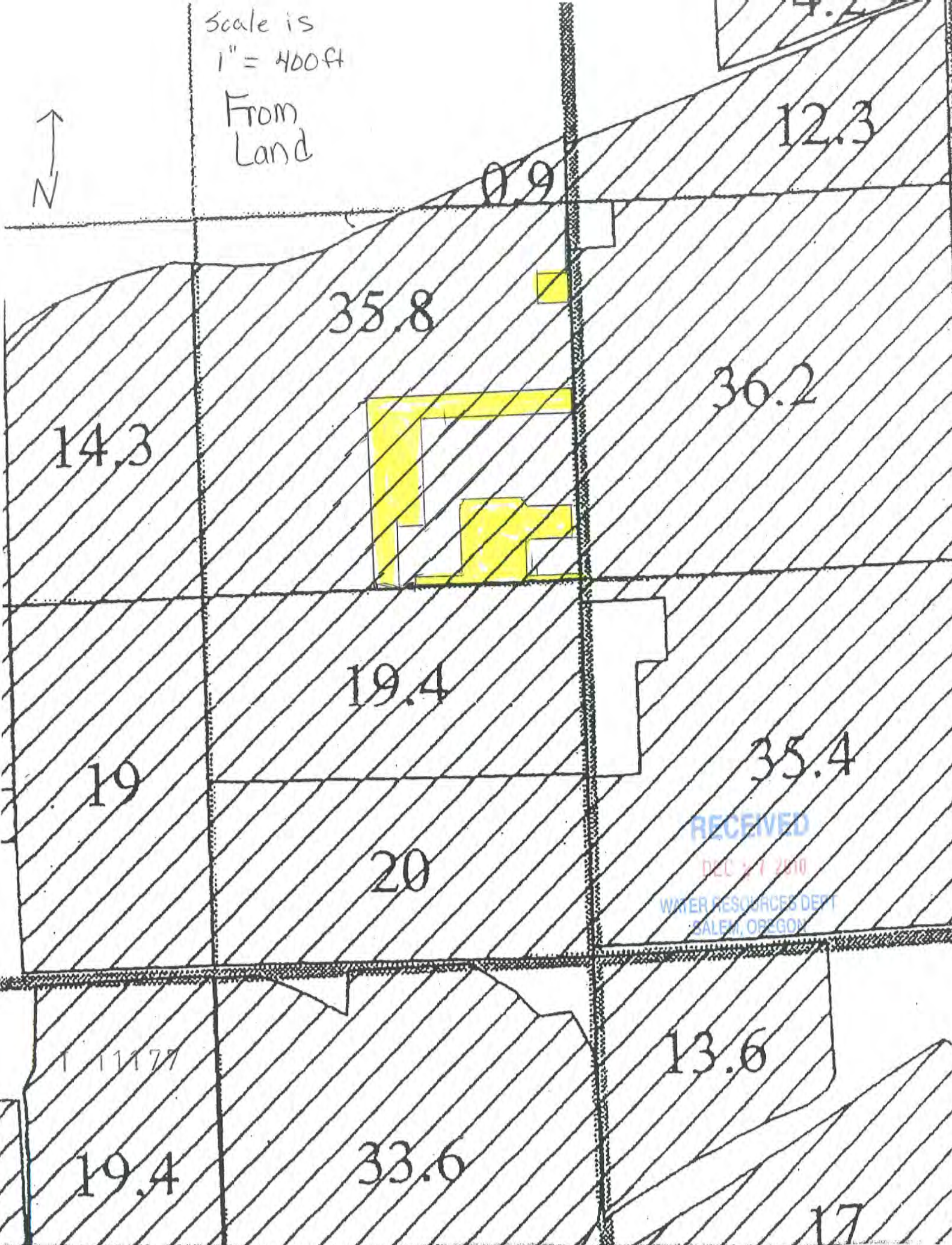
RECEIVED

DEC 27 2010

WATER RESOURCES DEPT
SALEM, OREGON

T 11177

Scale is
1" = 400ft
From
Land

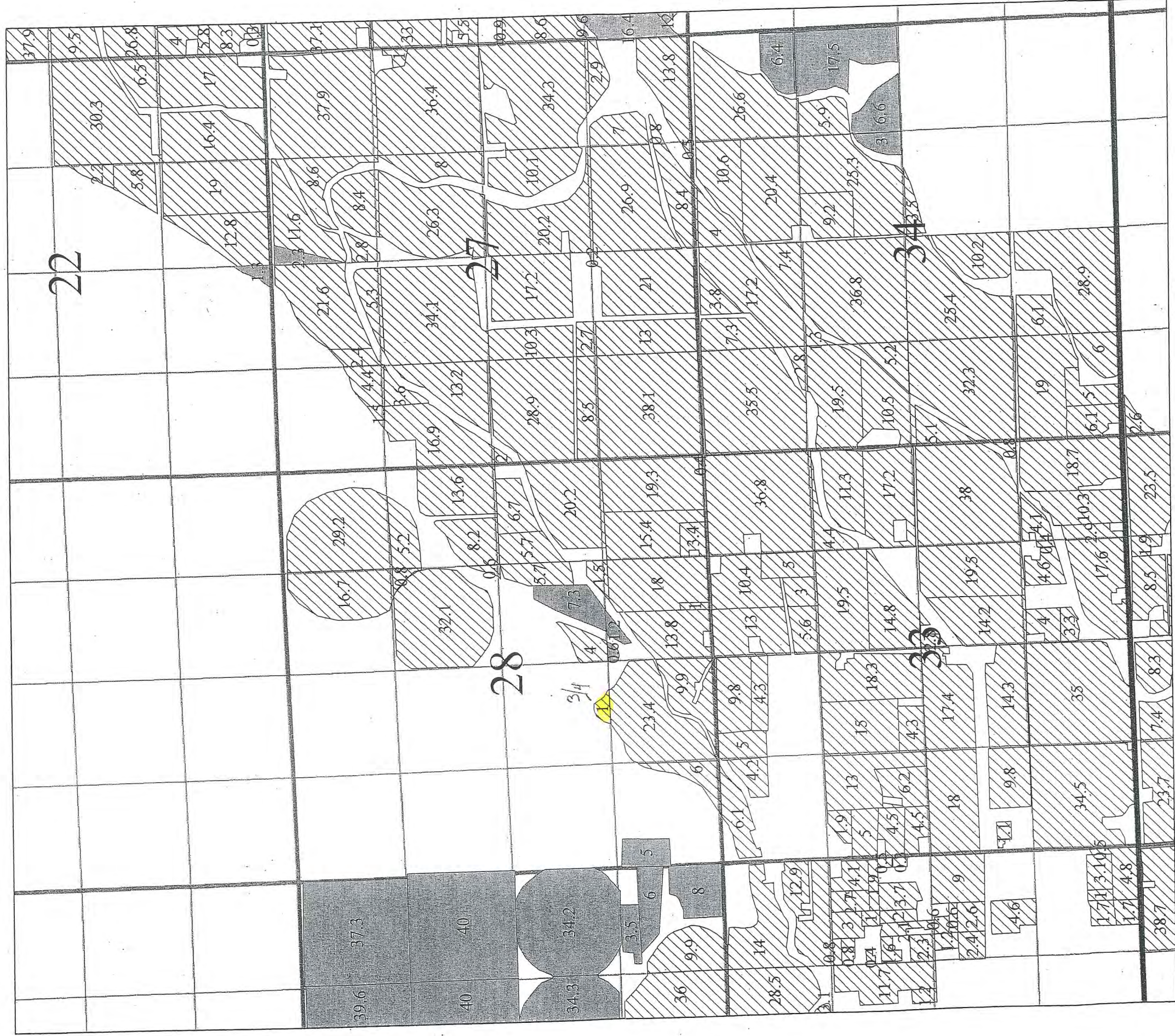


T 11177

From
Lands

TOWNSHIP 4 NORTH, RANGE 29 EAST, W.M.



SECTIONS 22, 27, 28, 33 and 34



Legend

stan429final

Priority

-  1905
-  1965

1 inch = 1320 feet

RECEIVED

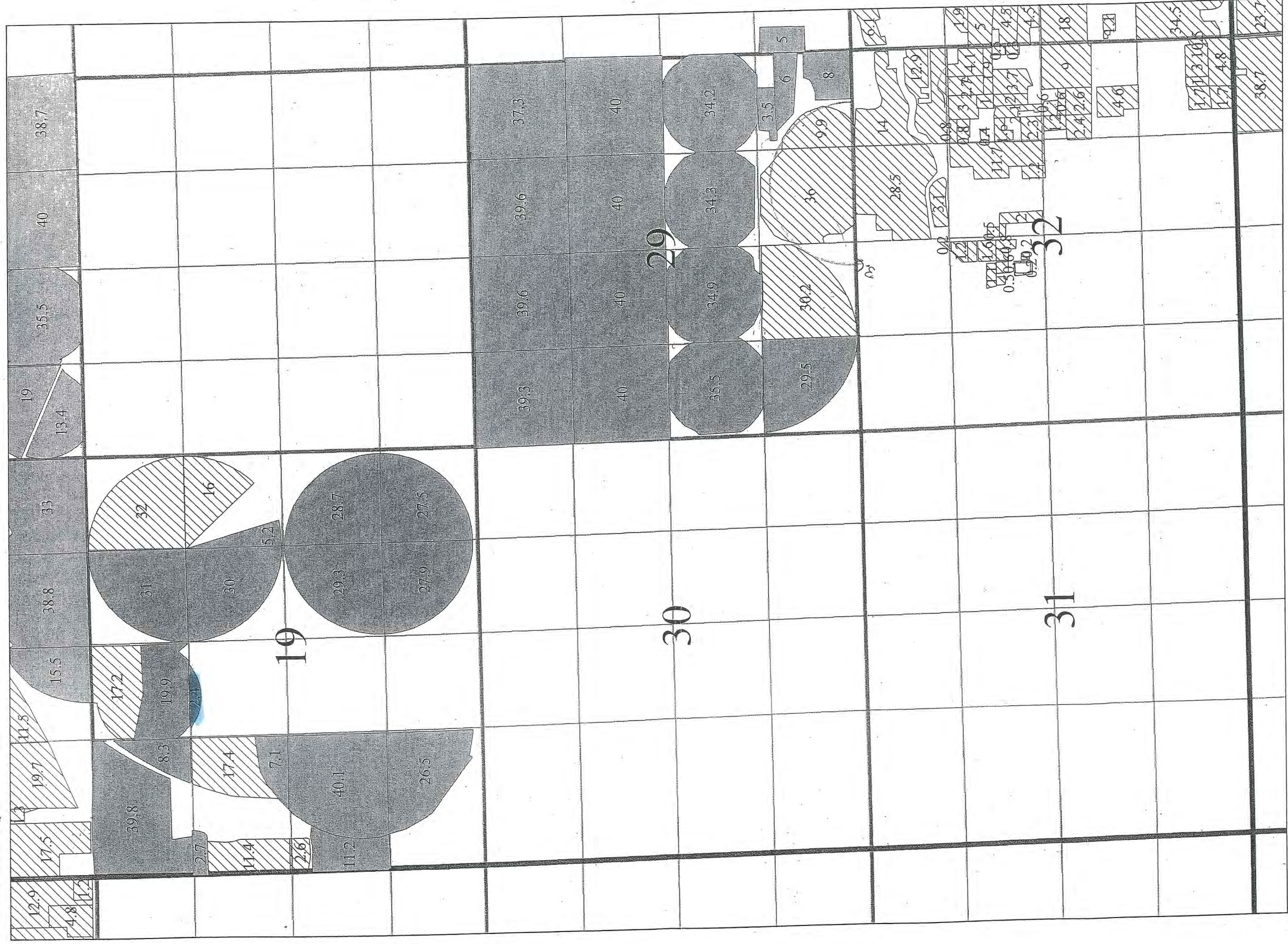
DEC 27 2010

WATER RESOURCES DEPT
SALEM, OREGON

T 111177

TOWNSHIP 4 NORTH, RANGE 29 EAST, W.M.
From Lands



SECTIONS 19, 29, and 32



Legend

stan429final

Priority

-  1905
-  1965

1 inch = 1320 feet

RECEIVED

DEC 27 2010

WATER RESOURCES DEPT
SALEM, OREGON



District Permanent Water Right Transfer Application

RECEIVED

DEC 27 2010

WATER RESOURCES DEPT SALEM, OREGON

Supplemental Form A

DESCRIPTION OF PROPOSED CHANGE(S) TO A WATER RIGHT

List only one water right per page. A separate Supplemental Form A must be completed for each certificate, permit, decree, or other right involved in the proposed transfer.

Attach additional copies of Supplemental Form A as needed to describe other certificates, permits, decrees or other rights involved in this transfer.

1. CURRENT WATER RIGHT INFORMATION

Water Right Subject to Transfer (check and complete one of the following):

Table with 5 rows and 3 columns: Right Type, Certificate/Permit/Decree Number, and Date Claim of Beneficial Use Submitted.

Name on Permit, Certificate, or Decree: Stanfield Irrigation District

Priority Date(s): 3-8-1905/6-23-1965/7-1-1924

If there are multiple Priority Dates identified on the water right, any information provided in Supplemental Form A of this application must identify which priority date is associated with each of the authorized points of diversion or appropriation and places of use.

Source(s) of Water to be Affected by Transfer: Umatilla River

Tributary to: Columbia River

Are there other water rights, Permits or Ground Water Registrations associated with this land?

Yes No

If Yes, what are the Permit, Registration or Certificate Numbers? 86377/86203

Any layered water use or a right that is supplemental to a primary right proposed for transfer must be included in the transfer or be cancelled.

11177

■ Certificate Number or other identifying number: 86203 / 86377/86202

The following information must be provided only for those points of diversion or appropriation that are involved in the transfer.

If a point of diversion or appropriation is not numbered on the decree or water right certificate or permit, assign it a unique number in the following table (e.g. POD #1 or POA(well) #1). Use the number to refer to the point of diversion or appropriation serving the place of use described in Tables I and II. Note: Permanent district transfers do not allow for a change in point of diversion or appropriation to serve the proposed place of use.

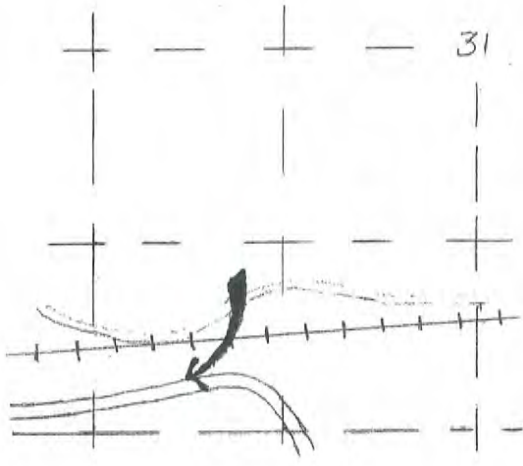
Government lot and donation land claim numbers must be included in the table below **only** if the information is reflected on the existing water right.

Location of Existing Authorized Point(s) of Diversion (POD) or Appropriation (POA):
 (i.e., the allowed point(s) of diversion or appropriation listed on the water right for the "FROM" or "OFF" lands)

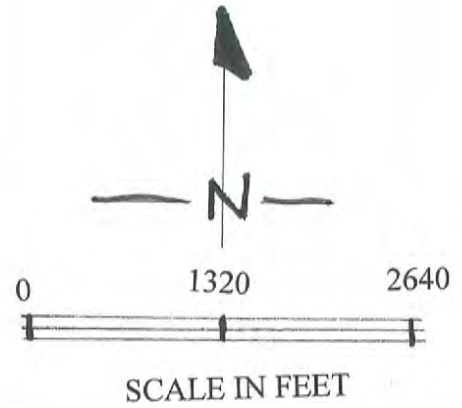
AUTHORIZED POINT(S) of DIVERSION (POD) or APPROPRIATION (POA)							
POD# or POA#	TWP	RNG	SEC	Q - Q	DLC	GOV'T LOT	MEASURED DISTANCES
C-7	3 N	30 E	31	SW SW			380 FEET NORTH AND 650 FEET EAST FROM THE SW CORNER OF SECTION 31

RECEIVED
 DEC 27 2010
 WATER RESOURCES DEPT
 SALEM, OREGON

T 11177



T3N, R30E WM
 P.O.D. FURNISH DITCH LOCATED
 380' NORTH AND 650' EAST FROM
 THE SOUTHWEST CORNER OF
 SECTION 31



T2N, R32E WM
 P.O.D. McKAY RESERVOIR
 LOCATED 2231' NORTH AND 3227' EAST
 FROM THE SOUTHWEST CORNER OF
 SECTION 34

RECEIVED
 DEC 27 2010
 WATER RESOURCES DEPT
 SALEM, OREGON

T 11177

▪ Certificate Number or other identifying number: 86203 / 86377

Provided the district filed notice of a change in place of use pursuant to OAR 690-385-4100, reference the District Internal Notice Number (DINN) used to describe the change(s) to be made permanent by this transfer.

Government lot (GOV'T LOT) and donation land claim numbers (DLC) must be included in the tables below **only** if the information is reflected on the existing water right.

TABLE I. – AUTHORIZED PLACE OF USE												
CERT #	PRIORITY DATE	USE	LEGAL DESCRIPTION							ACRES	USER NAME	DINN
			TWP	RNG	SEC	Q - Q	DLC	GOV'T LOT	TAX LOT			
86202	3-8-1905	IR	4N	29E	07	SE SE			200	6.37	TONY AMSTAD	PTN-AMSTAD-WINDBLOWN
86377	7/1/1924	IS	4N	29E	07	SE SE			200	6.37	TONY AMSTAD	PTN-AMSTAD-WINDBLOWN
86202	3-8-1905	IR	4N	29E	23	NE SW			900	.75	WINDBLOWN	PTN-AMSTAD-WINDBLOWN
86377	7/1/1924	IS	4N	29E	23	NE SW			900	.75	WINDBLOWN	PTN-AMSTAD-WINDBLOWN
86203	6/23/1965	IR	4N	29E	19	SE NW			100	2.4	WINDBLOWN	PTN-AMSTAD-WINDBLOWN
86377	7/1/1924	IS	4N	29E	19	SE NW			100	2.4	WINDBLOWN	PTN-AMSTAD-WINDBLOWN
TOTAL:										9.52		

RECEIVED
DEC 27 2010
WATER RESOURCES DEPT
SALEM, OREGON

11177

▪ Certificate Number or other identifying number: 86202 / 86377/86203

RECEIVED

DEC 27 2010

WATER RESOURCES DEPT
SALEM, OREGON

TABLE II. - PROPOSED PLACE OF USE

CERT #	PRIORITY DATE	USE	LEGAL DESCRIPTION							ACRES	USER NAME	DINN
			TWP	RNG	SEC	Q - Q	DLC	GOV'T LOT	TAX LOT			
86202	1905	IR	4N	29E	19	SE NE			100	7.12	WINDBLOWN	PTN-AMSTAD-WINDBLOWN
86377	1924	IS	4N	29E	19	SE NE			100	7.12	WINDBLOWN	PTN-AMSTAD-WINDBLOWN
86203	1965	IR	4N	29E	19	SE NE			100	2.40	WINDBLOWN	PTN-AMSTAD-WINDBLOWN
86377	1924	IS	4N	29E	19	SE NE			100	2.40	WINDBLOWN	PTN-AMSTAD-WINDBLOWN
TOTAL:										9.52		

T 11177

STANFIELD IRRIGATION DISTRICT
P.O. BOX 416
STANFIELD, OR 97875

June 24, 1993

Chet Prior
HC 70 Box 110
Echo, OR 97826

delivered by fax

Chet,

As we are preparing the final draft of the HB3111 maps this week, I came upon the acreage Windblown owns in the Stanfield District. As you recall, you and I changed the 42 acres on the map to be part of two circles, 21 acres of water rights in the Northeast quarter, and 21 acres in the Southeast quarter of Section 19.

I never took that map change to the Board for approval as I should have done, in view of the political impact those two circles seem to have. The transfer was reviewed at the Board meeting this past Tuesday. The Board directed that the acres be put back into the original circle with water rights, located in the Northeast quarter of Section 19.

I have attached a copy of the map, with the acres as they will be located in the HB3111 filing. You will notice it is increased by the 5.66 acres transferred from Tony Amstad's property.

Thank you.


Susan Whelan

RECEIVED

DEC 27 2010

WATER RESOURCES DEPT
SALEM, OREGON

T 11177

HB 311

Water Right Transfers

(1)

Prepared By	Initials	Date
Approved By		

MADE IN U.S.A.

	to Pool	IN private	OUT private	
Ackley	.65			
Aicheld, Victor	1.59			
Alford, A.A.	.40			
Aden, Richard	.75			
Amstad, Tony				
Anderson, Norman	.70		5.66	to Windblown
Bacchetti	.25			
Bailey, Paul	.02			
Bailey, Bob	.21			
Bailey, Roger	.17			
Bartley				
Bewan, Jim	.09		7.54	to Mello, Muri
Bussinger, Berk	.06			
Bussinger, Kelly	1.8			
Blaskinship	1.72			
Brown, Cecil	.90			
Bryant, Vernon	.6			
Challis, Clarence	.28			
Chesman,		3.9		
Collinsworth, Leonard	.70			from Watchki
Cooper	.27			
Crowell	2.19			
Daniels, Joe	.66			
Davis, Nabe	.25			
Davis, Jay	.08			
Davis, Art	.04			
Devison, Ed	.05			
Dellon, Richard	.16			
Dixsmoor, Rich	.48			
East, William	.9			
Espinola M	1.7			
Eveland, David	.22			
Furber, Frank			1.8	to Watchki
Gabriel, Greg	1.13			
Gabriel, Bob	1.8			
Gerisch, Elizabeth	.8			
Gibbs, Althea	1.44			
Gifford	3.4	3.36		
Granadics	.7			
Guthery, Stewart		.38		
Hall, Warren	.18			From Norton
T 11177	26.7			

RECEIVED

DEC 27 2000

WATER RESOURCES DEPT
SALEM, OREGON

Starting 693ft West of the SE corner of the NE Quarter of the SE Section of Township 4 North, Range 29 East, W.M. Section 7,

Going North 682.5 ft., then
East 642 ft., then
South 60 ft., then
West 443 ft., then
South 339.5 ft., then
West 100.5 ft., then
South 221.5 ft., then
West 118 ft ending at the starting point – 3.37 acres

Starting 581ft. West of the SE corner of the NE Quarter of the SE Section of Township 4 North, Range 29 East, W.M. Section 7,

Going North 33 ft., then
East 162 ft., then
North 266 ft., then
Northeast 43 ft., then
East 200.5 then
Southeast 43 ft., then
East 157 ft., then
South 124 ft., then –
West 150 ft., then
South 115.5 ft., then –
East 150 ft., then
South 33 ft. ending at the starting point – 2.50 acres

Starting 221 ft South of the NE corner of the NE Quarter of the SE Section of Township 4 North, Range 29 East, W.M. Section 7,

Going West 147.5 ft., then
South 156.5 ft., then
East 147.5 ft., then
North 156.5 ft ending at the starting point - .50 acres

RECEIVED

DEC 27 2010

WATER RESOURCES DEPT
SALEM, OREGON

Oregon Water Resources Web Mapping Application (beta)

Active Layer: Water Rights


Locate a place on the map ▶ Use Basic Map ▶ Help ▶ Links ▶

Map Contents

- OWRD Data
 - Rule Boundaries
 - Political Boundaries
 - Water Availability
 - Water Rights
 - Surface water
- Base Data
 - Political Boundaries
 - PLS
 - Roads
 - Surface water
 - Topography
- Imagery
 - Aerial Photography
 - OSU Imagery

Results

Identify - No results found
No results found



Reference Only - Not to scale

RECEIVED

DEC 27 2010

WATER RESOURCES DEPT
SALEM, OREGON

T 11177

Oregon Water Resources Web Mapping Application (beta)

Active Layer: Water Rights Locate a place on the map Use Basic Map Help Links

Map Contents

- OWRD Data
 - Rule Boundaries
 - Political Boundaries
 - Water Availability
 - Water Rights
 - Surface water
- Base Data
 - Political Boundaries
 - PLS
 - Roads
 - Surface water
 - Topography
- Imagery
 - Aerial Photography
 - OSU Imagery

Results

Identify - No results found
No results found

Perimeter: 580.75 Feet
Area: 00.0 Acres

NESE
NWSW

Reference Only - Not to Scale

RECEIVED

DEC 27 2010

WATER RESOURCES DEPT
SALEM, OREGON

T 11177

Oregon Water Resources Web Mapping Application (beta)

Active Layer: Water Rights Locate a place on the map Use Basic Map Help Links

Map Contents

- OWRD Data
 - Rule Boundaries
 - Political Boundaries
 - Water Availability
 - Water Rights
 - Surface water
- Base Data
 - Political Boundaries
 - PLS
 - Roads
 - Surface water
 - Topography
- Imagery
 - Aerial Photography
 - OSU Imagery

Results

Identify - No results found
No results found

Reference Only - Not to Scale

RECEIVED
 DEC 27 2010
 WATER RESOURCES DEPT
 SALEM, OREGON

T 11177

Starting 693ft West of the SE corner of the NE Quarter of the SE Section of Township 4 North, Range 29 East, W.M. Section 7,

Going North 682.5 ft., then
East 642 ft., then
South 60 ft., then
West 443 ft., then
South 339.5 ft., then
West 100.5 ft., then
South 221.5 ft., then
West 118 ft ending at the starting point – 3.37 acres

Starting 581ft. West of the SE corner of the NE Quarter of the SE Section of Township 4 North, Range 29 East, W.M. Section 7,

Going North 33 ft., then
East 162 ft., then
North 266 ft., then
Northeast 43 ft., then
East 200.5 then
Southeast 43 ft., then
East 157 ft., then
South 124 ft., then
West 150 ft., then
South 115.5 ft., then
East 150 ft., then
South 33 ft. ending at the starting point – 2.50 acres

Starting 221 ft South of the NE corner of the NE Quarter of the SE Section of Township 4 North, Range 29 East, W.M. Section 7,

Going West 147.5 ft., then
South 156.5 ft., then
East 147.5 ft., then
North 156.5 ft ending at the starting point - .50 acres

RECEIVED

DEC 27 2010

WATER RESOURCES DEPT
SALEM, OREGON

T 11177

Scale is
1" = 400ft

From 4N 29E
Land Sec 7



NWSE

NE SE

14.3

35.8

0.9

12.3

36.2

SWSE

SE SE

19.4

19

35.4

20

RECEIVED

DEC 27 2010

WATER RESOURCES DEPT

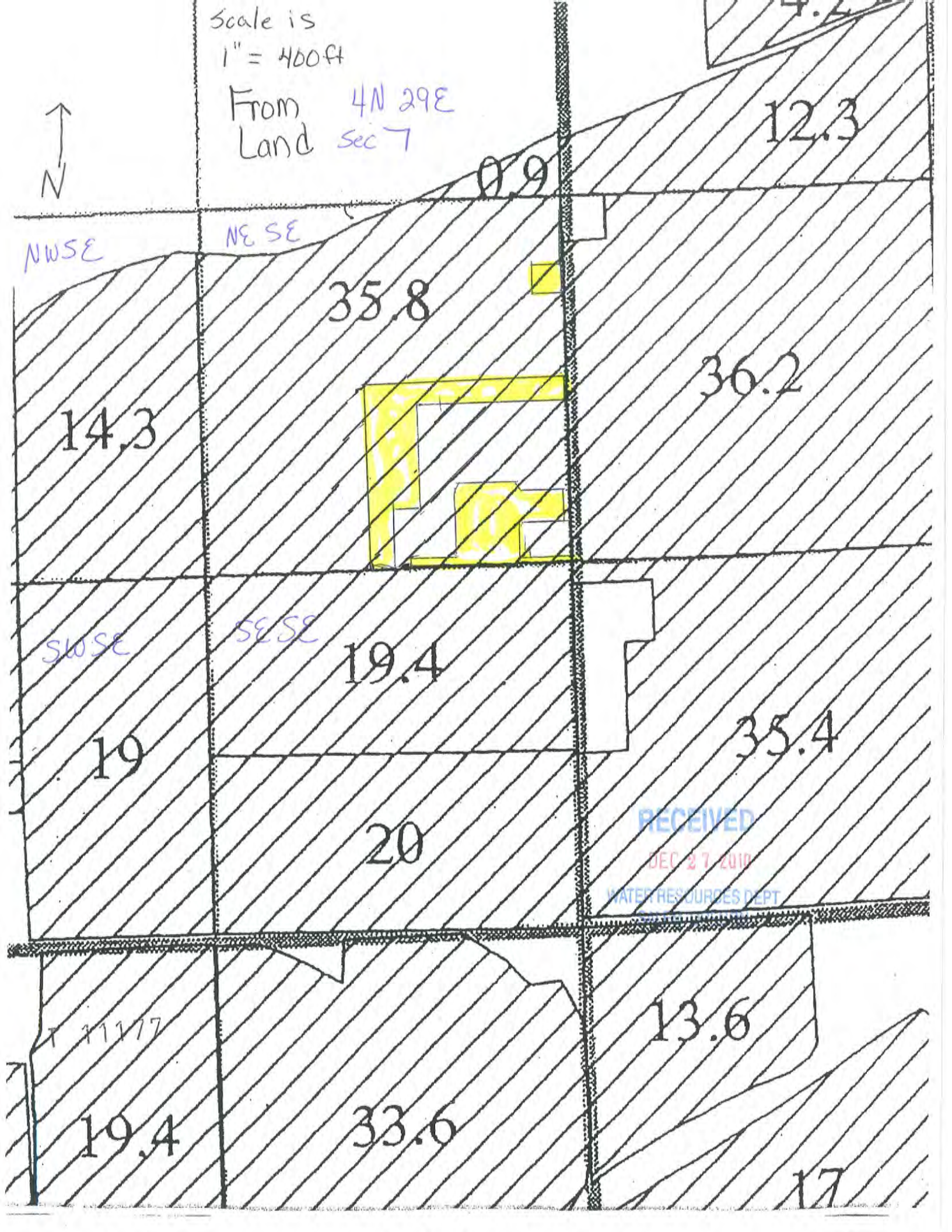
T 11177

13.6

19.4

33.6

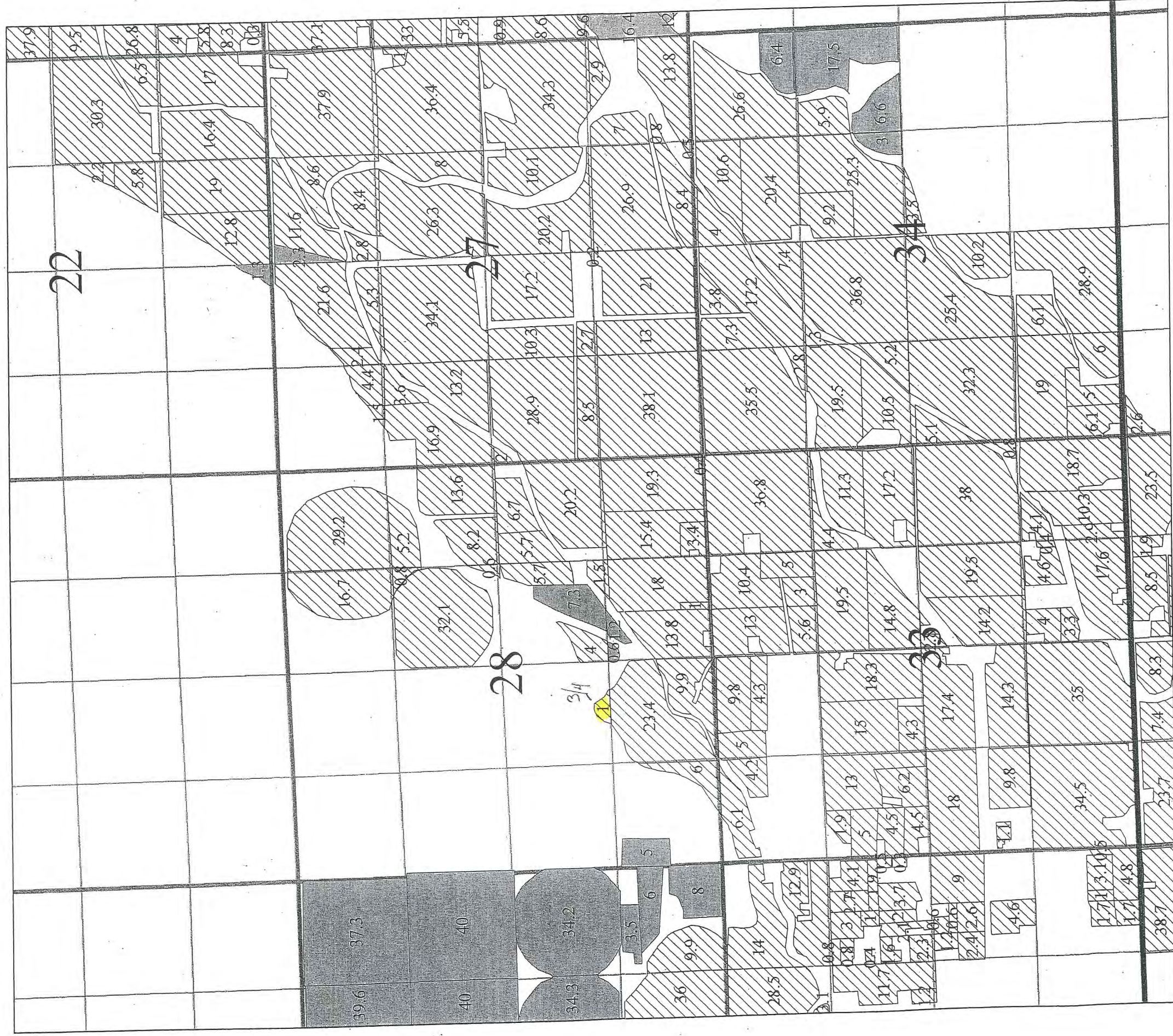
17



From
Lands

TOWNSHIP 4 NORTH, RANGE 29 EAST, W.M.

SECTIONS 22, 27, 28, 33 and 34



T 11177

Legend

stan429final

Priority

- 1905 (diagonal hatching)
- 1965 (solid black)

1 inch = 1320 feet

RECEIVED

DEC 27 2010

WATER RESOURCES DEPT
SALEM, OREGON



District Permanent Water Right Transfer Application Supplemental Form A

DESCRIPTION OF PROPOSED CHANGE(S) TO A WATER RIGHT

List only one water right per page. A **separate Supplemental Form A must be completed for each** certificate, permit, decree, or other right involved in the proposed transfer.

Attach additional copies of Supplemental Form A as needed to describe other certificates, permits, decrees or other rights involved in this transfer.

RECEIVED
DEC 27 2010

1. CURRENT WATER RIGHT INFORMATION

Water Right Subject to Transfer (check and complete one of the following):

<input checked="" type="checkbox"/> Certificated Right	86203 (IR) 86377 (IS)	
	Certificate Number	
<input type="checkbox"/> Adjudicated, Non-certificated Right	Name of Decree	Page Number
<input type="checkbox"/> Permit for which Proof has been Approved	-	Date Claim of Beneficial Use Submitted
	Permit Number	
<input type="checkbox"/> Transferred Right for which Proof has been Filed	-	Date Claim of Beneficial Use Submitted
	Previous Transfer Number	
<input checked="" type="checkbox"/> Permit for Supplemental Irrigation	S -7400	
	Permit Number	

WATER RESOURCES DEPT
SALEM, OREGON

- Name on Permit, Certificate, or Decree: Stanfield Irrigation District
- Priority Date(s): 6-23-1965/7-1-1924

If there are **multiple Priority Dates** identified on the water right, any information provided in Supplemental Form A of this application must identify which priority date is associated with each of the authorized points of diversion or appropriation and places of use.

Source(s) of Water to be Affected by Transfer: Umatilla River

Tributary to: Columbia River

- Are there **other water rights**, Permits or Ground Water Registrations associated with this land?
 Yes No

If "Yes", what are the Permit, Registration or Certificate Numbers? 86377

Any "layered" water use or a right that is supplemental to a primary right proposed for transfer **must be included in the transfer or be cancelled.**

T 11177

T
1
1
1
7
7

▪ Certificate Number or other identifying number: 86203 / 86377

The following information must be provided only for those points of diversion or appropriation that are involved in the transfer.

If a point of diversion or appropriation is not numbered on the decree or water right certificate or permit, assign it a unique number in the following table (e.g. POD #1 or POA(well) #1). Use the number to refer to the point of diversion or appropriation serving the place of use described in Tables I and II. Note: Permanent district transfers do not allow for a change in point of diversion or appropriation to serve the proposed place of use.

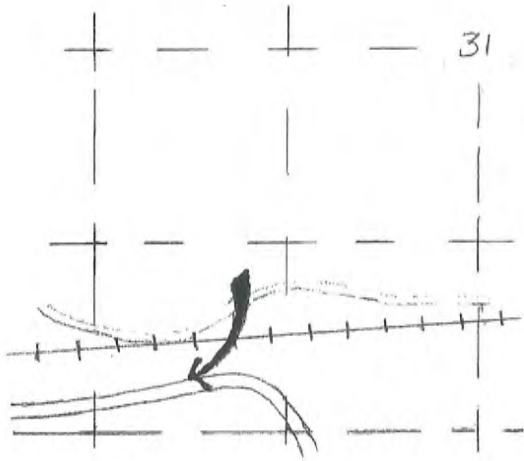
Government lot and donation land claim numbers must be included in the table below **only** if the information is reflected on the existing water right.

Location of Existing Authorized Point(s) of Diversion (POD) or Appropriation (POA):

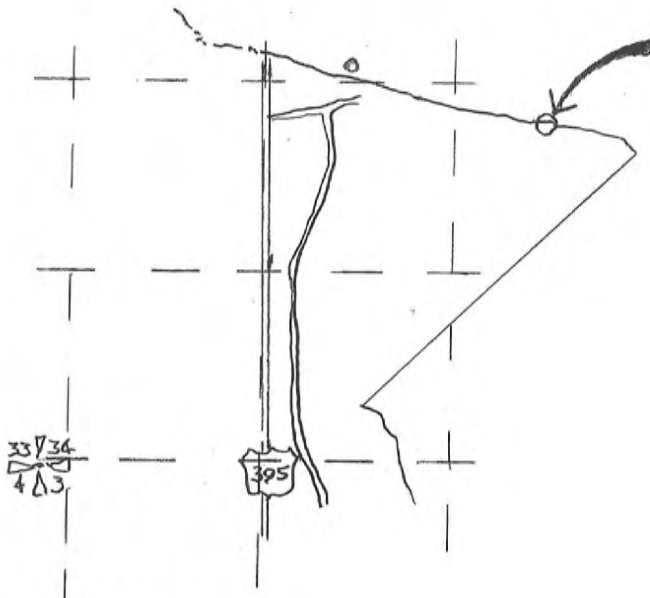
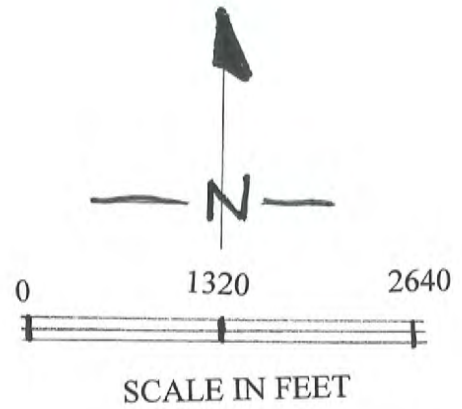
(i.e., the allowed point(s) of diversion or appropriation listed on the water right for the "FROM" or "OFF" lands)

AUTHORIZED POINT(S) of DIVERSION (POD) or APPROPRIATION (POA)							
POD# or POA#	TWP	RNG	SEC	Q - Q	DLC	GOV'T LOT	MEASURED DISTANCES
C-7	3 N	30 E	31	SW SW			380 FEET NORTH AND 650 FEET EAST FROM THE SW CORNER OF SECTION 31

RECEIVED
DEC 27 2010
WATER RESOURCES DEPT
SALEM, OREGON



T3N, R30E WM
 P.O.D. FURNISH DITCH LOCATED
 380' NORTH AND 650' EAST FROM
 THE SOUTHWEST CORNER OF
 SECTION 31



T2N, R32E WM
 P.O.D. MCKAY RESERVOIR
 LOCATED 2231' NORTH AND 3227' EAST
 FROM THE SOUTHWEST CORNER OF
 SECTION 34

RECEIVED

DEC 27 2010

WATER RESOURCES DEPT
 SALEM, OREGON

T 11177

T 111177

▪ Certificate Number or other identifying number: 86203 / 86377

Provided the district filed notice of a change in place of use pursuant to OAR 690-385-4100, reference the District Internal Notice Number (DINN) used to describe the change(s) to be made permanent by this transfer.

Government lot (GOV'T LOT) and donation land claim numbers (DLC) must be included in the tables below **only** if the information is reflected on the existing water right.

TABLE I. – AUTHORIZED PLACE OF USE												
CERT #	PRIORITY DATE	USE	LEGAL DESCRIPTION						ACRES	USER NAME	DINN	
			TWP	RNG	SEC	Q - Q	DLC	GOV'T LOT				TAX LOT
86203	6/23/1965	IR	4 N	28 E	13	SW SW			1000	.85	HERMISTON VET	PT-2010 Cooper
86377	7/1/1924	IS	4 N	28 E	13	SW SW			1000	.85	HERMISTON VET	PT-2010 Cooper
86203	6/23/1965	IR	4 N	28 E	13	SW SW			800	2.35	ANNA FRANCIS	PT-2010 Cooper
86377	7/1/1924	IS	4 N	28 E	13	SW SW			800	2.35	ANNA FRANCIS	PT-2010 Cooper
86203	6/23/1965	IR	4 N	28 E	13	SW SW			700	1.07	NANCY ABLE	PT-2010 Cooper
86377	7/1/1924	IS	4 N	28 E	13	SW SW			700	1.07	NANCY ABLE	PT-2010 Cooper
86203	6/23/1965	IR	4 N	28 E	13	SW SW			300	5.00	NANCY ABLE	PT-2010 Cooper
86377	7/1/1924	IS	4 N	28 E	13	SW SW			300	5.00	NANCY ABLE	PT-2010 Cooper
86203	6/23/1965	IR	4 N	28 E	13	SW SW			901	3.49	DICE PROPERTIES	PT-2010 Cooper
86377	7/1/1924	IS	4 N	28 E	13	SW SW			901	3.49	DICE PROPERTIES	PT-2010 Cooper
86203	6/23/1965	IR	4 N	28 E	13	SW SW			200	.87	NANCY ABLE	PT-2010 Cooper
86377	7/1/1924	IS	4 N	28 E	13	SW SW			200	.87	NANCY ABLE	PT-2010 Cooper
86203	6/23/1965	IR	4 N	28 E	13	SW SW			900	5.00	ALLEN LAMBERT	PT-2010 Cooper
86377	7/1/1924	IS	4 N	28 E	13	SW SW			900	5.00	ALLEN LAMBERT	PT-2010 Cooper
86203	6/23/1965	IR	4 N	28 E	13	SE SW			900	26.40	ALLEN LAMBERT	PT-2010 Cooper

WATER RESOURCES DEPT
 SALEM, OREGON
 DEC 9 1 2010
 RECEIVED

86377	7/1/1924	IS	4 N	28 E	13	SE SW			900	26.40	ALLEN LAMBERT	PT-2010 Cooper
TOTAL:										45.03		

T
1
1
1
1
7
7

RECEIVED
 DEC 27 2010
 WATER RESOURCES DEPT
 SALEM, OREGON

T 111177

Certificate Number or other identifying number: 86203 / 86377

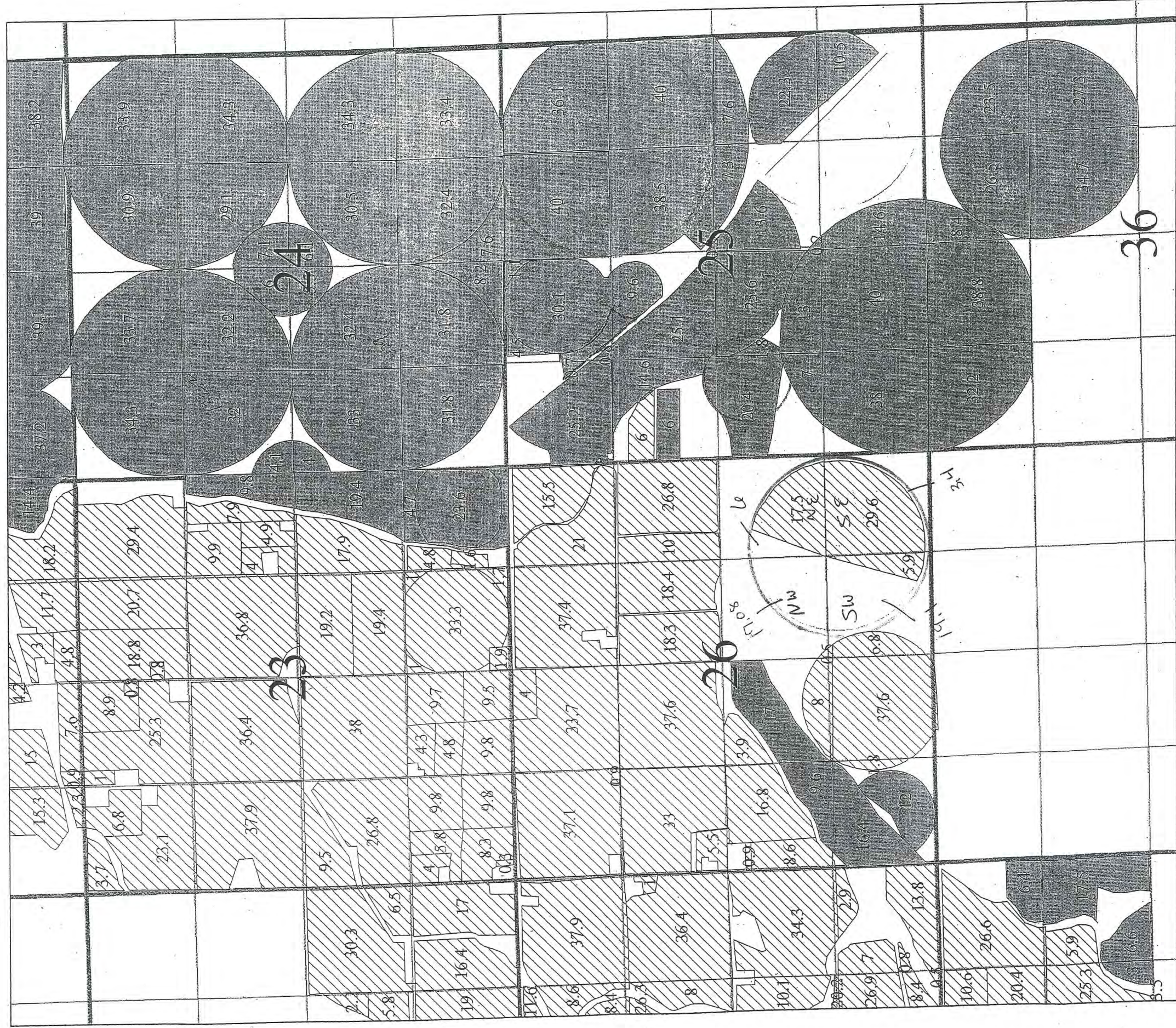
TABLE II. - PROPOSED PLACE OF USE												
CERT #	PRIORITY DATE	USE	LEGAL DESCRIPTION							ACRES	USER NAME	DINN
			TWP	RNG	SEC	Q - Q	DLC	GOV'T LOT	TAX LOT			
86203	6/23/1965	IR	4 N	29 E	26	NE SE			4001	6.00	RANDY COOPER	PT-2010 Cooper
86377	7/1/1924	IS	4 N	29 E	26	NE SE			4001	6.00	RANDY COOPER	PT-2010 Cooper
86203	6/23/1965	IR	4 N	29 E	26	NW SE			4001	17.08	RANDY COOPER	PT-2010 Cooper
86377	7/1/1924	IS	4 N	29 E	26	NW SE			4001	17.08	RANDY COOPER	PT-2010 Cooper
86203	6/23/1965	IR	4 N	29 E	26	SW SE			4001	19.10	RANDY COOPER	PT-2010 Cooper
86377	7/1/1924	IS	4 N	29 E	26	SW SE			4001	19.10	RANDY COOPER	PT-2010 Cooper
86203	6/23/1965	IR	4 N	29 E	26	SE SE			4001	2.85	RANDY COOPER	PT-2010 Cooper
86377	7/1/1924	IS	4 N	29 E	26	SE SE			4001	2.85	RANDY COOPER	PT-2010 Cooper
TOTAL:										45.03		

RECEIVED
DEC 27 2010
WATER RESOURCES DEPT
SALEM, OREGON

T 11177

TOWNSHIP 4 NORTH, RANGE 29 EAST, W.M.

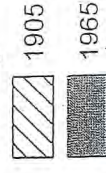
SECTIONS 23, 24, 25, 26, and 36



Legend

stan429final

Priority



To Lands

1 inch = 1320 feet

RECEIVED

DEC 27 2010

WATER RESOURCES DEPT
SALEM, OREGON



STANFIELD IRRIGATION DISTRICT



June 1, 2010

Greg Nelson
Oregon Water Resources Department
725 Summer Street N E,
Salem OR 97301

RE: Cooper Transfer


Mr. Nelson,

Part of the land that has been transferred to Randy Cooper was thought to have been transferred back in 1998. We did not notice that it had not been until we re-did our 3111 map and certificates just this past year. You will notice the owner of the property has not signed the notice because that property has changed hands a few times and he had signed the original back in 1998 when he sold the water rights to Dick Snow, who then sold his property to Randy Cooper. We have enclosed a letter of correspondence from the attorney to Dick Snow.

We are trying to get this all corrected at this time.

If you have any questions or concerns on this, please contact our office at 541-449-3272.

Thank You


Ray Kopacz
District Manager
Stanfield Irrigation District

T 11177

RECEIVED

DEC 27 2010

WATER RESOURCES DEPT
SALEM, OREGON

100 W COE - P O BOX 416 • STANFIELD OREGON • 97875
PHONE: 541-449-3272 • FAX: 541-449-1239

**Notice of Water Right Forfeiture
And Intent to Transfer**

The Stanfield Irrigation District (SID) has determined that your land is no longer irrigated or susceptible of irrigation and SID intends to petition Water Resources Commission for approval of transfer to other lands within the District.

In accordance with ORS 540.572 Stanfield Irrigation District hereby gives notice of the forfeiture of water rights on your property.

If you should disagree with the District's determination that your land is no longer irrigated or irrigable, or if you have any objections, you have 30 days from the day of this notice is mailed to advise the District in writing. If written objection is received within 30 days, the Manager will attempt to resolve the matter with the user. If this cannot be resolved, a hearing shall be held before the Board of Directors who shall make a determination whether to proceed with the petition to the Water Resources Commission.

If no objection is received within 30 days, SID will petition Water Resources Commission for approval of the transfer under ORS 540.574.

Please check the following information for accuracy. Sign and return the white copy in the enclosed self-addressed, stamped envelope.

Number of water righted acres:

1.0

Description of property:

4N 28E Sec. 13 Tx. Lt 700

Description of use:

Irrigation

I Nancy J. Able confirm that the above information is correct to the best of ability and knowledge.

RECEIVED

DEC 27 2010

WATER RESOURCES DEPT
SALEM, OREGON

Nancy J. Able
Name

3-29-10
Date

1845 S Hwy 395, Hermiston OR 97838
Address

T 11177

**Notice of Water Right Forfeiture
And Intent to Transfer**

The Stanfield Irrigation District (SID) has determined that your land is no longer irrigated or susceptible of irrigation and SID intends to petition Water Resources Commission for approval of transfer to other lands within the District.

In accordance with ORS 540.572 Stanfield Irrigation District hereby gives notice of the forfeiture of water rights on your property.

If you should disagree with the District's determination that your land is no longer irrigated or irrigable, or if you have any objections, you have 30 days from the day of this notice is mailed to advise the District in writing. If written objection is received within 30 days, the Manager will attempt to resolve the matter with the user. If this cannot be resolved, a hearing shall be held before the Board of Directors who shall make a determination whether to proceed with the petition to the Water Resources Commission.

If no objection is received within 30 days, SID will petition Water Resources Commission for approval of the transfer under ORS 540.574.

Please check the following information for accuracy. Sign and return the white copy in the enclosed self-addressed, stamped envelope.

Number of water righted acres:
2.35

Description of property:
4N 29E SECTION 13 TAX LOT 800

Description of use:
IRRIGATION

I, Ann Francis confirm that the above information is correct to the best of ability and knowledge.

Ann M Francis
Name

8-30-09
Date

1847 S Hwy 395
Address

T 11177

RECEIVED
DEC 27 2010
WATER RESOURCES DEPT
SALEM, OREGON

**Notice of Water Right Forfeiture
And Intent to Transfer**

The Stanfield Irrigation District (SID) has determined that your land is no longer irrigated or susceptible of irrigation and SID intends to petition Water Resources Commission for approval of transfer to other lands within the District.

In accordance with ORS 540.572 Stanfield Irrigation District hereby gives notice of the forfeiture of water rights on your property.

If you should disagree with the District's determination that your land is no longer irrigated or irrigable, or if you have any objections, you have 30 days from the day of this notice is mailed to advise the District in writing. If written objection is received within 30 days, the Manager will attempt to resolve the matter with the user. If this cannot be resolved, a hearing shall be held before the Board of Directors who shall make a determination whether to proceed with the petition to the Water Resources Commission.

If no objection is received within 30 days, SID will petition Water Resources Commission for approval of the transfer under ORS 540.574.

Please check the following information for accuracy. Sign and return the white copy in the enclosed self-addressed, stamped envelope.

Number of water righted acres:
3.49

Description of property:
4N 28E SECTION 13 TAX LOT 901

Description of use:
IRRIGATION

I Sara Dice confirm that the above information is correct to the best of ability and knowledge.

Name Sara Dice Date 8/31/09

Address PO Box 5983 Bend, OR 97701

RECEIVED

DEC 27 2010

WATER RESOURCES DEPT
SALEM, OREGON

I 11177

RECEIVED OCT 29 2009

**Notice of Water Right Forfeiture
And Intent to Transfer**

The Stanfield Irrigation District (SID) has determined that your land is no longer irrigated or susceptible of irrigation and SID intends to petition Water Resources Commission for approval of transfer to other lands within the District.

In accordance with ORS 540.572 Stanfield Irrigation District hereby gives notice of the forfeiture of water rights on your property.

If you should disagree with the District's determination that your land is no longer irrigated or irrigable, or if you have any objections, you have 30 days from the day of this notice is mailed to advise the District in writing. If written objection is received within 30 days, the Manager will attempt to resolve the matter with the user. If this cannot be resolved, a hearing shall be held before the Board of Directors who shall make a determination whether to proceed with the petition to the Water Resources Commission.

If no objection is received within 30 days, SID will petition Water Resources Commission for approval of the transfer under ORS 540.574.

Please check the following information for accuracy. Sign and return the white copy in the enclosed self-addressed, stamped envelope.

Number of water righted acres:

.85

Description of property:

4N 28E SECTION 13 TAX LOT 1000

Description of use:

IRRIGATION

I David J. Rademacher confirm that the above information is correct to the best of ability and knowledge.

David J. Rademacher
Name

10/27/09
Date

1995 So HWY 395 Hermiston Oregon 97838
Address

RECEIVED

DEC 27 2010

WATER RESOURCES DEPT
SALEM, OREGON

T 11177

KOTTKAMP & O'ROURKE, LLP

ROBERT E. O'ROURKE
STEPHEN M. BLOOM
STEVEN L. HILL

ATTORNEYS AT LAW
331 S.E. 2ND STREET
P.O. BOX 490
PENDLETON, OREGON 97801-0490

JOHN H. KOTTKAMP
OF
COUNSEL

TELEPHONE (541) 276-2141
FAX (541) 276-6463

February 11, 1998

C
O
P
Y

Dick Snow
Snow Ranches
33263 Oregon Trail Road
Echo, OR 97826

Re: Transfers From Holeman and Lambert to Snow

Dear Dick:

On February 11, 1998 you called and told me that you were going to:

1. Pay Ron Holeman \$13,200 for the transfer of 10.8 acres of his water rights to you; and
2. Pay Alan Lambert \$42,360 for the transfer of 53 acres of his water rights to you.

You wondered if any "paperwork" needed to be completed for the courthouse.

I told you that there was no paperwork needed for the courthouse, as all water rights were handled not through title companies or the courthouse but rather through the Watermaster's office and the Water Resources Department in Salem. We discussed the fact that an application for transfer had to be filed with the Water Resources Department on these transfers. You told me that Dolly had overseen the preparation of these documents. That is fortunate for you, since Dolly always does competent and accurate work.

In our telephone conversation, I told you not to pay any monies until I had a "handle" on the transfer paperwork. You told me that you had promised Ron Holeman that you would pay him his money and felt that if there were any "backfill" he would obviously cooperate with you. I told you that I did not have the same feeling about Alan Lambert and to please notify him that the money would

T 11177

RECEIVED

DEC 27 2010

WATER RESOURCES DEPT
SALEM, OREGON

Dick Snow
February 11, 1998
Page 2

not be forthcoming until you and I had had a chance to review the transfers and to make sure that they were going to occur and you would end up with the water for which you were paying.

I called Dolly and she told me that she had filed the transfers as "temporary transfers" because the water rights were uncertificated. She also told me that hopefully the water rights would be certificated soon and she would then apply to convert the temporary transfers to "permanent transfers." She wanted to make sure that the title companies in Umatilla County realized that the transfers were taking place for the purpose of future inquiries from those title companies to the District.

As you know, ORS Chapter 540 allows any person who holds a water use subject to transfer to request a temporary transfer of the place of use. A water use subject to transfer is defined as:

- A. An adjudication evidenced by a court decree;
- B. A water right certificate;
- C. A water use permit for which a request for issuance of a water right certificate under ORS 537.250 has been received and approved by the Water Resources Commission; or
- D. A transfer for which an order approving the change has been issued and the proof of the completion of the change has been filed with the Water Resources Department.

In discussing the specific transfers with Dolly, she told me that the two 1905 rights (10.8 acres from Ron and 18.8 acres from Lambert) will be certificated as soon as the District's 3111 Petition is signed by Martha Pagel. While this should happen soon, Dolly will have to wait, under the rules, until the end of the year to make these transfers permanent.

RECEIVED

DEC 27 2010

WATER RESOURCES DEPT
SALEM, OREGON

T 11177

Dick Snow
February 11, 1998
Page 3

The 1965 flood right (35.4 acres from Lambert) is another matter. It is ready to be certificated, since Dolly and I have worked many many years to get the proposed certificate in final form, but Dolly told me that Laura Schroeder is going to protest the certification. If the certificate is signed, over Laura's protest, then the right will then be made a permanent transfer by Dolly at the end of the year along with the two 1905 rights. However, if Laura's protest slows down the certification of the 1965 flood right, the temporary transfer will continue until that issue is resolved.

In our second telephone conversation, I told you I still did not want any monies paid until we had received the temporary transfer orders. Again, you told me that you felt comfortable dealing with Ron Holeman and I have no problem with that. You and I did agree, however, that you will not be paying Mr. Lambert until the transfer orders are received on the 1905 rights and the 1965 flood right. Additionally, in discussing this with Mr. Lambert, you might propose a "hold back" on the 1965 transfer because of the protest problems that may occur with Laura Schroeder.

I also mentioned to you that Dolly said that she was going to need to file a change in point of diversion from the Feed Canal to the Furnish Ditch for your lands which are subject to the transfer. You said that you understood that and Dolly is authorized to proceed on your behalf.

As we discussed, it is disconcerting to be called one hour before a client is going to pay a substantial sum of money on a matter that I have not only not reviewed, but one I was not even aware of. Thus, by a copy of this letter to Dolly, I am asking her to please send me copies of three applications for transfer. Additionally, once she receives the temporary transfer orders from the Department, I would also appreciate receiving copies of those. As I told you, it is always our recommendation not to have any monies paid by a client until the transfer orders are received. In other words, any agreements on a transfer are conditioned on the transfers being successfully completed.

T 11177

RECEIVED
DEC 27 2010
WATER RESOURCES DEPT
SALEM, OREGON

Dick Snow
February 11, 1998
Page 4

Lastly, I did talk to the title companies with regard to Dolly's concerns on the periodic inquiries she receives from them on real property within the District. The title companies do not want any information at this time with regard to the transfers. They only want information from Dolly as they request it on specific parcels that are involved with the title companies. The reason for this is that there is no place or record either at the title company or the county to record anything dealing with water rights -- those are handled exclusively by the Watermaster and the Water Resources Department.

Of import, and I really did not discuss this with the title company, is the fact that the Holeman and Lambert lands will not actually be excluded from the District boundaries unless we go through the exclusion process. However, once the transfers go through and these lands are dried up, the District, upon inquiry by the title company, can certainly report that the lands are no longer subject to water charges.

If you have any questions after reviewing this letter, please don't hesitate to call.

Sincerely,

KOTTKAMP & O'ROURKE

STEPHEN M. BLOOM

Stephen M. Bloom

SMB:ch

cc: Dolly Ashbeck, Manager
✓ Stanfield Irrigation District
P. O. Box 416
Stanfield, OR 97875

RECEIVED
DEC 27 2010
WATER RESOURCES DEPT
SALEM, OREGON

T 11177



District Permanent Water Right Transfer Application

Supplemental Form A

DESCRIPTION OF PROPOSED CHANGE(S) TO A WATER RIGHT

List only one water right per page. A separate Supplemental Form A must be completed for each certificate, permit, decree, or other right involved in the proposed transfer.

Attach additional copies of Supplemental Form A as needed to describe other certificates, permits, decrees or other rights involved in this transfer.

1. CURRENT WATER RIGHT INFORMATION

Water Right Subject to Transfer (check and complete one of the following):

<input checked="" type="checkbox"/> Certificated Right	86203 (IR) 86377 (IS)	
	Certificate Number	
<input type="checkbox"/> Adjudicated, Non-certificated Right	Name of Decree	Page Number
<input type="checkbox"/> Permit for which Proof has been Approved	-	Date Claim of Beneficial Use Submitted
	Permit Number	
<input type="checkbox"/> Transferred Right for which Proof has been Filed	-	Date Claim of Beneficial Use Submitted
	Previous Transfer Number	
<input checked="" type="checkbox"/> Permit for Supplemental Irrigation	S -7400	
	Permit Number	

RECEIVED

DEC 27 2010

WATER RESOURCES DEPT
SALEM, OREGON

- Name on Permit, Certificate, or Decree: Stanfield Irrigation District
- Priority Date(s): 6-23-1965/7-1-1924

If there are **multiple Priority Dates** identified on the water right, any information provided in Supplemental Form A of this application must identify which priority date is associated with each of the authorized points of diversion or appropriation and places of use.

Source(s) of Water to be Affected by Transfer: Umatilla River

Tributary to: Columbia River

- Are there **other water rights**, Permits or Ground Water Registrations associated with this land?
 - Yes No

If "Yes", what are the Permit, Registration or Certificate Numbers? 86377

Any "layered" water use or a right that is supplemental to a primary right proposed for transfer **must be included in the transfer or be cancelled.**

T
1
1
1
1
7
7

▪ Certificate Number or other identifying number: 86203 / 86377

The following information must be provided only for those points of diversion or appropriation that are involved in the transfer.

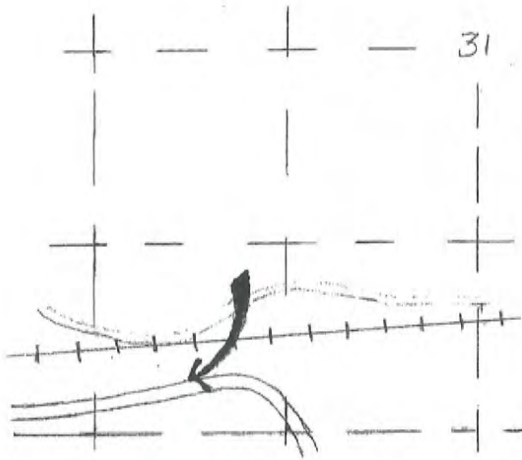
If a point of diversion or appropriation is not numbered on the decree or water right certificate or permit, assign it a unique number in the following table (e.g. POD #1 or POA(well) #1). Use the number to refer to the point of diversion or appropriation serving the place of use described in Tables I and II. Note: Permanent district transfers do not allow for a change in point of diversion or appropriation to serve the proposed place of use.

Government lot and donation land claim numbers must be included in the table below **only** if the information is reflected on the existing water right.

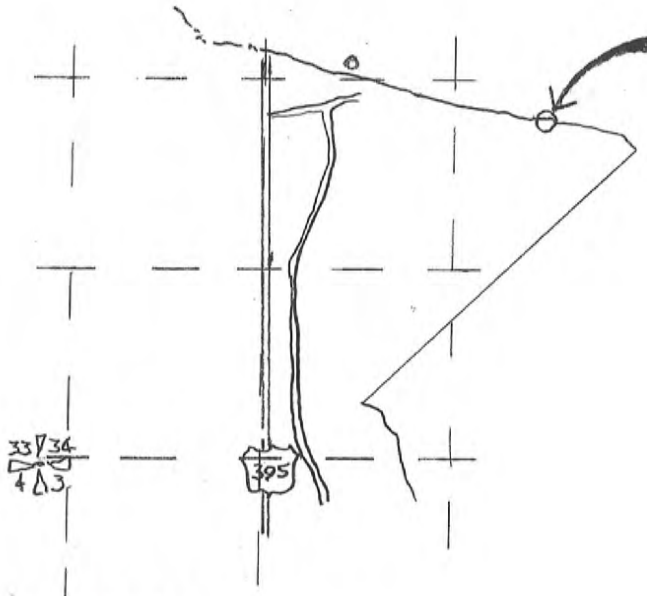

Location of Existing Authorized Point(s) of Diversion (POD) or Appropriation (POA):
(i.e., the allowed point(s) of diversion or appropriation listed on the water right for the "FROM" or "OFF" lands)

AUTHORIZED POINT(S) of DIVERSION (POD) or APPROPRIATION (POA)							
POD# or POA#	TWP	RNG	SEC	Q - Q	DLC	GOV'T LOT	MEASURED DISTANCES
C-7	3 N	30 E	31	SW SW			380 FEET NORTH AND 650 FEET EAST FROM THE SW CORNER OF SECTION 31

RECEIVED
DEC 27 2010
WATER RESOURCES DEPT
SALEM, OREGON



T3N, R30E WM
 P.O.D. FURNISH DITCH LOCATED
 380' NORTH AND 650' EAST FROM
 THE SOUTHWEST CORNER OF
 SECTION 31



T2N, R32E WM
 P.O.D. MCKAY RESERVOIR
 LOCATED 2231' NORTH AND 3227' EAST
 FROM THE SOUTHWEST CORNER OF
 SECTION 34

RECEIVED
 DEC 27 2010
 WATER RESOURCES DEPT
 SALEM, OREGON

1 11177

▪ Certificate Number or other identifying number: 86203 / 86377

Provided the district filed notice of a change in place of use pursuant to OAR 690-385-4100, reference the District Internal Notice Number (DINN) used to describe the change(s) to be made permanent by this transfer.

Government lot (GOV'T LOT) and donation land claim numbers (DLC) must be included in the tables below **only** if the information is reflected on the existing water right.

TABLE I. – AUTHORIZED PLACE OF USE

CERT #	PRIORITY DATE	USE	LEGAL DESCRIPTION							ACRES	USER NAME	DINN
			TWP	RNG	SEC	Q - Q	DLC	GOV'T LOT	TAX LOT			
86203	6/23/1965	IR	4 N	28 E	13	SW SW			1000	.85	HERMISTON VET	PT-2010 Cooper
86377	7/1/1924	IS	4 N	28 E	13	SW SW			1000	.85	HERMISTON VET	PT-2010 Cooper
86203	6/23/1965	IR	4 N	28 E	13	SW SW			800	2.35	ANNA FRANCIS	PT-2010 Cooper
86377	7/1/1924	IS	4 N	28 E	13	SW SW			800	2.35	ANNA FRANCIS	PT-2010 Cooper
86203	6/23/1965	IR	4 N	28 E	13	SW SW			700	1.07	NANCY ABLE	PT-2010 Cooper
86377	7/1/1924	IS	4 N	28 E	13	SW SW			700	1.07	NANCY ABLE	PT-2010 Cooper
86203	6/23/1965	IR	4 N	28 E	13	SW SW			300	5.00	NANCY ABLE	PT-2010 Cooper
86377	7/1/1924	IS	4 N	28 E	13	SW SW			300	5.00	NANCY ABLE	PT-2010 Cooper
86203	6/23/1965	IR	4 N	28 E	13	SW SW			901	3.49	DICE PROPERTIES	PT-2010 Cooper
86377	7/1/1924	IS	4 N	28 E	13	SW SW			901	3.49	DICE PROPERTIES	PT-2010 Cooper
86203	6/23/1965	IR	4 N	28 E	13	SW SW			200	.87	NANCY ABLE	PT-2010 Cooper
86377	7/1/1924	IS	4 N	28 E	13	SW SW			200	.87	NANCY ABLE	PT-2010 Cooper
86203	6/23/1965	IR	4 N	28 E	13	SW SW			900	5.00	ALLEN LAMBERT	PT-2010 Cooper
86377	7/1/1924	IS	4 N	28 E	13	SW SW			900	5.00	ALLEN LAMBERT	PT-2010 Cooper
86203	6/23/1965	IR	4 N	28 E	13	SE SW			900	26.40	ALLEN LAMBERT	PT-2010 Cooper

WATER RESOURCES DEPT
 SALEM, OREGON
 RECEIVED
 DEC 17 2010

111177

86377	7/1/1924	IS	4 N	28 E	13	SE SW			900	26.40	ALLEN LAMBERT	PT-2010 Cooper
TOTAL:										45.03		

T
1
1
1
1
7
7

RECEIVED
DEC 27 2010
WATER RESOURCES DEPT
SALEM, OREGON



STANFIELD IRRIGATION DISTRICT



June 1, 2010

Greg Nelson
Oregon Water Resources Department
725 Summer Street N E,
Salem OR 97301

RE: Cooper Transfer

Mr. Nelson,

Part of the land that has been transferred to Randy Cooper was thought to have been transferred back in 1998. We did not notice that is had not been until we re-did our 3111 map and certificates just this past year. You will notice the owner of the property has not signed the notice because that property has changed hands a few times and he had signed the original back in 1998 when he sold the water rights to Dick Snow, who then sold his property to Randy Cooper. We have enclosed a letter of correspondence from the attorney to Dick Snow.

We are trying to get this all corrected at this time.

If you have any questions or concerns on this, please contact our office at 541-449-3272.

Thank You

Ray Kopacz
District Manager
Stanfield Irrigation District

RECEIVED

DEC 27 2010

WATER RESOURCES DEPT
SALEM, OREGON

100 W COE - P O BOX 416 • STANFIELD OREGON • 97875
PHONE: 541-449-3272 • FAX: 541-449-1239

T 11177

**Notice of Water Right Forfeiture
And Intent to Transfer**

The Stanfield Irrigation District (SID) has determined that your land is no longer irrigated or susceptible of irrigation and SID intends to petition Water Resources Commission for approval of transfer to other lands within the District.

In accordance with ORS 540.572 Stanfield Irrigation District hereby gives notice of the forfeiture of water rights on your property.

If you should disagree with the District's determination that your land is no longer irrigated or irrigable, or if you have any objections, you have 30 days from the day of this notice is mailed to advise the District in writing. If written objection is received within 30 days, the Manager will attempt to resolve the matter with the user. If this cannot be resolved, a hearing shall be held before the Board of Directors who shall make a determination whether to proceed with the petition to the Water Resources Commission.

If no objection is received within 30 days, SID will petition Water Resources Commission for approval of the transfer under ORS 540.574.

Please check the following information for accuracy. Sign and return the white copy in the enclosed self-addressed, stamped envelope.

Number of water righted acres:
1.0

Description of property:
4N 28E Sec. 13 Tx. Lt 700

Description of use:
Irrigation

RECEIVED

DEC 27 2010

WATER RESOURCES DEPT
SALEM, OREGON

I Nancy J. Able confirm that the above information is correct to the best of ability and knowledge.

Nancy J. Able
Name

3-29-10
Date

1845 S Hwy 395, Hermiston OR 97838
Address

**Notice of Water Right Forfeiture
And Intent to Transfer**

The Stanfield Irrigation District (SID) has determined that your land is no longer irrigated or susceptible of irrigation and SID intends to petition Water Resources Commission for approval of transfer to other lands within the District.

In accordance with ORS 540.572 Stanfield Irrigation District hereby gives notice of the forfeiture of water rights on your property.

If you should disagree with the District's determination that your land is no longer irrigated or irrigable, or if you have any objections, you have 30 days from the day of this notice is mailed to advise the District in writing. If written objection is received within 30 days, the Manager will attempt to resolve the matter with the user. If this cannot be resolved, a hearing shall be held before the Board of Directors who shall make a determination whether to proceed with the petition to the Water Resources Commission.

If no objection is received within 30 days, SID will petition Water Resources Commission for approval of the transfer under ORS 540.574.

Please check the following information for accuracy. Sign and return the white copy in the enclosed self-addressed, stamped envelope.

Number of water righted acres:
2.35

Description of property:
4N 29E SECTION 13 TAX LOT 800

Description of use:
IRRIGATION

I *Ann Francis* confirm that the above information is correct to the best of ability and knowledge.

Ann M Francis
Name

8-30-09
Date

1847 S Hwy 395
Address

RECEIVED

DEC 27 2010

WATER RESOURCES DEPT
SALEM, OREGON

**Notice of Water Right Forfeiture
And Intent to Transfer**

The Stanfield Irrigation District (SID) has determined that your land is no longer irrigated or susceptible of irrigation and SID intends to petition Water Resources Commission for approval of transfer to other lands within the District.

In accordance with ORS 540.572 Stanfield Irrigation District hereby gives notice of the forfeiture of water rights on your property.

If you should disagree with the District's determination that your land is no longer irrigated or irrigable, or if you have any objections, you have 30 days from the day of this notice is mailed to advise the District in writing. If written objection is received within 30 days, the Manager will attempt to resolve the matter with the user. If this cannot be resolved, a hearing shall be held before the Board of Directors who shall make a determination whether to proceed with the petition to the Water Resources Commission.

If no objection is received within 30 days, SID will petition Water Resources Commission for approval of the transfer under ORS 540.574.

Please check the following information for accuracy. Sign and return the white copy in the enclosed self-addressed, stamped envelope.

Number of water righted acres:
3.49

Description of property:
4N 28E SECTION 13 TAX LOT 901

Description of use:
IRRIGATION

I Sara Dice confirm that the above information is correct to the best of ability and knowledge.

Sara Dice Name 8/31/09 Date

PO Box 5983 Bend, OR 97701
Address

RECEIVED

DEC 27 2010

WATER RESOURCES DEPT
SALEM, OREGON

T 11177

RECEIVED OCT 29 2009

**Notice of Water Right Forfeiture
And Intent to Transfer**

The Stanfield Irrigation District (SID) has determined that your land is no longer irrigated or susceptible of irrigation and SID intends to petition Water Resources Commission for approval of transfer to other lands within the District.

In accordance with ORS 540.572 Stanfield Irrigation District hereby gives notice of the forfeiture of water rights on your property.

If you should disagree with the District's determination that your land is no longer irrigated or irrigable, or if you have any objections, you have 30 days from the day of this notice is mailed to advise the District in writing. If written objection is received within 30 days, the Manager will attempt to resolve the matter with the user. If this cannot be resolved, a hearing shall be held before the Board of Directors who shall make a determination whether to proceed with the petition to the Water Resources Commission.

If no objection is received within 30 days, SID will petition Water Resources Commission for approval of the transfer under ORS 540.574.

Please check the following information for accuracy. Sign and return the white copy in the enclosed self-addressed, stamped envelope.

Number of water righted acres:

.85

Description of property:

4N 28E SECTION 13 TAX LOT 1000

Description of use:

IRRIGATION

I David J. Rademacher confirm that the above information is correct to the best of ability and knowledge.

RECEIVED

DEC 27 2010

WATER RESOURCES DEPT
SALEM, OREGON

David J. Rademacher
Name

10/27/09
Date

1995 So HWY 395 Hermiston Oregon 97838
Address

T 11177

KOTTKAMP & O'ROURKE, LLP

ROBERT E. O'ROURKE
STEPHEN M. BLOOM
STEVEN L. HILL

ATTORNEYS AT LAW
331 S.E. 2ND STREET
P.O. BOX 490
PENDLETON, OREGON 97801-0490

JOHN H. KOTTKAMP
OF
COUNSEL

TELEPHONE (541) 276-2141
FAX (541) 276-6463

February 11, 1998

C
O
P
Y

Dick Snow
Snow Ranches
33263 Oregon Trail Road
Echo, OR 97826

Re: Transfers From Holeman and Lambert to Snow

Dear Dick:

On February 11, 1998 you called and told me that you were going to:

1. Pay Ron Holeman \$13,200 for the transfer of 10.8 acres of his water rights to you; and
2. Pay Alan Lambert \$42,360 for the transfer of 53 acres of his water rights to you.

You wondered if any "paperwork" needed to be completed for the courthouse.

I told you that there was no paperwork needed for the courthouse, as all water rights were handled not through title companies or the courthouse but rather through the Watermaster's office and the Water Resources Department in Salem. We discussed the fact that an application for transfer had to be filed with the Water Resources Department on these transfers. You told me that Dolly had overseen the preparation of these documents. That is fortunate for you, since Dolly always does competent and accurate work.

In our telephone conversation, I told you not to pay any monies until I had a "handle" on the transfer paperwork. You told me that you had promised Ron Holeman that you would pay him his money and felt that if there were any "backfill" he would obviously cooperate with you. I told you that I did not have the same feeling about Alan Lambert and to please notify him that the money would

RECEIVED

DEC 27 2010

WATER RESOURCES DEPT
SALEM, OREGON

T 11177

Dick Snow
February 11, 1998
Page 2

not be forthcoming until you and I had had a chance to review the transfers and to make sure that they were going to occur and you would end up with the water for which you were paying.

I called Dolly and she told me that she had filed the transfers as "temporary transfers" because the water rights were uncertificated. She also told me that hopefully the water rights would be certificated soon and she would then apply to convert the temporary transfers to "permanent transfers." She wanted to make sure that the title companies in Umatilla County realized that the transfers were taking place for the purpose of future inquiries from those title companies to the District.

As you know, ORS Chapter 540 allows any person who holds a water use subject to transfer to request a temporary transfer of the place of use. A water use subject to transfer is defined as:

- A. An adjudication evidenced by a court decree;
- B. A water right certificate;
- C. A water use permit for which a request for issuance of a water right certificate under ORS 537.250 has been received and approved by the Water Resources Commission; or
- D. A transfer for which an order approving the change has been issued and the proof of the completion of the change has been filed with the Water Resources Department.

In discussing the specific transfers with Dolly, she told me that the two 1905 rights (10.8 acres from Ron and 18.8 acres from Lambert) will be certificated as soon as the District's 3111 Petition is signed by Martha Pagel. While this should happen soon, Dolly will have to wait, under the rules, until the end of the year to make these transfers permanent.

T 11177

RECEIVED

DEC 27 2010

WATER RESOURCES DEPT
SALEM, OREGON

Dick Snow
February 11, 1998
Page 3

The 1965 flood right (35.4 acres from Lambert) is another matter. It is ready to be certificated, since Dolly and I have worked many many years to get the proposed certificate in final form, but Dolly told me that Laura Schroeder is going to protest the certification. If the certificate is signed, over Laura's protest, then the right will then be made a permanent transfer by Dolly at the end of the year along with the two 1905 rights. However, if Laura's protest slows down the certification of the 1965 flood right, the temporary transfer will continue until that issue is resolved.

In our second telephone conversation, I told you I still did not want any monies paid until we had received the temporary transfer orders. Again, you told me that you felt comfortable dealing with Ron Holeman and I have no problem with that. You and I did agree, however, that you will not be paying Mr. Lambert until the transfer orders are received on the 1905 rights and the 1965 flood right. Additionally, in discussing this with Mr. Lambert, you might propose a "hold back" on the 1965 transfer because of the protest problems that may occur with Laura Schroeder.

I also mentioned to you that Dolly said that she was going to need to file a change in point of diversion from the Feed Canal to the Furnish Ditch for your lands which are subject to the transfer. You said that you understood that and Dolly is authorized to proceed on your behalf.

As we discussed, it is disconcerting to be called one hour before a client is going to pay a substantial sum of money on a matter that I have not only not reviewed, but one I was not even aware of. Thus, by a copy of this letter to Dolly, I am asking her to please send me copies of three applications for transfer. Additionally, once she receives the temporary transfer orders from the Department, I would also appreciate receiving copies of those. As I told you, it is always our recommendation not to have any monies paid by a client until the transfer orders are received. In other words, any agreements on a transfer are conditioned on the transfers being successfully completed.

T 11177

RECEIVED
DEC 27 2010
WATER RESOURCES DEPT
SALEM, OREGON

Dick Snow
February 11, 1998
Page 4

Lastly, I did talk to the title companies with regard to Dolly's concerns on the periodic inquiries she receives from them on real property within the District. The title companies do not want any information at this time with regard to the transfers. They only want information from Dolly as they request it on specific parcels that are involved with the title companies. The reason for this is that there is no place or record either at the title company or the county to record anything dealing with water rights -- those are handled exclusively by the Watermaster and the Water Resources Department.

Of import, and I really did not discuss this with the title company, is the fact that the Holeman and Lambert lands will not actually be excluded from the District boundaries unless we go through the exclusion process. However, once the transfers go through and these lands are dried up, the District, upon inquiry by the title company, can certainly report that the lands are no longer subject to water charges.

If you have any questions after reviewing this letter, please don't hesitate to call.

Sincerely,

KOTTKAMP & O'ROURKE

STEPHEN M. BLOOM

Stephen M. Bloom

SMB:ch

cc: Dolly Ashbeck, Manager
✓ Stanfield Irrigation District
P. O. Box 416
Stanfield, OR 97875

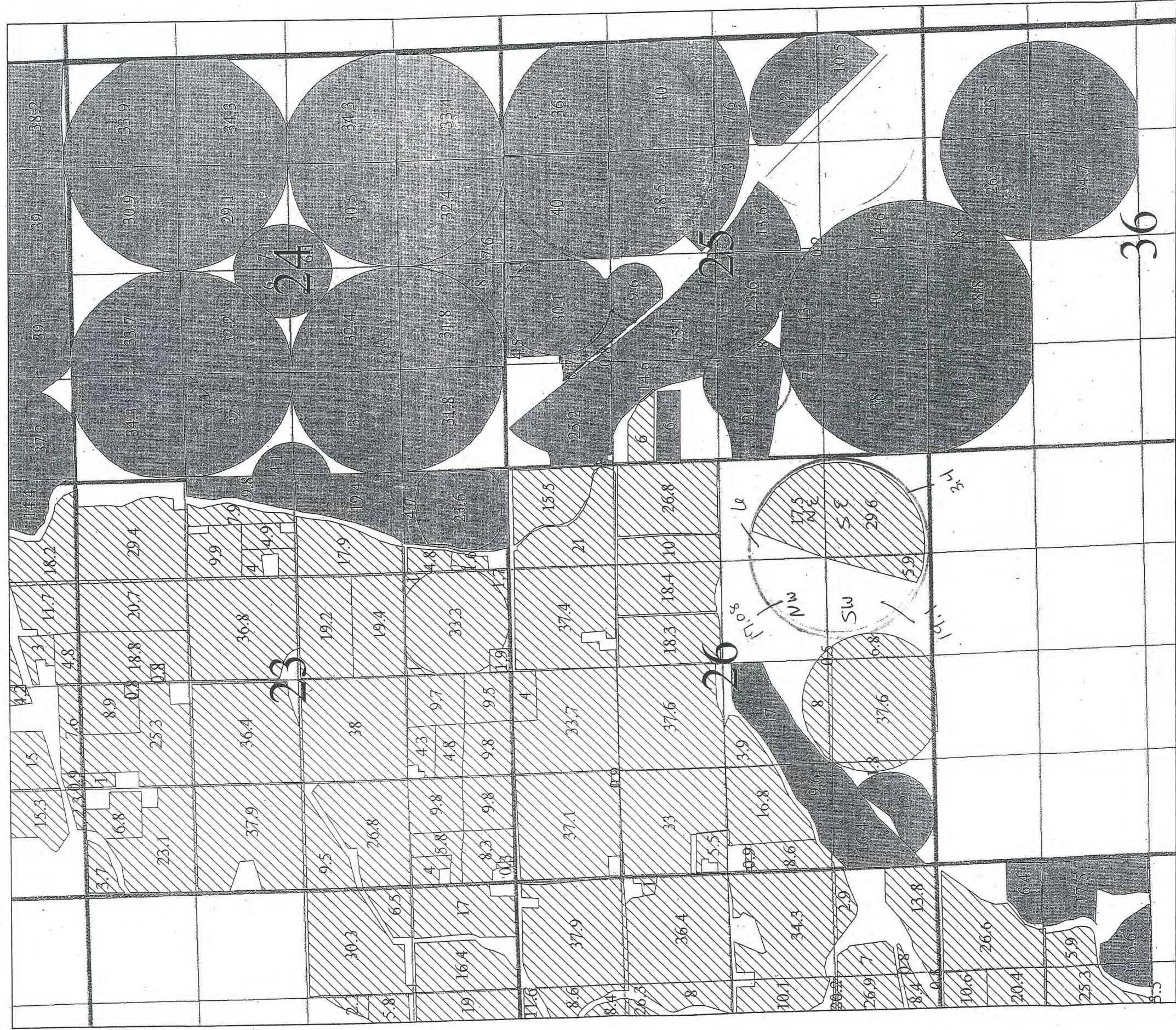
T 11177

RECEIVED
DEC 27 2010
WATER RESOURCES DEPT
SALEM, OREGON

T 11177

TOWNSHIP 4 NORTH, RANGE 29 EAST, W.M.



SECTIONS 23, 24, 25, 26, and 36



Legend

stan429final

Priority

-  1905
-  1965

To Lands

1 inch = 1320 feet

RECEIVED
 DEC 27 2010
 WATER RESOURCES DEPT
 SALEM, OREGON