



State of Oregon
Water Resources Department
725 Summer Street NE, Suite A
Salem, Oregon 97301-1266
(503) 986-0900

Application for District Instream Lease

Part 1 of 4 – Minimum Requirements Checklist

This Application to be used for water rights in the name of or conveyed by an Irrigation District (or similar organization) Complete Parts 1 through 4 and any required attachments	OWRD #	IL-1699
	District #	

Check all items included with this application. (N/A = Not Applicable)

Yes N/A **Pooled Lease**-a lease with more than one Lessor (Landowner/water right interest holder)
Fee in the amount of:

<input checked="" type="checkbox"/> \$520.00 for a lease involving four or more landowners or four or more water rights	Or <input type="checkbox"/> \$350.00 for all other leases
---	---

<input type="checkbox"/> Check enclosed <u>or</u>
<input type="checkbox"/> Fee Charged to customer account _____ (Account name)

- Part 1 – Completed Minimum Requirements Checklist**
- Part 2 – Completed District and Other Party Signature Page**
- Part 3 – Completed Place of Use and Lessor Signature Page**
(Include a separate **Part 3** for each Lessor.)
- Part 4 – Completed Water Right and Instream Use Information**
(Include a separate **Part 4** for each Water Right.)
- How many Water Rights are included in the lease application? 1** (# of rights)

RECEIVED
JUN 14 2018
OWRD

List each water right to be leased instream here: 89006

Yes N/A **Other water rights**, if any, appurtenant to the lands involved in the lease application and not proposed to be leased instream.
List those other water rights here: _____

Yes No Conservation Reserve Enhancement Program **CREP** – Are some or all of the lands to be leased part of CREP or another Federal program (list here: _____)?

Required Attachments:

Yes N/A Instream lease application map(s). More than one QQ and property may be included on each map. A map is **not** required if an entire right is being leased or if the right is for use of municipal or quasi-municipal water use. The map should include the following:

- A north arrow and map scale (no smaller than 1" = 1320').
- Label township, range, section and quarter-quarter (QQ).
- If an irrigation right, the numbers of acres to be leased in each quarter-quarter identify and hachure/shade to differentiate between the acreage being leased and any remaining. If the place of use has more than one priority date, source stream, and/or point of diversion you **must identify each with separate hachuring or shading** and label.
- Tax lot lines and numbers must be included on the map and should clearly identify the property(s) involved.

Yes N/A **If the Lessor(s) is not** the deeded land owner, include one of the following:

- A notarized statement from the land owner consenting to the lease and a copy of the recorded deed; or
- A water right conveyance agreement and a copy of the recorded deed for the landowner at the time the water right was conveyed; or
- Other documentation.

Yes N/A If the right has **not** been used in the last five years; provide supporting documentation indicating why a right (or portion thereof) **is not** subject to forfeiture.

Part 2 of 4 – District and other party Signature

Term of the Lease: The lease is requested to begin in: month <u>March</u> year <u>2018</u> and end: month <u>October</u> year <u>2018</u> .	
Public use: Check the public use(s) this lease will serve (as defined by ORS 537.332): <input checked="" type="checkbox"/> Conservation, maintenance and enhancement of aquatic, fish and wildlife, fish and wildlife habitat and any other ecological values. <input type="checkbox"/> Recreation <input type="checkbox"/> Pollution abatement <input type="checkbox"/> Navigation	Termination provision (for multiyear leases): The parties to the lease request (choose one): <input checked="" type="checkbox"/> a. The option of terminating the lease prior to expiration of the full term with written notice to the Department by the Lessor(s) and/or Lessee. <input type="checkbox"/> b. The option of terminating the lease prior to expiration of the full term, with consent by all parties to the lease. <input type="checkbox"/> c. The parties would not like to include a Termination Provision. (See instructions for limitations to this provision)
Additive/Replacing Relationship to other instream water rights: Instream leases are generally additive to other existing instream water rights created as a result of instream leases and transfers and/or allocations of conserved water. Since instream leases are also generally senior to other instream rights created through a state agency process or conversion of minimum flows, they generally replace a portion of these junior instream rights. If you would like this lease to relate to other instream water rights differently than described above, please check this box. <input type="checkbox"/> And attach an explanation of your intent.	
Precedent: If a right which has been leased is later proposed to be leased again or later transferred or become part of an allocation of conserved water project, a new injury review shall be required. An instream lease shall not set a precedent on a future transaction.	
Validity of the rights to be leased: <input checked="" type="checkbox"/> The water right(s) to be leased have been used under the terms and conditions of the right(s) during the last five years or have been leased instream; or <input type="checkbox"/> The water right(s) have not been used for the last five years according to the terms and conditions of the rights. However, the water right(s) is not subject to forfeiture under ORS 540.610(2). Documentation describing why the water right is not subject to forfeiture has been provided.	

SIGNATURES

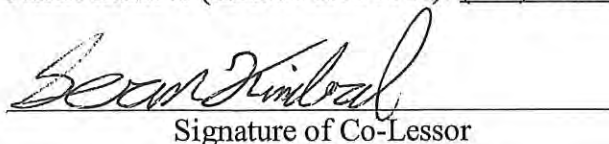
The undersigned declare that the information contained in this application is true and accurate.


 Signature of Co-Lessor

Date: 6/8/18

RECEIVED
 JUN 14 2018
 OWAD

Printed name (and title): Annette Kirkpatrick, Manager
 Business/Organization name: Hermiston Irrigation District
 Mailing Address (with state and zip): 366 E. Hurlburt Avenue, Hermiston, Oregon 97838
 Phone number (include area code): (541) 567-3024 **E-mail address: Manager@HermistonID
ORG


 Signature of Co-Lessor

Date: 6/8/18

Printed name (and title): Sean Kimbrel
 Business/organization name: U.S Bureau of Reclamation
 Mailing Address (with state and zip): 32871 Diagonal Road, Hermiston, Oregon 97838
 Phone number (include area code): (541) 564-8616 **E-mail address: _____
SKimbrel@usbr.gov

See next page for additional signatures.

**Complete Table 1 Identify water right(s) proposed to be leased instream
Provide a separate Part 3 for each Lessor (water right interest holder/landowner)**

Table 1

Irrigation District or other Water Purveyor Name: Hermiston Irrigation District

Specify Water Right, Priority Date, point of diversion(s) (POD), place of use, tax lot, gov't lot/DLC, acres to be leased, original use type, certificate page number, and any previous lease.
If not enough room below, you may add rows (see instructions) or create a spreadsheet/table (matching Table 1) and attach.
Any attached table should include reference to the Lessor.

Water Right #	Priority Date	POD #	Twp	Rng	Sec	Q-Q	Tax Lot	Gov't Lot/DLC #	Acres	Use	Page #	Previous Lease #
89006												

Any additional information about the right: SEE ATTACHED INDIVIDUAL TABLE 1'S. Certificate 89006 has been issued within the last five years (12/12/2013)

Farm Deferral Tax Status: Counties make the determination of whether a property qualifies for the farm use assessment without consideration of whether the lands have an associated water right which is leased instream. If you have questions regarding the farm use assessment you should contact your local county assessor. You should contact your County for any weed ordinance and management requirements.

The undersigned declare:

1. I/We agree during the term of this lease to suspend use of water allowed under the water right(s) involved in the lease as well as and any other appurtenant primary or supplemental water right(s); and
2. I/We certify are the lessor(s) (water right interest holder) of the water right(s) in Table 1. If not the deeded land owner, I/we have obtained consent from the deeded land owner and/or have provided documentation of authorization to pursue the instream lease; and
3. I/We affirm that the information in this application is true and accurate.

Cynthia K. Spatuck for H1D Date: 6-8-18
Signature of Lessor

Printed name (and title): _____ Business name, if applicable: _____
Mailing Address (with state and zip): _____
Phone number (include area code): _____ **E-mail address: _____

RECEIVED
JUN 14 2018
OWWRD

Use a separate Part 4 for each water right to be leased instream

Table 2

Use Table 2 to illustrate the totals for the water right proposed to be leased instream (based on Part 3 of 4) Water Right # 89006

Total rate and volume by priority date, POD, use and acreage as appropriate considering the right to be leased. If not enough room below, you may add rows (see instructions) or create a spreadsheet (matching Table 2 and clearly labeled) and attach.
(cfs = cubic feet per second and af = acre-feet)

Priority Date	POD #	Use	Acres	Other Information (such as conditions/limitations on the right)	Rate (cfs)	Volume (af)
2/25/1904	1	IR	71.76	These acres have a duty of 3 acre feet per acre	0.90	215.28
2/25/1904	1	IR	201.91	These acres have a duty of 6 acre feet per acre	5.05	1,211.46
9/6/1905	2	IR	11.72	These acres have a duty of 3 acre feet per acre	0.15	35.16
9/6/1905	2	IR	47.87	These acres have a duty of 6 acre feet per acre	1.20	287.22

Total af from storage, if applicable: 1749.12 AF or N/A

If the POD is not described on the certificate or, if there is more than one POD listed on the certificate, then the specific POD must be described:

POD 1 = Maxwell Canal; POD 2 = A-Line Canal

Table 3

Instream Use created by the lease	River Basin: <u>Umatilla</u>	River/Stream Name: <u>Umatilla</u> , tributary to <u>Columbia River</u>				
Proposed Instream Reach: <input type="checkbox"/> A reach typically begins at the POD and ends at the mouth of the source stream:	Or Proposed Instream Point: <input type="checkbox"/> Instream use protected at the POD					
OR <input checked="" type="checkbox"/> Please check this box if you are not sure of the proposed reach and want water to be protected within a reach below the POD, if possible. If no reach is identified or the above box is not checked, and there is only one POD listed on the water right, the lease may be processed to be protected at the POD.)						
Instream Portion: May not exceed the maximum rate/volume for the right (identified in Table 2)						
Use the table 3 to illustrate the instream rate, volume and instream period by priority date, POD, Use and acreage, as appropriate. If not enough room below, you may add rows (see instructions) or create a spreadsheet (clearly labeled and matching the below portion of Table 3) and attach.						
Priority date	POD #	Use	Acres	Proposed Instream Period	Instream Rate (cfs)	Total instream volume (af)
1904	1	IR	273.67	March 1 thru October 31		1,426.74
1905	2	IR	59.59	March 1 thru October 31		322.38
OR <input checked="" type="checkbox"/> Please check this box if you are not sure of the proposed rate, volume and instream period. As part of its review process, the Department will identify the appropriate instream rate, volume and period considering the water right(s) being leased and instream benefits.						
<input type="checkbox"/> Yes <input checked="" type="checkbox"/> N/A Conditions to avoid enlargement or injury to other water rights, if any, or other limitations: list here _____						
Note: The Department may identify additional conditions to prevent injury and/or enlargement.						
Any additional information about the proposed instream use: _____						

RECEIVED
JUN 14 2010
OWRD

Note: The Department may identify additional conditions to prevent injury and/or enlargement.

Any additional information about the proposed instream use: _____

RECEIVED
JUN 14 2018
OW/FHD

**Hermiston Irrigation District
2018 District Instream Lease Summary**

Map/Tax Lot	Last Name	First Name	Duty	POD	W/R Acres to Instream	AC/FT
4N2810DC 1500	HSD 8R		3	Maxwell	3.00	9.00
4N2810DC 600	HSD 8R		3	Maxwell	3.40	10.20
4N2815BD 900	HSD 8R		3	Maxwell	2.00	6.00
4N2815CA 100	HSD 8R		3	Maxwell	20.01	60.03
4N2815CA 1300	HSD 8R		3	Maxwell	9.09	27.27
5N2815BC 100	Anacapa Land Co		3	Maxwell	3.40	10.20
5N2815BC 400	Donn's Places Inc		3	Maxwell	0.67	2.01
5N2815BCD 606	Donn's Places Inc		3	Maxwell	0.57	1.71
5N2815BD 600	Donn's Places Inc		3	Maxwell	0.50	1.50
5N2815BD 601	Donn's Places Inc		3	Maxwell	0.40	1.20
5N2815BD 602	Donn's Places Inc		3	Maxwell	0.10	0.30
5N2815BD 605	Donn's Places Inc		3	Maxwell	0.20	0.60
5N2815BD 609	Donn's Places Inc		3	Maxwell	3.00	9.00
5N2815CB 100	Anacapa Land Co		3	Maxwell	18.80	56.40
5N2824 400	Fewel	Scott	3	Maxwell	6.62	19.86
4N2803B 700	Engelhart	Andrew & Charlotte	6	Maxwell	3.40	20.40
4N2803B 704	Engelhart	Andrew & Charlotte	6	Maxwell	4.00	24.00
4N2804D 1201	H.A.R.E.C. (OSU)	Clupny	6	Maxwell	0.50	3.00
4N2804D 1901	Perez	Antonio	6	Maxwell	2.25	13.50
4N2804D 1906	Frias	Soledad	6	Maxwell	1.30	7.80
4N2810 100	HSD 8R		6	Maxwell	3.88	23.28
4N2812B 302	HSD 8R		6	Maxwell	23.00	138.00
4N2815 200	Newman	Jeff	6	Maxwell	6.20	37.20
4N2816D 101 & 301	Pedro	Edward & Debbie	6	Maxwell	18.10	108.60
4N2816D 1900	Swales	Dustin	6	Maxwell	1.20	7.20
4N2821B 801	Royer	Hoot	6	Maxwell	2.96	17.76
4N28B 8000	BOR		6	Maxwell	64.50	387.00
4N28B 8701	BOR		6	Maxwell	64.80	388.80
4N28B 9402	First Church of the Nazarene		6	Maxwell	1.97	11.82
5N2929DA 500	Noland	Roberta	6	Maxwell	2.15	12.90
5N2931D 2300	Ashbeck	Damon & Dianna	6	Maxwell	1.70	10.20
4N2814AD 900	Graham	Elaina	3	A Line	5.80	17.40
4N28D 800	H.A.R.E.C. (OSU)		3	A Line	3.92	11.76
5N2828B 800	Wood	Thomas & Dana	3	A Line	2.00	6.00
4N2815 1400	Cook	Ivan & Colleen	6	A Line	6.50	39.00
4N2821B 1103	Cline	Vicki	6	A Line	2.65	15.90
4N2906A 2400	Wineland	Ronald & LeEtta	6	A Line	2.02	12.12
4N2907B 600	Schultz	Linda	6	A Line	7.50	45.00
5N2834B 1000	Lewis	Brian	6	A Line	9.00	54.00
5N2928C 1300	Berry nka Harley	Marcie	6	A Line	4.40	26.40
5N2932 2302	Harris	John (TRS)	6	A Line	3.40	20.40
5N2932CA 601	Cook	Randy & Christy	6	A Line	2.00	12.00
5N2932CC 1700	H.A.R.E.C. (OSU)	Wattenburger	6	A Line	0.90	5.40
5N2933 2104	Achord	John & Julie	6	A Line	1.50	9.00
5N2933 700	Stull	Matthew & Serenity	6	A Line	4.00	24.00
5N29D 3800	McLeod nka Bumpaous	Cherie	6	A Line	4.00	24.00
Priority Dates					333.26	
2/25/1904	POD 1 - Maxwell	Max Acres 3 AF	215.28			
		Max Acres 6 AF	1,211.46		Total AC/FT	1,749.12
9/6/1905	POD 2 - A Line	A Line Acres 3 AF	35.16			
		A Line Acres 6 AF	287.22			
			1,749.12			

RECEIVED

JUN 14 2018

OWRD

Part 3 of 4 – Place of Use – Lessor Information and Signatures

**Complete Table 1 Identify water right(s) proposed to be leased instream
Provide a separate Part 3 for each Lessor (water right interest holder/landowner)**

Table 1

Irrigation District or other Water Purveyor Name: Hermiston Irrigation District															
Specify Water Right, Priority Date, point of diversion(s) (POD), place of use, tax lot, gov't lot/DLC, acres to be leased, original use type, certificate page number, and any previous lease. If not enough room below, you may add rows (see instructions) or create a spreadsheet/table (matching Table 1) and attach. Any attached table should include reference to the Lessor.															
Water Right #	Priority Date	POD #	Twp		Rng		Sec	Q-Q		Tax Lot	Gov't Lot/DLC #	Acres	Use	Page #	Previous Lease #
89006	2/25/1904	1	4	N	28	E	3	SE	NW	700		3.4	IR	3	N/A
89006	2/25/1904	1	4	N	28	E	3	SE	NW	704		4.0	IR	4	N/A
Any additional information about the right: <u>see attached signed consent form</u>															
Farm Deferral Tax Status: Counties make the determination of whether a property qualifies for the farm use assessment without consideration of whether the lands have an associated water right which is leased instream. If you have questions regarding the farm use assessment you should contact your local county assessor. You should contact your County for any weed ordinance and management requirements.															

The undersigned declare:

1. I/We agree during the term of this lease to suspend use of water allowed under the water right(s) involved in the lease as well as and any other appurtenant primary or supplemental water right(s); and
2. I/We certify are the lessor(s) (water right interest holder) of the water right(s) in Table 1. If not the deeded land owner, I/we have obtained consent from the deeded land owner and/or have provided documentation of authorization to pursue the instream lease; and
3. I/We affirm that the information in this application is true and accurate.

See Attached _____ Date: _____
 Signature of Lessor

Printed name (and title): **Andrew Englehart** Business name, if applicable: _____
 Mailing Address (with state and zip): _____
 Phone number (include area code): _____ **E-mail address: _____

_____ Date: _____
 Signature of Lessor

Printed name (and title): **Charlotte Englehart** Business name, if applicable: _____
 Mailing Address (with state and zip): _____
 Phone number (include area code): _____ **E-mail address: _____

RECEIVED
 JUN 14 2018
 OWRPD

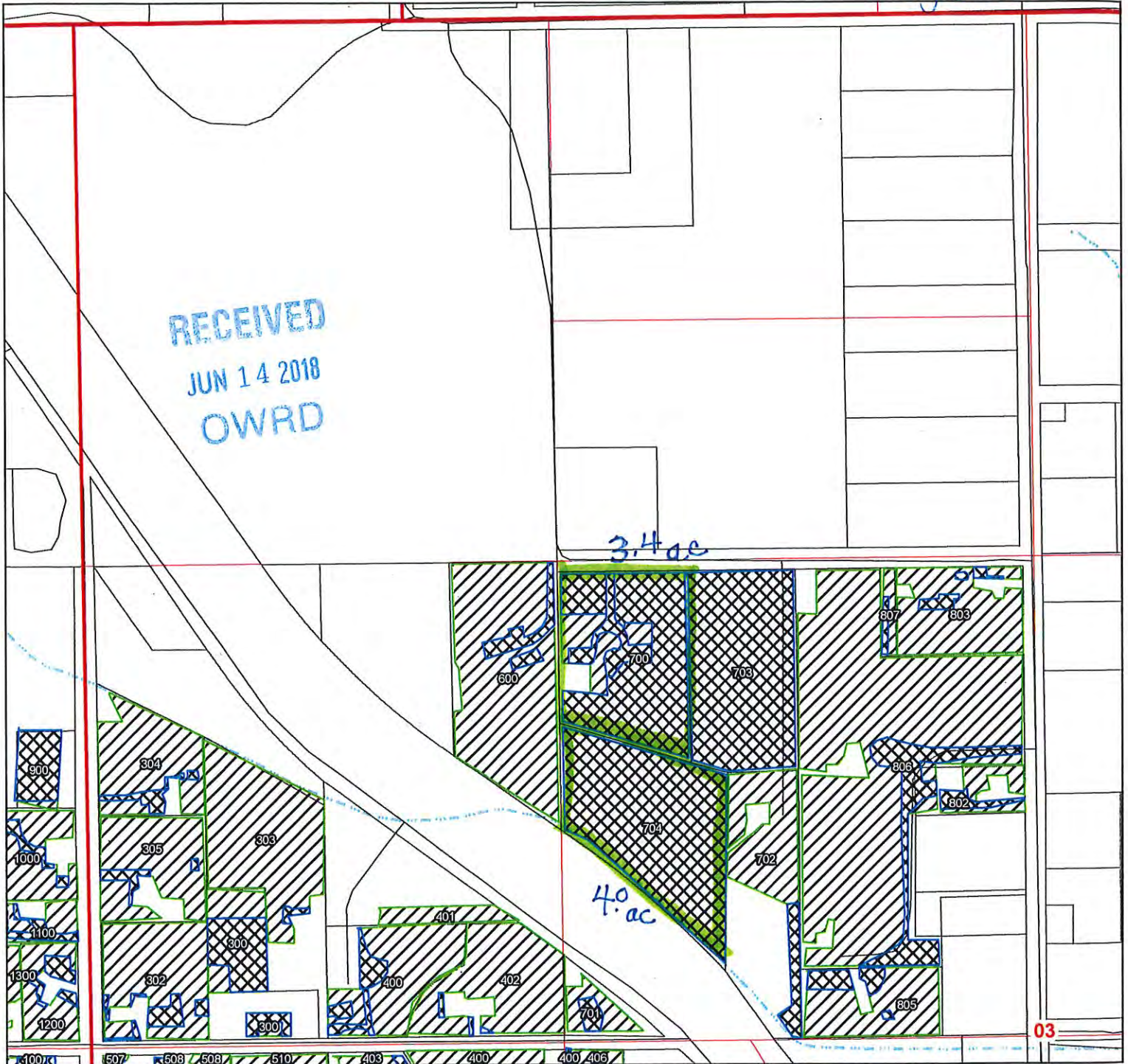
Temporary Instream Transfer Application for Hermiston Irrigation District

Certificate 89006

Township 4 North, Range 28 East (W.M.) Umatilla County, Oregon

Section 3, NW ¼

Englehart



LEGEND


- Areas to be Transferred Instream
- Remaining Water Rights C89006
- Taxlots
- Roads
- Watercourses

Map Notes

Date: January 17, 2018
Data Sources: ESRI, BLM, HID

Disclaimer

This map was prepared for the purpose of identifying the location of a water right only and it is not intended to provide legal dimensions or location of property ownership lines.



RECEIVED

JUN 14 2018

OWRD

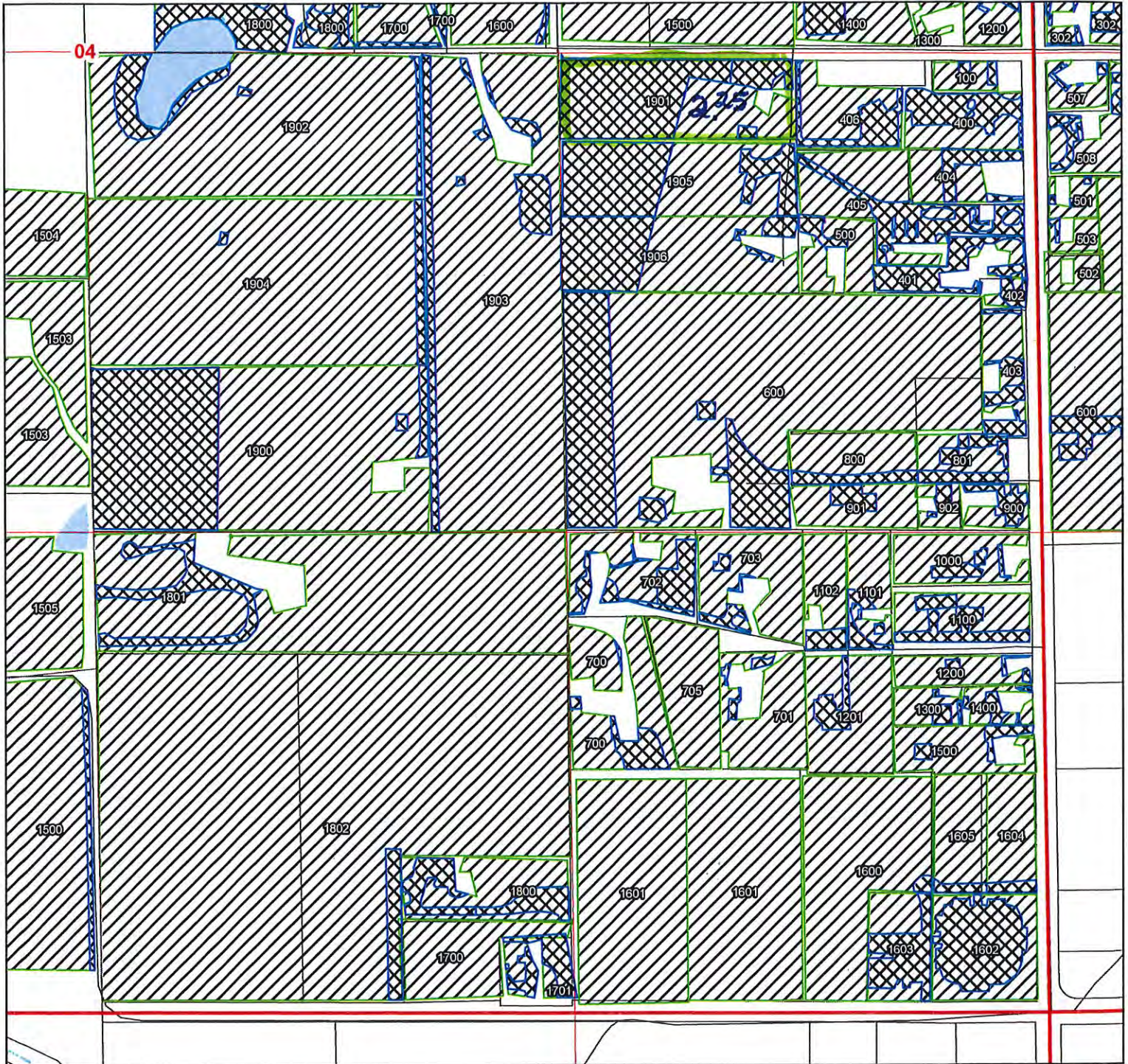
Temporary Instream Transfer Application for Hermiston Irrigation District

Certificate 89006

Township 4 North, Range 28 East (W.M.) Umatilla County, Oregon

Section 4, SE 1/4

Perez



LEGEND


-  Areas to be Transferred Instream
-  Remaining Water Rights C89006
-  Taxlots
-  Roads
-  Watercourses
-  Waterbodies

Map Notes

Date: January 17, 2018
 Data Sources: ESRI, BLM, HID

Disclaimer

This map was prepared for the purpose of identifying the location of a water right only and it is not intended to provide legal dimensions or location of property ownership lines.



Part 3 of 4 – Place of Use – Lessor Information and Signatures

**Complete Table 1 Identify water right(s) proposed to be leased instream
Provide a separate Part 3 for each Lessor (water right interest holder/landowner)**

Table 1

Irrigation District or other Water Purveyor Name: Hermiston Irrigation District													
Specify Water Right, Priority Date, point of diversion(s) (POD), place of use, tax lot, gov't lot/DLC, acres to be leased, original use type, certificate page number, and any previous lease. If not enough room below, you may add rows (see instructions) or create a spreadsheet/table (matching Table 1) and attach. Any attached table should include reference to the Lessor.													
Water Right #	Priority Date	POD #	Twp	Rng	Sec	Q-Q	Tax Lot	Gov't Lot/DLC #	Acres	Use	Page #	Previous Lease #	
89006	2/25/1904	1	4 N	28 E	4	NE SE	1906		1.3	IR	5	N/A	
Any additional information about the right: <u>See attached signed consent form</u>													
Farm Deferral Tax Status: Counties make the determination of whether a property qualifies for the farm use assessment without consideration of whether the lands have an associated water right which is leased instream. If you have questions regarding the farm use assessment you should contact your local county assessor. You should contact your County for any weed ordinance and management requirements.													

The undersigned declare:

1. I/We agree during the term of this lease to suspend use of water allowed under the water right(s) involved in the lease as well as and any other appurtenant primary or supplemental water right(s); and
2. I/We certify are the lessor(s) (water right interest holder) of the water right(s) in Table 1. If not the deeded land owner, I/we have obtained consent from the deeded land owner and/or have provided documentation of authorization to pursue the instream lease; and
3. I/We affirm that the information in this application is true and accurate.

See Attached _____ Date: _____
Signature of Lessor

Printed name (and title): **Soledad Frias** Business name, if applicable: _____
Mailing Address (with state and zip): _____
Phone number (include area code): _____ **E-mail address: _____

Signature of Lessor Date: _____

Printed name (and title): _____ Business name, if applicable: _____
Mailing Address (with state and zip): _____
Phone number (include area code): _____ **E-mail address: _____

RECEIVED
JUN 14 2018
OWRD

AK

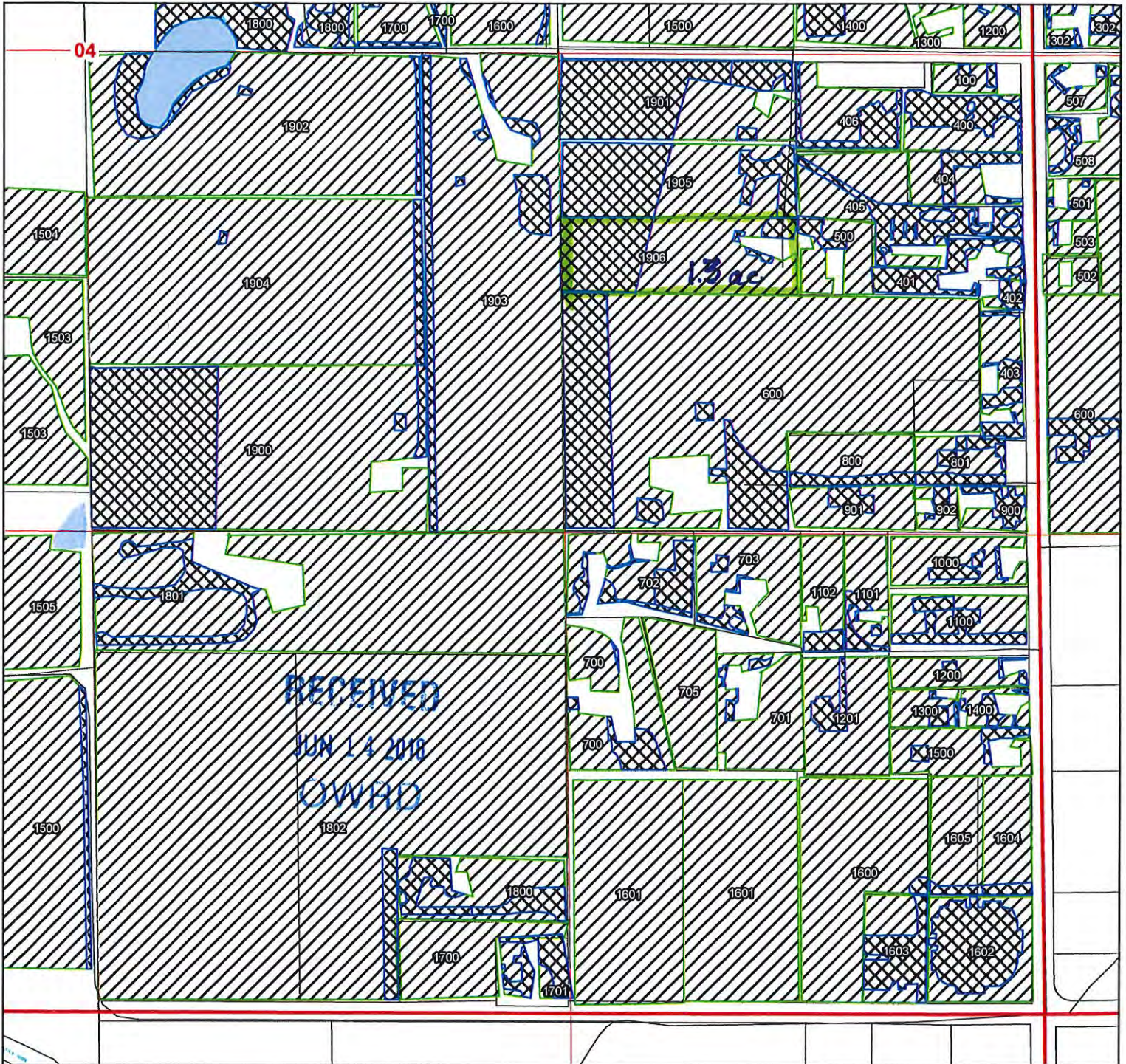
Temporary Instream Transfer Application for Hermiston Irrigation District

Certificate 89006

Township 4 North, Range 28 East (W.M.) Umatilla County, Oregon

Section 4, SE ¼

Frias



LEGEND


-  Areas to be Transferred Instream
-  Remaining Water Rights C89006
-  Taxlots
-  Roads
-  Watercourses
-  Waterbodies

Map Notes

Date: January 17, 2018
Data Sources: ESRI, BLM, HID

Disclaimer

This map was prepared for the purpose of identifying the location of a water right only and it is not intended to provide legal dimensions or location of property ownership lines.



Part 3 of 4 – Place of Use – Lessor Information and Signatures

**Complete Table 1 Identify water right(s) proposed to be leased instream
Provide a separate Part 3 for each Lessor (water right interest holder/landowner)**

Table 1

Irrigation District or other Water Purveyor Name: Hermiston Irrigation District															
Specify Water Right, Priority Date, point of diversion(s) (POD), place of use, tax lot, gov't lot/DLC, acres to be leased, original use type, certificate page number, and any previous lease. If not enough room below, you may add rows (see instructions) or create a spreadsheet/table (matching Table 1) and attach. Any attached table should include reference to the Lessor.															
Water Right #	Priority Date	POD #	Twp		Rng		Sec	Q-Q		Tax Lot	Gov't Lot/DLC #	Acres	Use	Page #	Previous Lease #
89006	2/25/1904	1	4	N	28	E	9	NW	SE	9402		1.97	IR	6	N/A
Any additional information about the right: <u>see attached consent form</u>															
Farm Deferral Tax Status: Counties make the determination of whether a property qualifies for the farm use assessment without consideration of whether the lands have an associated water right which is leased instream. If you have questions regarding the farm use assessment you should contact your local county assessor. You should contact your County for any weed ordinance and management requirements.															

The undersigned declare:

1. I/We agree during the term of this lease to suspend use of water allowed under the water right(s) involved in the lease as well as and any other appurtenant primary or supplemental water right(s); and
2. I/We certify are the lessor(s) (water right interest holder) of the water right(s) in Table 1. If not the deeded land owner, I/we have obtained consent from the deeded land owner and/or have provided documentation of authorization to pursue the instream lease; and
3. I/We affirm that the information in this application is true and accurate.

See Attached _____ Date: _____
Signature of Lessor

Printed name (and title): _____ Business name, if applicable: **First Church of the Nazarene**
Mailing Address (with state and zip): _____
Phone number (include area code): _____ **E-mail address: _____

Signature of Lessor Date: _____

Printed name (and title): _____ Business name, if applicable: _____
Mailing Address (with state and zip): _____
Phone number (include area code): _____ **E-mail address: _____

RECEIVED
JUN 14 2018
OWRD

AK

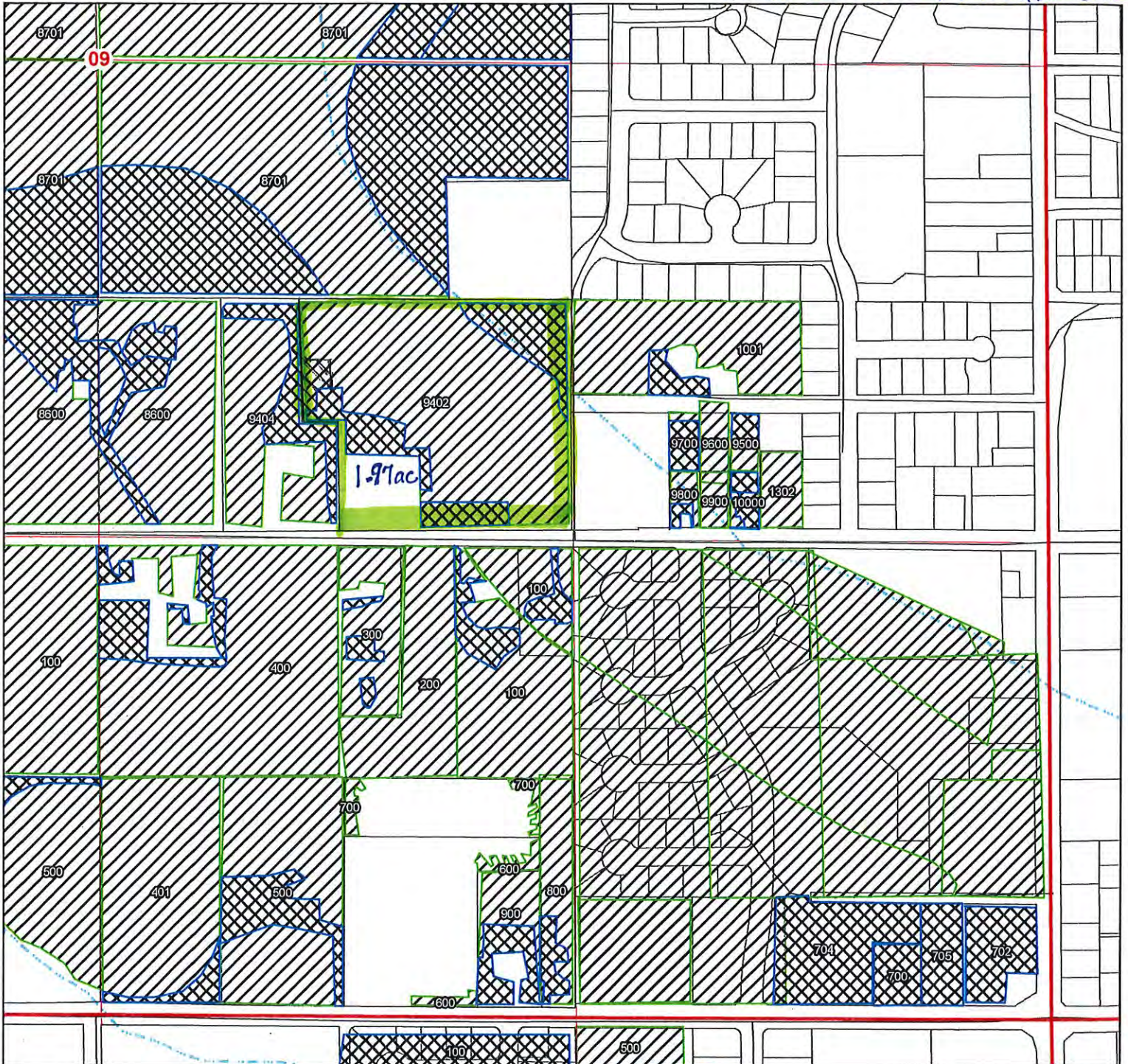
Temporary Instream Transfer Application for Hermiston Irrigation District

Certificate 89006






Township 4 North, Range 28 East (W.M.) Umatilla County, Oregon

Section 9, SE ¼

First Church of the Nazarene



LEGEND

-  Areas to be Transferred Instream
-  Remaining Water Rights C89006
-  Taxlots
-  Roads
-  Watercourses

RECEIVED

JUN 14 2018

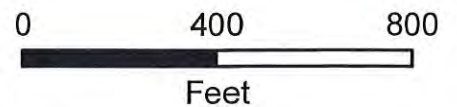
OWRD

Map Notes

Date: January 17, 2018
Data Sources: ESRI, BLM, HID

Disclaimer

This map was prepared for the purpose of identifying the location of a water right only and it is not intended to provide legal dimensions or location of property ownership lines.



RECEIVED

JUN 14 2018

OWRD

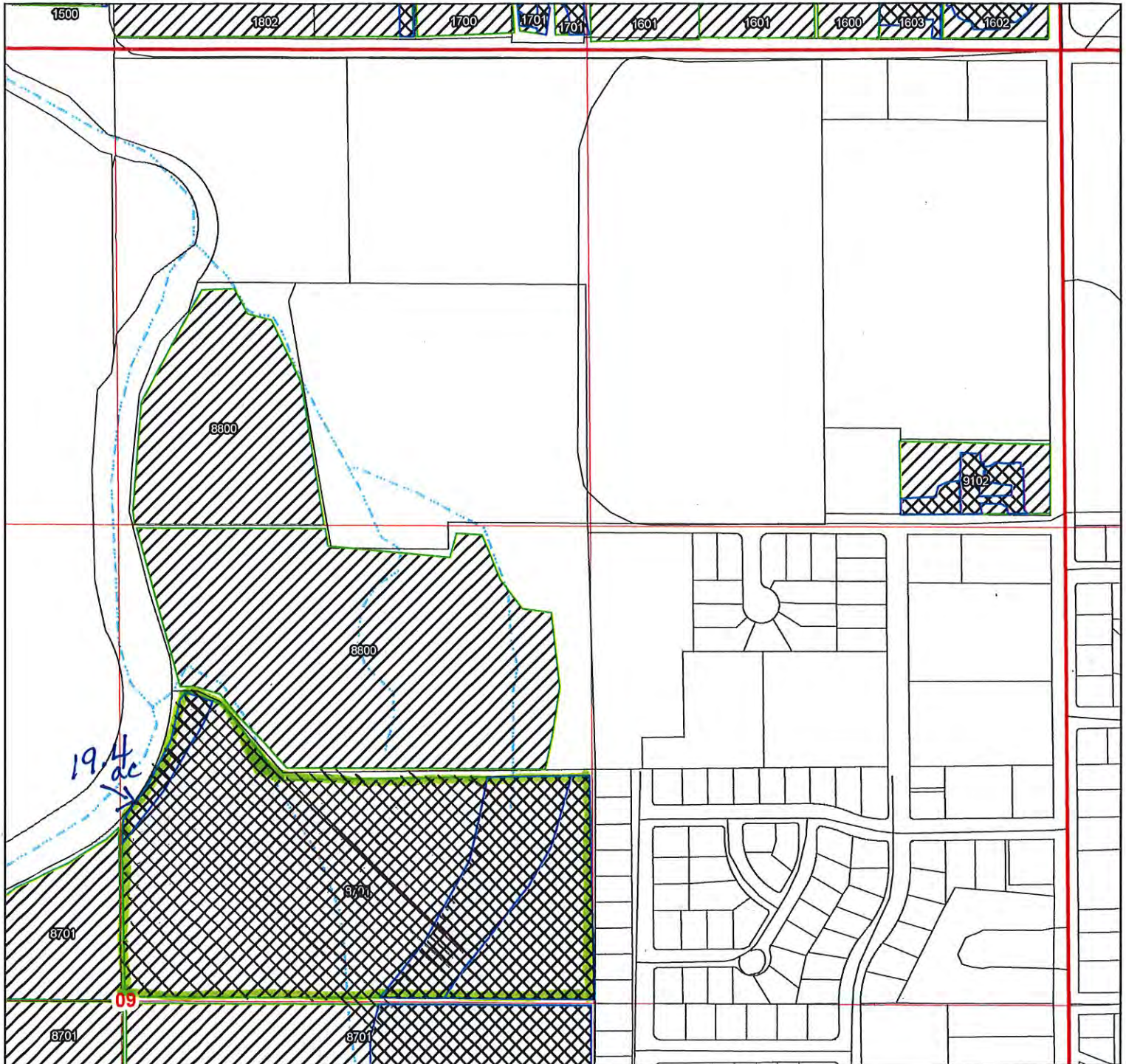
Temporary Instream Transfer Application for Hermiston Irrigation District

Certificate 89006






Township 4 North, Range 28 East (W.M.) Umatilla County, Oregon

Section 9, NE 1/4

U.S.B.R.



LEGEND

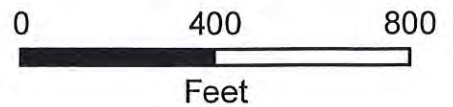
-  Areas to be Transferred Instream
-  Remaining Water Rights C89006
-  Taxlots
-  Roads
-  Watercourses

Map Notes

Date: January 17, 2018
 Data Sources: ESRI, BLM, HID

Disclaimer

This map was prepared for the purpose of identifying the location of a water right only and it is not intended to provide legal dimensions or location of property ownership lines.



RECEIVED

JUN 14 2018

OWRD

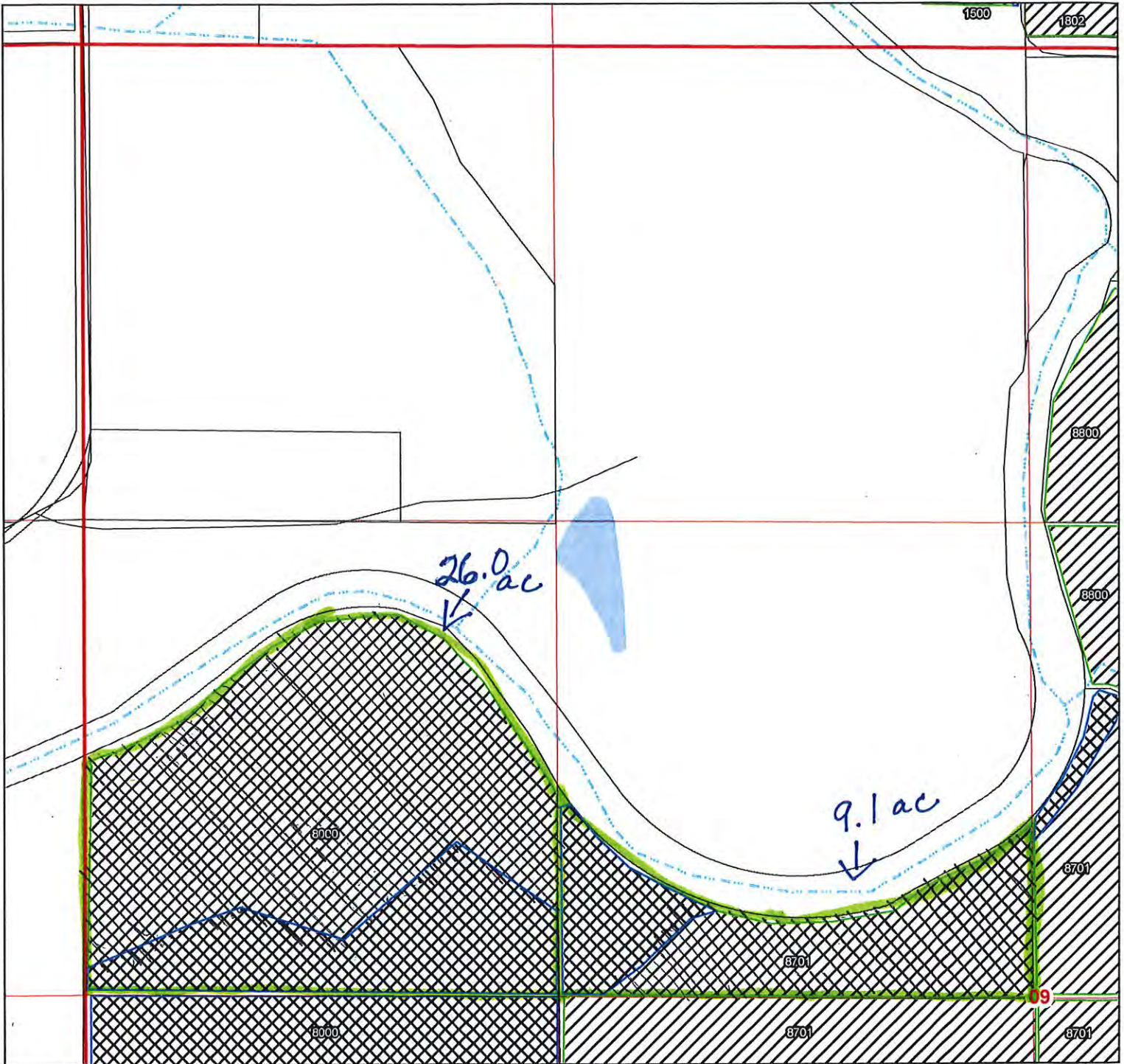
Temporary Instream Transfer Application for Hermiston Irrigation District

Certificate 89006

Township 4 North, Range 28 East (W.M.) Umatilla County, Oregon

Section 9, NW ¼

U.S.B.R.



LEGEND

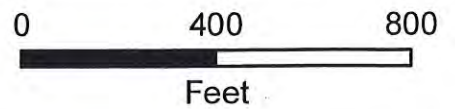
-  Areas to be Transferred Instream
-  Remaining Water Rights C89006
-  Taxlots
-  Roads
-  Watercourses
-  Waterbodies

Map Notes

Date: January 17, 2018
Data Sources: ESRI, BLM, HID

Disclaimer

This map was prepared for the purpose of identifying the location of a water right only and it is not intended to provide legal dimensions or location of property ownership lines.



RECEIVED
JUN 14 2018
OWRD

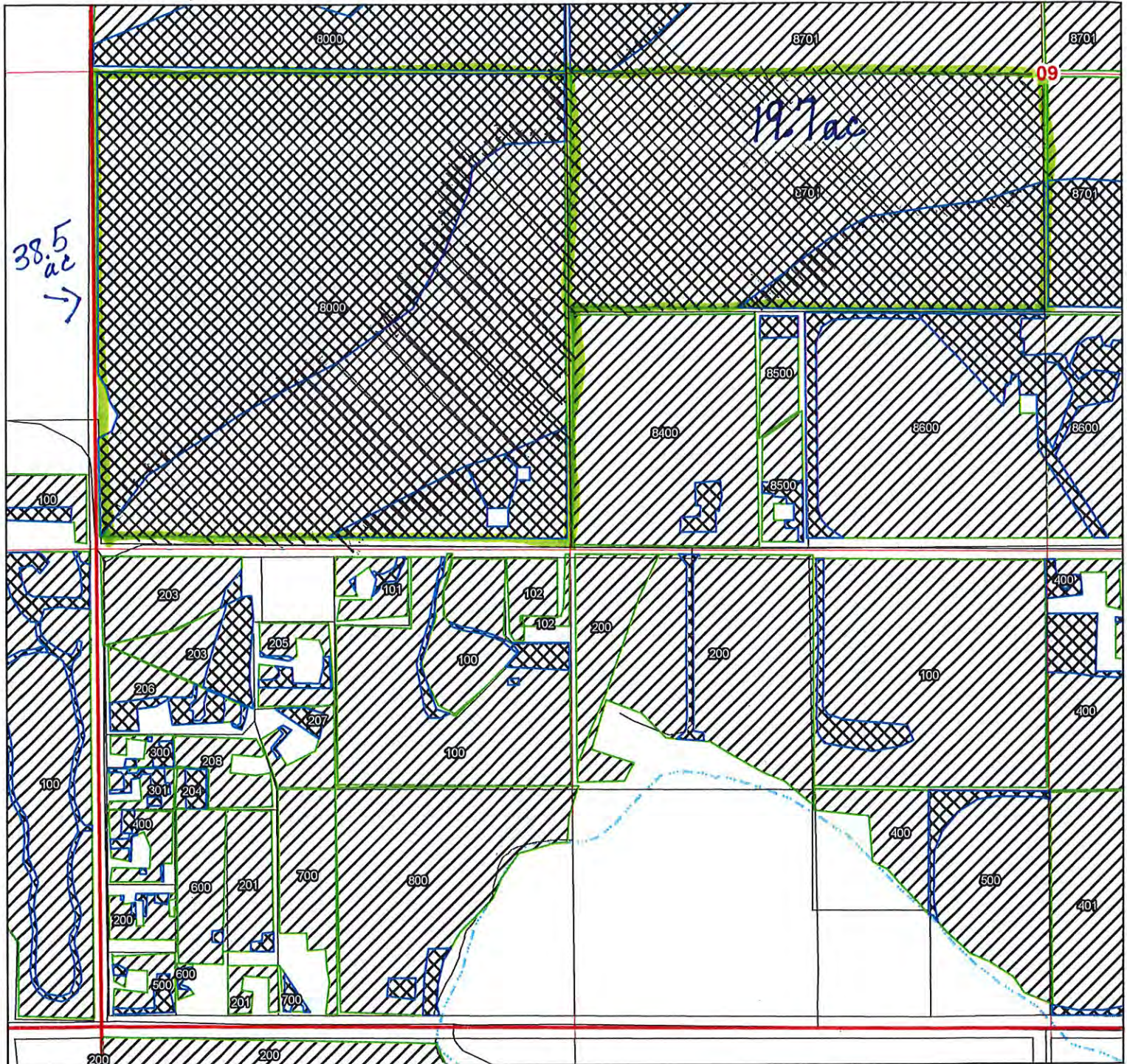
Temporary Instream Transfer Application for Hermiston Irrigation District

Certificate 89006

Township 4 North, Range 28 East (W.M.) Umatilla County, Oregon

Section 9, SW ¼

U.S.B.R.



LEGEND


- Areas to be Transferred Instream
- Remaining Water Rights C89006
- Taxlots
- Roads
- Watercourses

Map Notes

Date: January 17, 2018
Data Sources: ESRI, BLM, HID

Disclaimer

This map was prepared for the purpose of identifying the location of a water right only and it is not intended to provide legal dimensions or location of property ownership lines.



RECEIVED

JUN 14 2018

OWRD

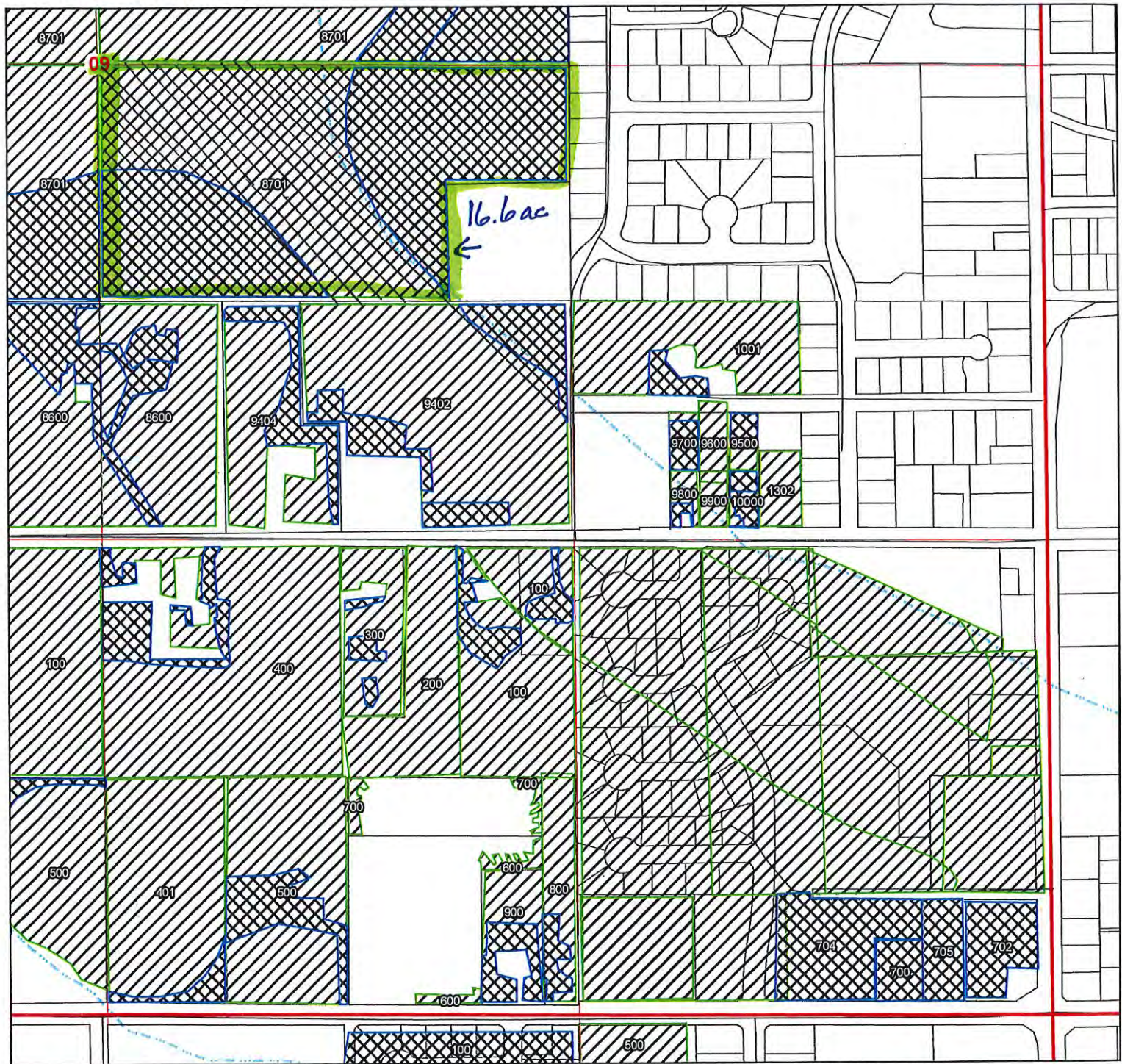
Temporary Instream Transfer Application for Hermiston Irrigation District

Certificate 89006






Township 4 North, Range 28 East (W.M.) Umatilla County, Oregon

Section 9, SE 1/4

U.S.B.R.



LEGEND

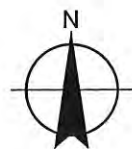

-  Areas to be Transferred Instream
-  Remaining Water Rights C89006
-  Taxlots
-  Roads
-  Watercourses

Map Notes

Date: January 17, 2018
 Data Sources: ESRI, BLM, HID

Disclaimer

This map was prepared for the purpose of identifying the location of a water right only and it is not intended to provide legal dimensions or location of property ownership lines.



Part 3 of 4 – Place of Use – Lessor Information and Signatures

**Complete Table 1 Identify water right(s) proposed to be leased instream
Provide a separate Part 3 for each Lessor (water right interest holder/landowner)**

Table 1

Irrigation District or other Water Purveyor Name: Hermiston Irrigation District														
Specify Water Right, Priority Date, point of diversion(s) (POD), place of use, tax lot, gov't lot/DLC, acres to be leased, original use type, certificate page number, and any previous lease. If not enough room below, you may add rows (see instructions) or create a spreadsheet/table (matching Table 1) and attach. Any attached table should include reference to the Lessor.														
Water Right #	Priority Date	POD #	Twp	Rng	Sec	Q-Q	Tax Lot	Gov't Lot/DLC #	Acres	Use	Page #	Previous Lease #		
89006	2/25/1904	1	4 N	28 E	10	NW NE	100		1.0	IR	7	N/A		
89006	2/25/1904	1	4 N	28 E	10	SW NE	100		2.88	IR	7	N/A		
89006	2/25/1904	1	4 N	28 E	10	SW SE	600		3.4	IR	7	N/A		
89006	2/25/1904	1	4 N	28 E	10	SW SE	1500		3.0	IR	7	N/A		
89006	2/25/1904	1	4 N	28 E	12	NE NW	302		10.0	IR	8	N/A		
89006	2/25/1904	1	4 N	28 E	12	NW NW	302		4.2	IR	8	N/A		
89006	2/25/1904	1	4 N	28 E	12	SW NW	302		8.8	IR	8	N/A		
89006	2/25/1904	1	4 N	28 E	15	SE NW	900		2.0	IR	13	N/A		
89006	2/25/1904	1	4 N	28 E	15	NE SW	100	Old TL 500	15.11	IR	13	N/A		
89006	2/25/1904	1	4 N	28 E	15	NE SW	1300	Old TL 500	9.09	IR	13	N/A		
89006	2/25/1904	1	4 N	28 E	15	NW SE	100	Old TL 500	4.9	IR	14	N/A		
Any additional information about the right: <u>see attached signed consent form. Tax Lot 500 listed above has since been revised and acres redistributed into Tax Lots 100 and 1300.</u>														
Farm Deferral Tax Status: Counties make the determination of whether a property qualifies for the farm use assessment without consideration of whether the lands have an associated water right which is leased instream. If you have questions regarding the farm use assessment you should contact your local county assessor. You should contact your County for any weed ordinance and management requirements.														

The undersigned declare:

1. I/We agree during the term of this lease to suspend use of water allowed under the water right(s) involved in the lease as well as and any other appurtenant primary or supplemental water right(s); and
2. I/We certify are the lessor(s) (water right interest holder) of the water right(s) in Table 1. If not the deeded land owner, I/we have obtained consent from the deeded land owner and/or have provided documentation of authorization to pursue the instream lease; and
3. I/We affirm that the information in this application is true and accurate.

See Attached
Signature of Lessor

Date: _____

Printed name (and title): _____ Business name, if applicable: **Hermiston School District – 8R**

RECEIVED
JUN 14 2018
OWRD

RJC

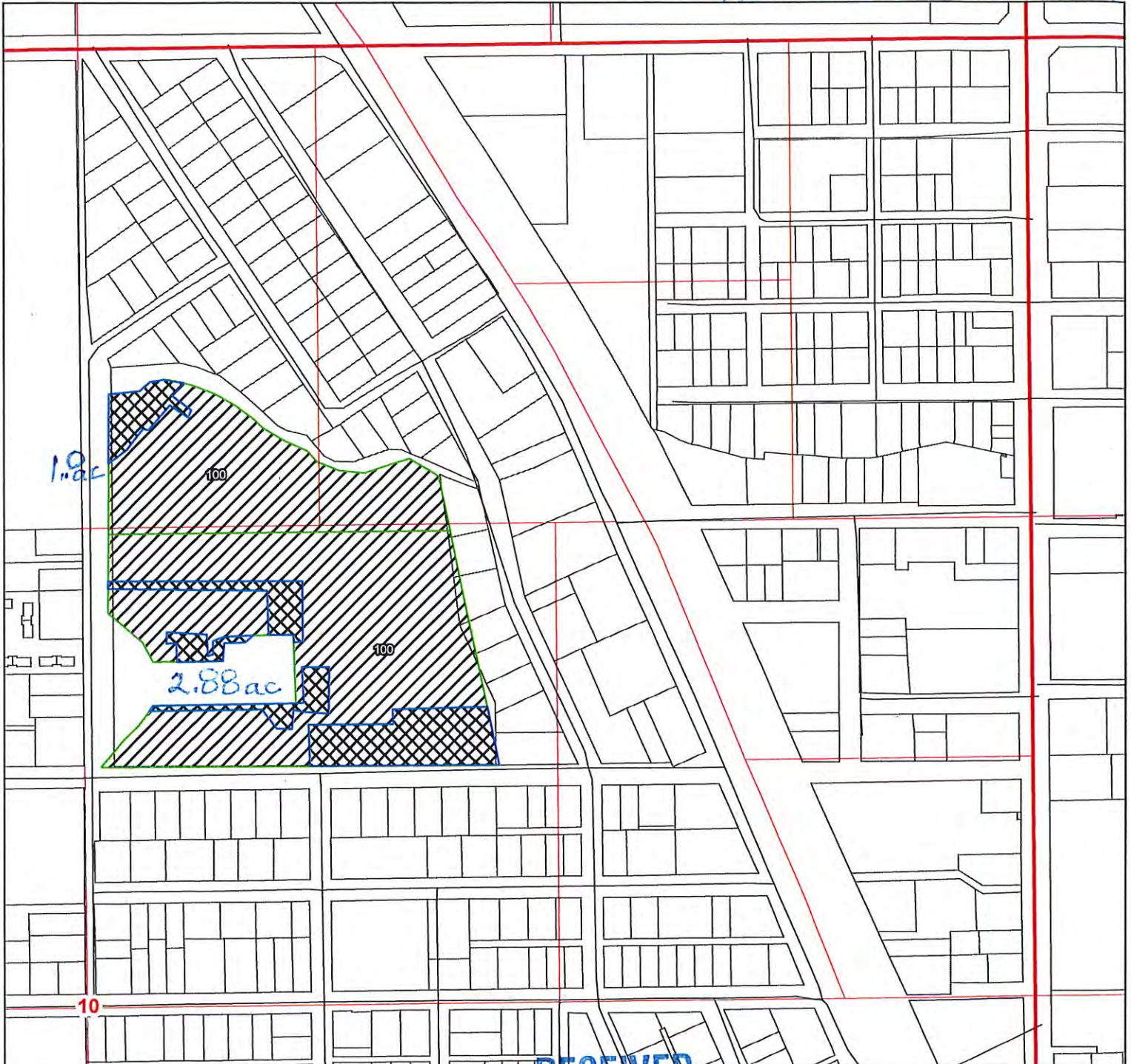
Temporary Instream Transfer Application for Hermiston Irrigation District

Certificate 89006





Township 4 North, Range 28 East (W.M.) Umatilla County, Oregon

Section 10, NE ¼

Hermiston School District



LEGEND

-  Areas to be Transferred Instream
-  Remaining Water Rights C89006
-  Taxlots
-  Roads

Map Notes

Date: January 17, 2018
Data Sources: ESRI, BLM, HID

Disclaimer

This map was prepared for the purpose of identifying the location of a water right only and it is not intended to provide legal dimensions or location of property ownership lines.

RECEIVED

JUN 14 2018

OWRD

0 400 800
Feet



Temporary Instream Transfer Application for Hermiston Irrigation District

Certificate 89006

Township 4 North, Range 28 East (W.M.) Umatilla County, Oregon

Section 10, SE ¼

Hermiston School Dist.



LEGEND

- Areas to be Transferred Instream
- Remaining Water Rights C89006
- Taxlots
- Roads
- Watercourses

RECEIVED

JUN 14 2018

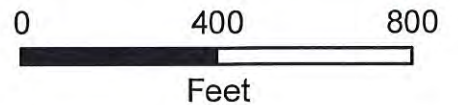
OWRD

Map Notes

Date: January 17, 2018
Data Sources: ESRI, BLM, HID

Disclaimer

This map was prepared for the purpose of identifying the location of a water right only and it is not intended to provide legal dimensions or location of property ownership lines.



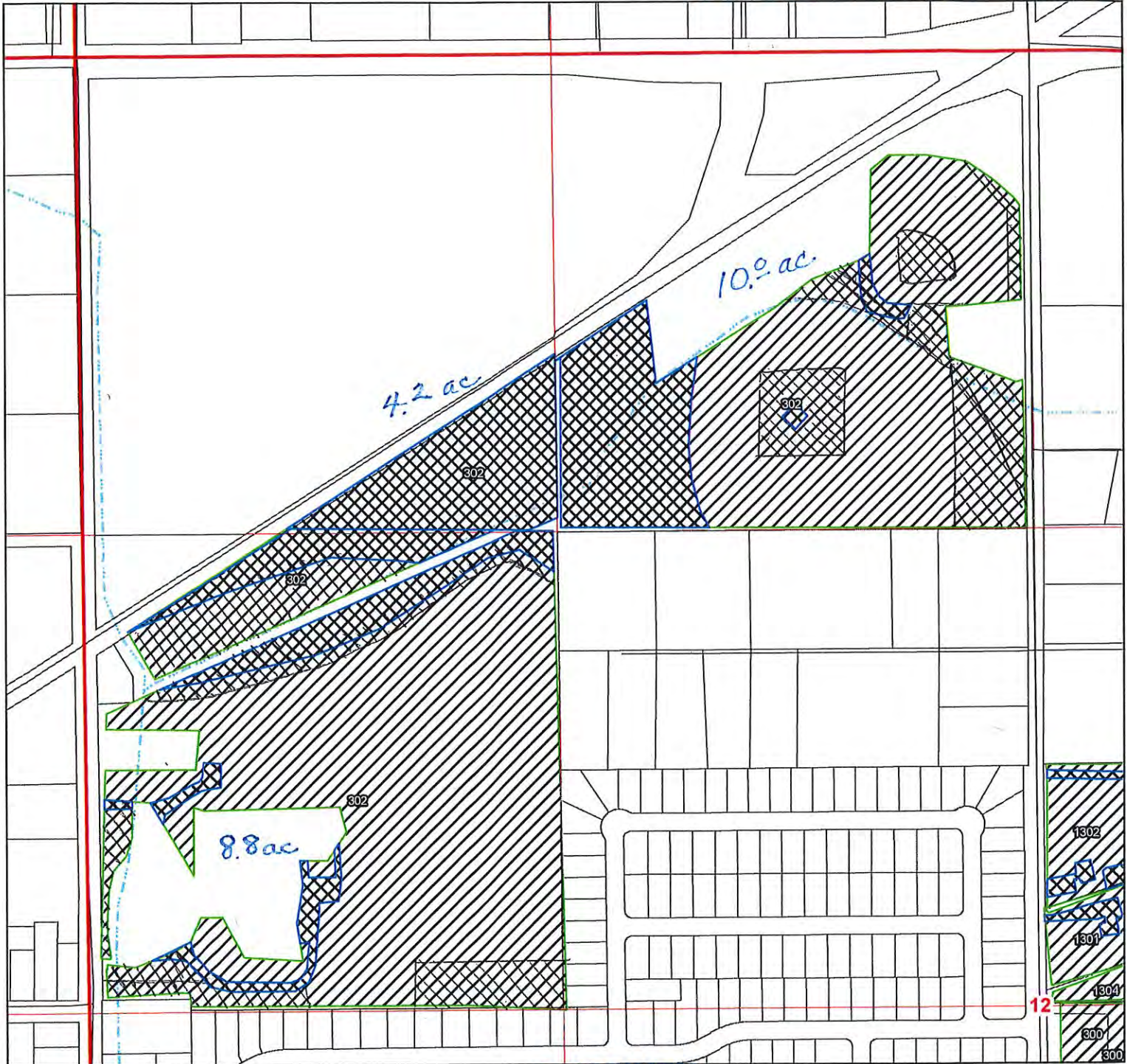
Temporary Instream Transfer Application for Hermiston Irrigation District

Certificate 89006






Township 4 North, Range 28 East (W.M.) Umatilla County, Oregon

Section 12, NW ¼

Hermiston School District



LEGEND

-  Areas to be Transferred Instream
-  Remaining Water Rights C89006
-  Taxlots
-  Roads
-  Watercourses

RECEIVED

JUN 14 2018


OWRD

Map Notes

Date: January 17, 2018
Data Sources: ESRI, BLM, HD

Disclaimer

This map was prepared for the purpose of identifying the location of a water right only and it is not intended to provide legal dimensions or location of property ownership lines.



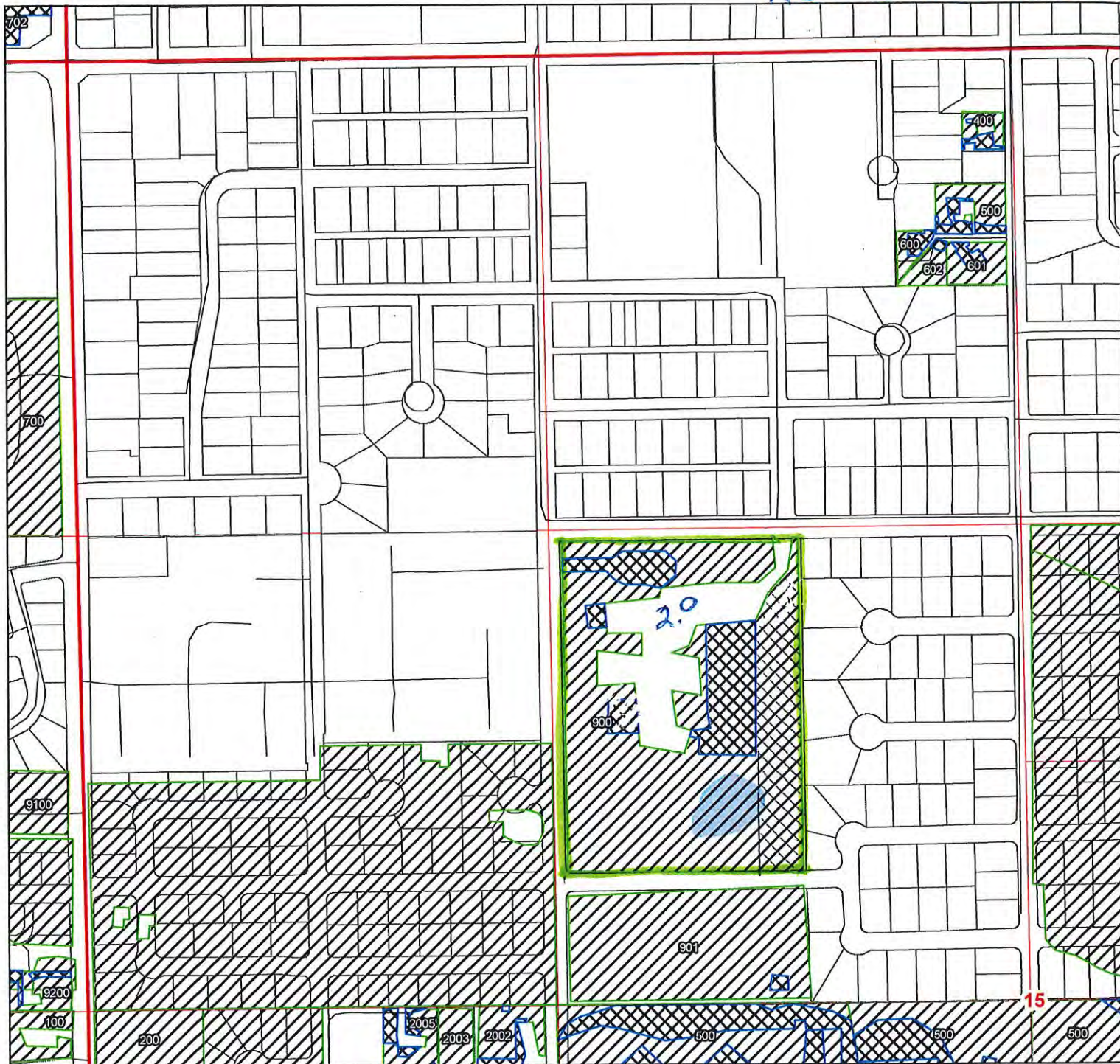
Temporary Instream Transfer Application for Hermiston Irrigation District

Certificate 89006






Township 4 North, Range 28 East (W.M.) Umatilla County, Oregon

Section 15, NW ¼

Hermiston School Dist.



LEGEND

-  Areas to be Transferred Instream
-  Remaining Water Rights C89006
-  Taxlots
-  Roads
-  Waterbodies

RECEIVED

JUN 14 2018

OWRD

Map Notes

Date: January 17, 2018
Data Sources: ESRI, BLM, HID

Disclaimer

This map was prepared for the purpose of identifying the location of a water right only and it is not intended to provide legal dimensions or location of property ownership lines.

0 400 800



Feet



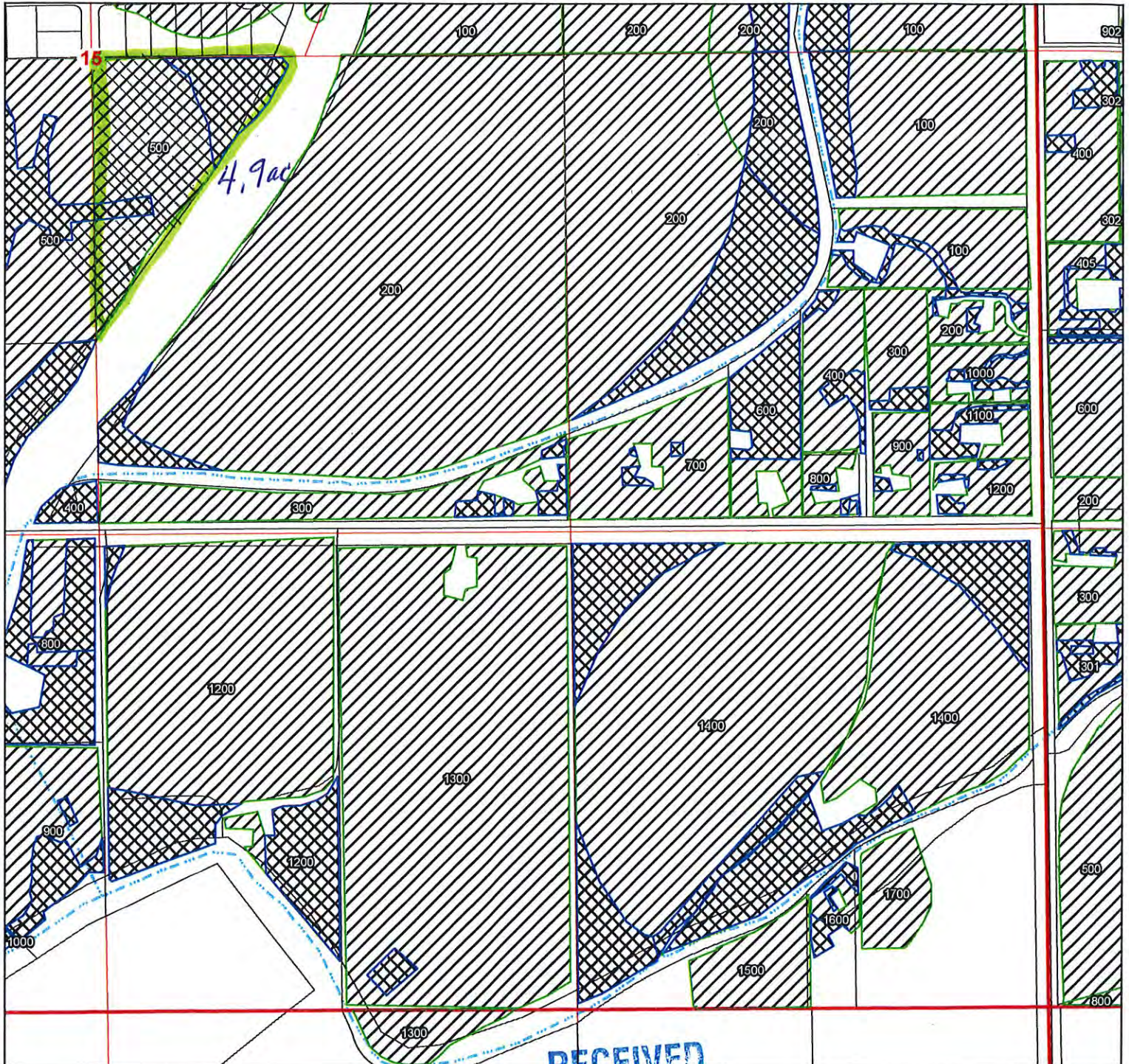
Temporary Instream Transfer Application for Hermiston Irrigation District

Certificate 89006






Township 4 North, Range 28 East (W.M.) Umatilla County, Oregon

Section 15, SE ¼

Hermiston School District



LEGEND


-  Areas to be Transferred Instream
-  Remaining Water Rights C89006
-  Taxlots
-  Roads
-  Watercourses

Map Notes

Date: January 18, 2018
Data Sources: ESRI, BLM, HID

Disclaimer

This map was prepared for the purpose of identifying the location of a water right only and it is not intended to provide legal dimensions or location of property ownership lines.



Part 3 of 4 – Place of Use – Lessor Information and Signatures

Complete Table 1 Identify water right(s) proposed to be leased instream
Provide a separate Part 3 for each Lessor (water right interest holder/landowner)

Table 1

Irrigation District or other Water Purveyor Name: Hermiston Irrigation District														
Specify Water Right, Priority Date, point of diversion(s) (POD), place of use, tax lot, gov't lot/DLC, acres to be leased, original use type, certificate page number, and any previous lease. If not enough room below, you may add rows (see instructions) or create a spreadsheet/table (matching Table 1) and attach. Any attached table should include reference to the Lessor.														
Water Right #	Priority Date	POD #	Twp	Rng	Sec	Q-Q	Tax Lot	Gov't Lot/DLC #	Acres	Use	Page #	Previous Lease #		
89006	2/25/1904	1	4 N	28 E	15	SE NE	200		6.2	IR	12, 13	N/A		
Any additional information about the right: <u>see attached signed consent form</u>														
Farm Deferral Tax Status: Counties make the determination of whether a property qualifies for the farm use assessment without consideration of whether the lands have an associated water right which is leased instream. If you have questions regarding the farm use assessment you should contact your local county assessor. You should contact your County for any weed ordinance and management requirements.														

The undersigned declare:

1. I/We agree during the term of this lease to suspend use of water allowed under the water right(s) involved in the lease as well as any other appurtenant primary or supplemental water right(s); and
2. I/We certify are the lessor(s) (water right interest holder) of the water right(s) in Table 1. If not the deeded land owner, I/we have obtained consent from the deeded land owner and/or have provided documentation of authorization to pursue the instream lease; and
3. I/We affirm that the information in this application is true and accurate.

See Attached _____ Date: _____
 Signature of Lessor

Printed name (and title): **Jeff Newman** Business name, if applicable: _____
 Mailing Address (with state and zip): _____
 Phone number (include area code): _____ **E-mail address: _____

 Signature of Lessor Date: _____

Printed name (and title): _____ Business name, if applicable: _____
 Mailing Address (with state and zip): _____
 Phone number (include area code): _____ **E-mail address: _____

RECEIVED
 JUN 14 2018
 OWRD

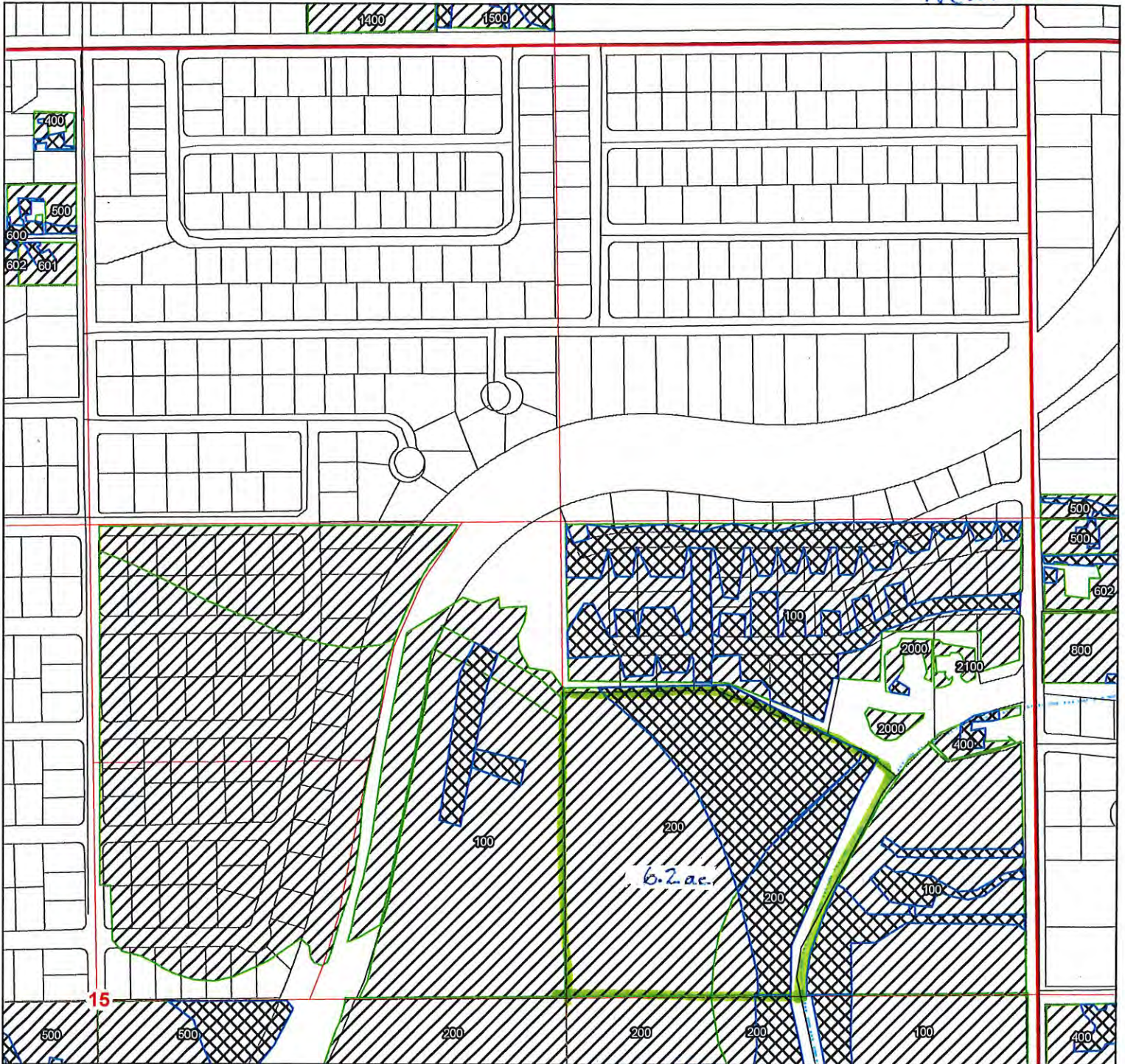
Temporary Instream Transfer Application for Hermiston Irrigation District

Certificate 89006






Township 4 North, Range 28 East (W.M.) Umatilla County, Oregon

Section 15, NE ¼

Newman



LEGEND

-  Areas to be Transferred Instream
-  Remaining Water Rights C89006
-  Taxlots
-  Roads
-  Watercourses

Map Notes

Date: January 17, 2018
Data Sources: ESRI, BLM, HID

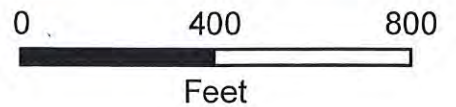
Disclaimer

This map was prepared for the purpose of identifying the location of a water right only and it is not intended to provide legal dimensions or location of property ownership lines.

RECEIVED

JUN 14 2018

OWRD



Part 3 of 4 – Place of Use – Lessor Information and Signatures

**Complete Table 1 Identify water right(s) proposed to be leased instream
Provide a separate Part 3 for each Lessor (water right interest holder/landowner)**

Table 1

Irrigation District or other Water Purveyor Name: Hermiston Irrigation District															
Specify Water Right, Priority Date, point of diversion(s) (POD), place of use, tax lot, gov't lot/DLC, acres to be leased, original use type, certificate page number, and any previous lease. If not enough room below, you may add rows (see instructions) or create a spreadsheet/table (matching Table 1) and attach. Any attached table should include reference to the Lessor.															
Water Right #	Priority Date	POD #	Twp	Rng	Sec	Q-Q	Tax Lot	Gov't Lot/DLC #	Acres	Use	Page #	Previous Lease #			
89006	2/25/1904	1	4	N	28	E	16	NE SE	301		7.9	IR	15	N/A	
89006	2/25/1904	1	4	N	28	E	16	NW SE	301		10.2	IR	16	N/A	
Any additional information about the right: <u>see attached signed consent form</u>															
Farm Deferral Tax Status: Counties make the determination of whether a property qualifies for the farm use assessment without consideration of whether the lands have an associated water right which is leased instream. If you have questions regarding the farm use assessment you should contact your local county assessor. You should contact your County for any weed ordinance and management requirements.															

The undersigned declare:

1. I/We agree during the term of this lease to suspend use of water allowed under the water right(s) involved in the lease as well as any other appurtenant primary or supplemental water right(s); and
2. I/We certify are the lessor(s) (water right interest holder) of the water right(s) in Table 1. If not the deeded land owner, I/we have obtained consent from the deeded land owner and/or have provided documentation of authorization to pursue the instream lease; and
3. I/We affirm that the information in this application is true and accurate.

See Attached _____ Date: _____
Signature of Lessor

Printed name (and title): **Edward Pedro** Business name, if applicable: _____
Mailing Address (with state and zip): _____
Phone number (include area code): _____ **E-mail address: _____

Signature of Lessor

Printed name (and title): **Debbie Pedro** Business name, if applicable: _____
Mailing Address (with state and zip): _____
Phone number (include area code): _____ **E-mail address: _____

RECEIVED
JUN 14 2018
OWRD

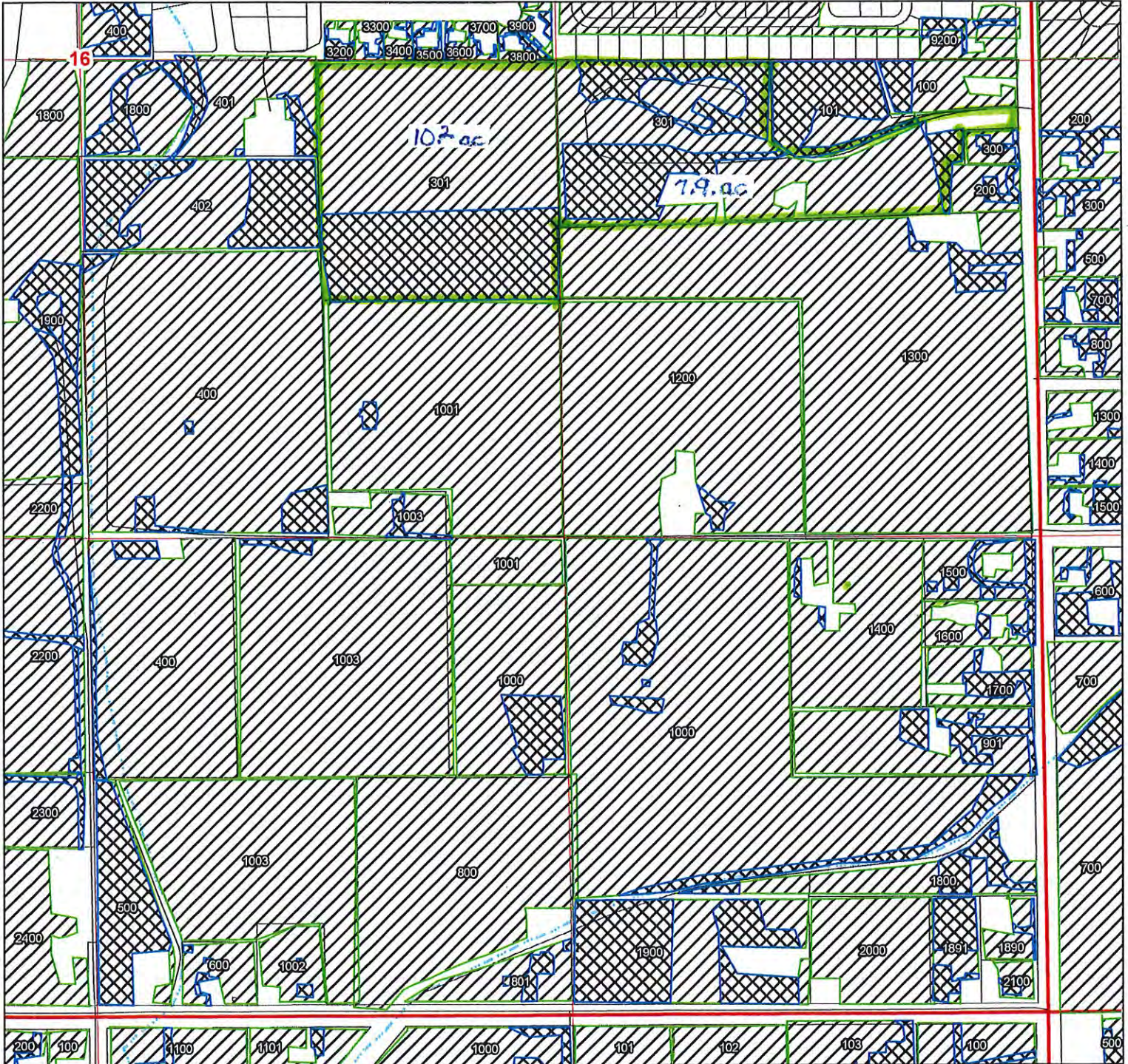
Temporary Instream Transfer Application for Hermiston Irrigation District

Certificate 89006






Township 4 North, Range 28 East (W.M.) Umatilla County, Oregon

Section 16, SE ¼

Pedro



LEGEND

-  Areas to be Transferred Instream
-  Remaining Water Rights C89006
-  Taxlots
-  Roads
-  Watercourses

RECEIVED

JUN 14 2018


Map Notes

Date: January 18, 2018
Data Sources: ESRI, BLM, HID

OWRD

Disclaimer

This map was prepared for the purpose of identifying the location of a water right only and it is not intended to provide legal dimensions or location of property ownership lines.



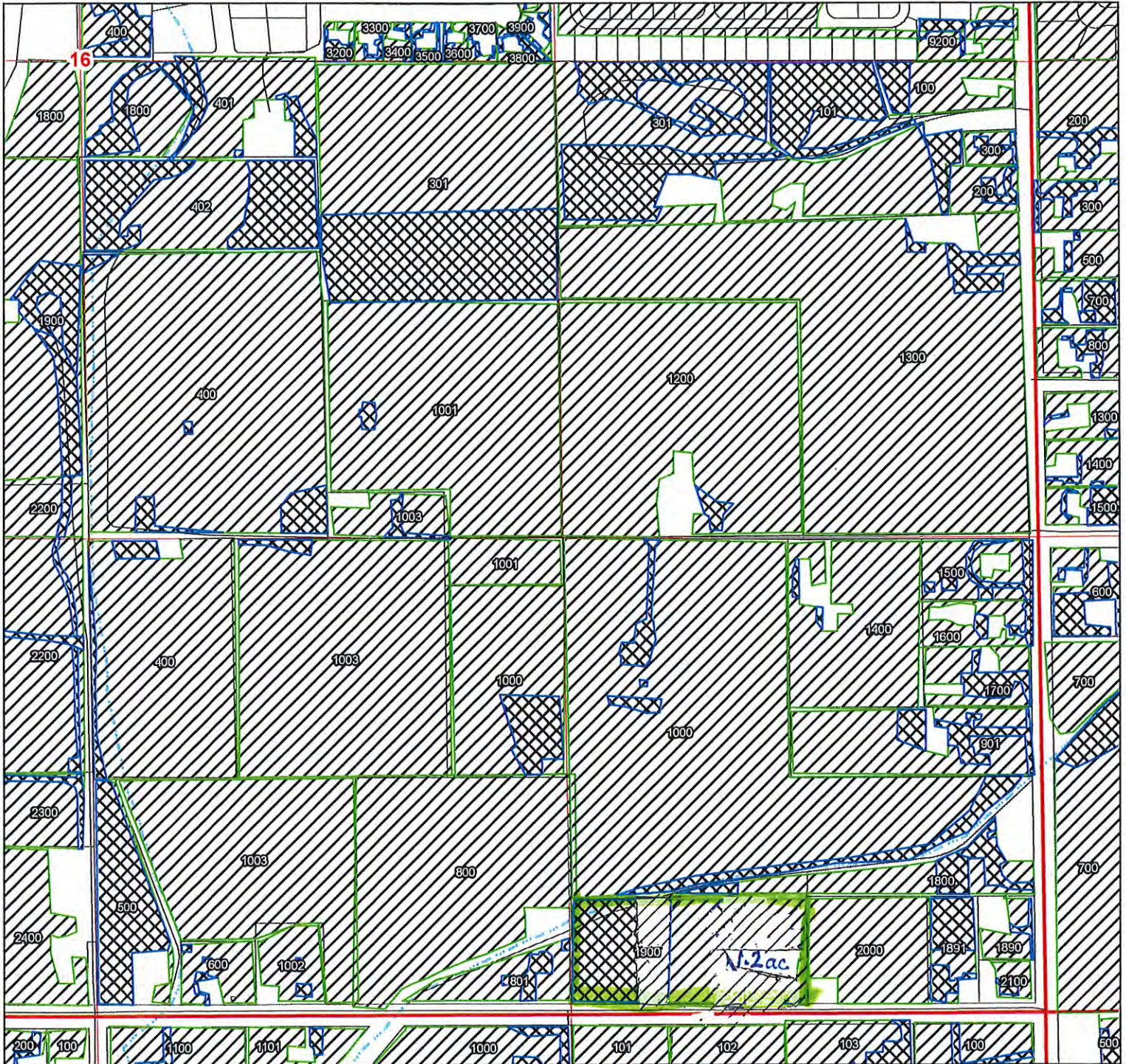
Temporary Instream Transfer Application for Hermiston Irrigation District

Certificate 89006






Township 4 North, Range 28 East (W.M.) Umatilla County, Oregon

Section 16, SE ¼

Swales



LEGEND

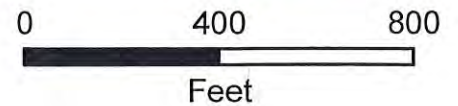
-  Areas to be Transferred Instream
-  Remaining Water Rights C89006
-  Taxlots
-  Roads
-  Watercourses

Map Notes

Date: January 18, 2018
Data Sources: ESRI, BLM, HID

Disclaimer

This map was prepared for the purpose of identifying the location of a water right only and it is not intended to provide legal dimensions or location of property ownership lines.



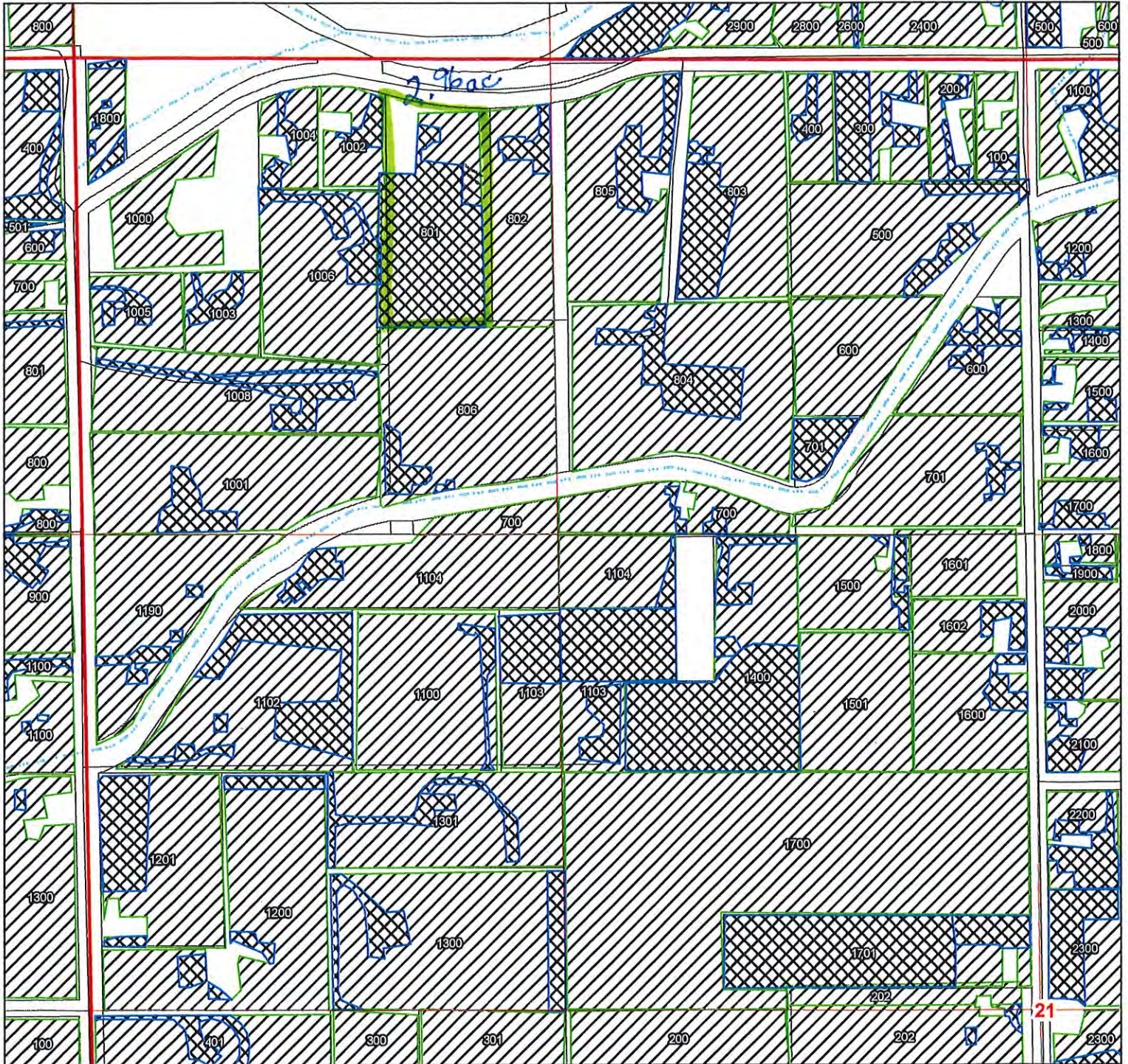
Temporary Instream Transfer Application for Hermiston Irrigation District

Certificate 89006






Township 4 North, Range 28 East (W.M.) Umatilla County, Oregon

Section 21, NW ¼

Royer



LEGEND

-  Areas to be Transferred Instream
-  Remaining Water Rights C89006
-  Taxlots
-  Roads
-  Watercourses

RECEIVED

Map Notes JUN 14 2018
Date: January 18, 2018
Data Sources: ESRI, PLM, HLD
OWRD

Disclaimer

This map was prepared for the purpose of identifying the location of a water right only and it is not intended to provide legal dimensions or location of property ownership lines.



Part 3 of 4 – Place of Use – Lessor Information and Signatures

**Complete Table 1 Identify water right(s) proposed to be leased instream
Provide a separate Part 3 for each Lessor (water right interest holder/landowner)**

Table 1

Irrigation District or other Water Purveyor Name: Hermiston Irrigation District														
Specify Water Right, Priority Date, point of diversion(s) (POD), place of use, tax lot, gov't lot/DLC, acres to be leased, original use type, certificate page number, and any previous lease. If not enough room below, you may add rows (see instructions) or create a spreadsheet/table (matching Table 1) and attach. Any attached table should include reference to the Lessor.														
Water Right #	Priority Date	POD #	Twp	Rng	Sec	Q-Q	Tax Lot	Gov't Lot/DLC #	Acres	Use	Page #	Previous Lease #		
89006	2/25/1904	1	5 N	28 E	15	SW NW	100		3.4	IR	29	N/A		
89006	2/24/1904	1	5 N	28 E	15	NW SW	100		18.8	IR	30	N/A		
Any additional information about the right: <u>See attached consent form</u>														
Farm Deferral Tax Status: Counties make the determination of whether a property qualifies for the farm use assessment without consideration of whether the lands have an associated water right which is leased instream. If you have questions regarding the farm use assessment you should contact your local county assessor. You should contact your County for any weed ordinance and management requirements.														

The undersigned declare:

1. I/We agree during the term of this lease to suspend use of water allowed under the water right(s) involved in the lease as well as and any other appurtenant primary or supplemental water right(s); and
2. I/We certify are the lessor(s) (water right interest holder) of the water right(s) in Table 1. If not the deeded land owner, I/we have obtained consent from the deeded land owner and/or have provided documentation of authorization to pursue the instream lease; and
3. I/We affirm that the information in this application is true and accurate.

See Attached _____ Date: _____
Signature of Lessor

Printed name (and title): _____ Business name, if applicable: **Anacapa Land Co.**
Mailing Address (with state and zip): _____
Phone number (include area code): _____ **E-mail address: _____

Signature of Lessor Date: _____

Printed name (and title): _____ Business name, if applicable: _____
Mailing Address (with state and zip): _____
Phone number (include area code): _____ **E-mail address: _____

RECEIVED
JUN 14 2018
OWRD

AK

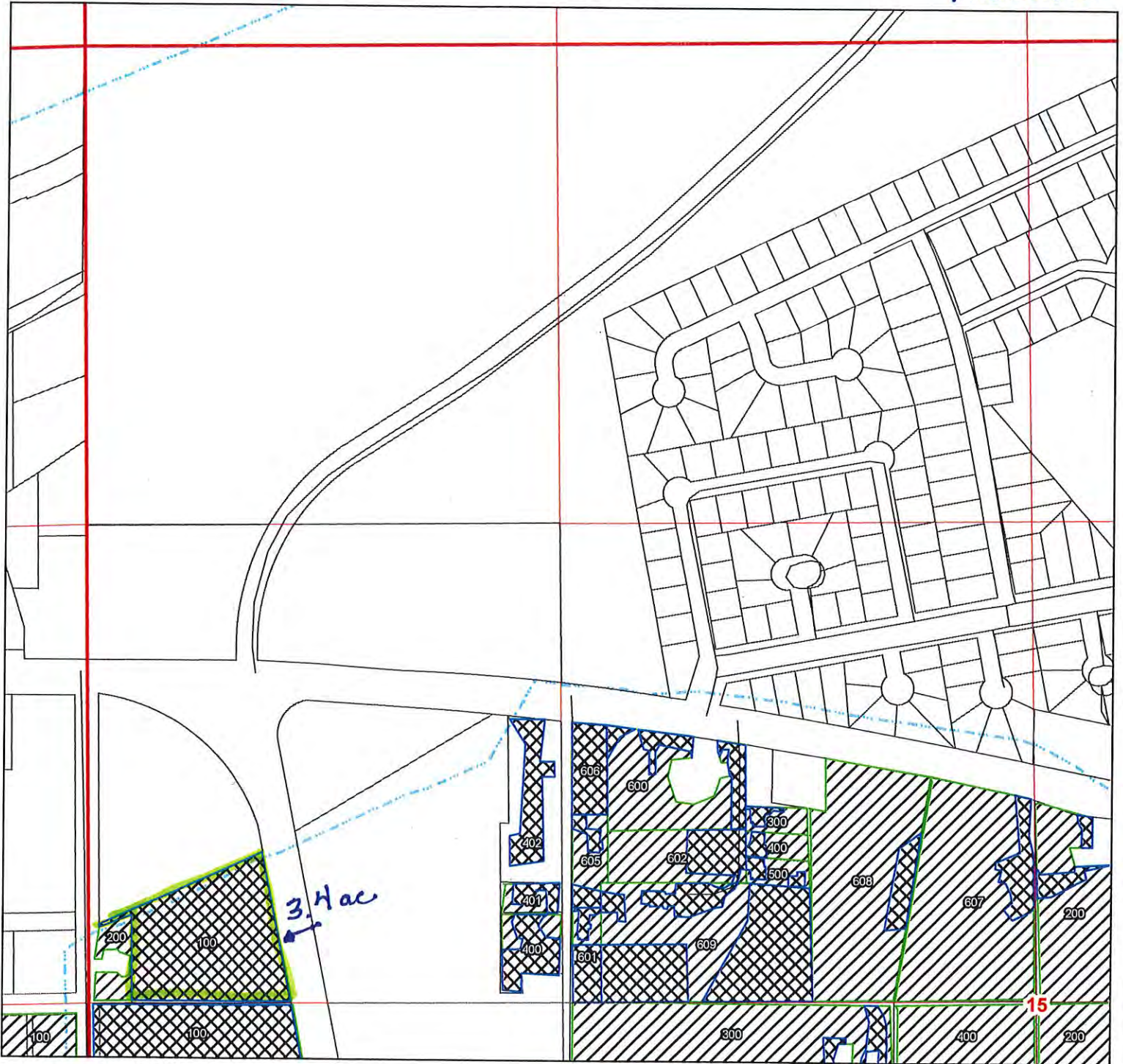
Temporary Instream Transfer Application for Hermiston Irrigation District

Certificate 89006






Township 5 North, Range 28 East (W.M.) Umatilla County, Oregon

Section 15, NW ¼

Anacapa



LEGEND

-  Areas to be Transferred Instream
-  Remaining Water Rights C89006
-  Taxlots
-  Roads
-  Watercourses

RECEIVED

JUN 14 2018


OWRD

Map Notes

Date: January 18, 2018
Data Sources: ESRI, BLM, HID

Disclaimer

This map was prepared for the purpose of identifying the location of a water right only and it is not intended to provide legal dimensions or location of property ownership lines.



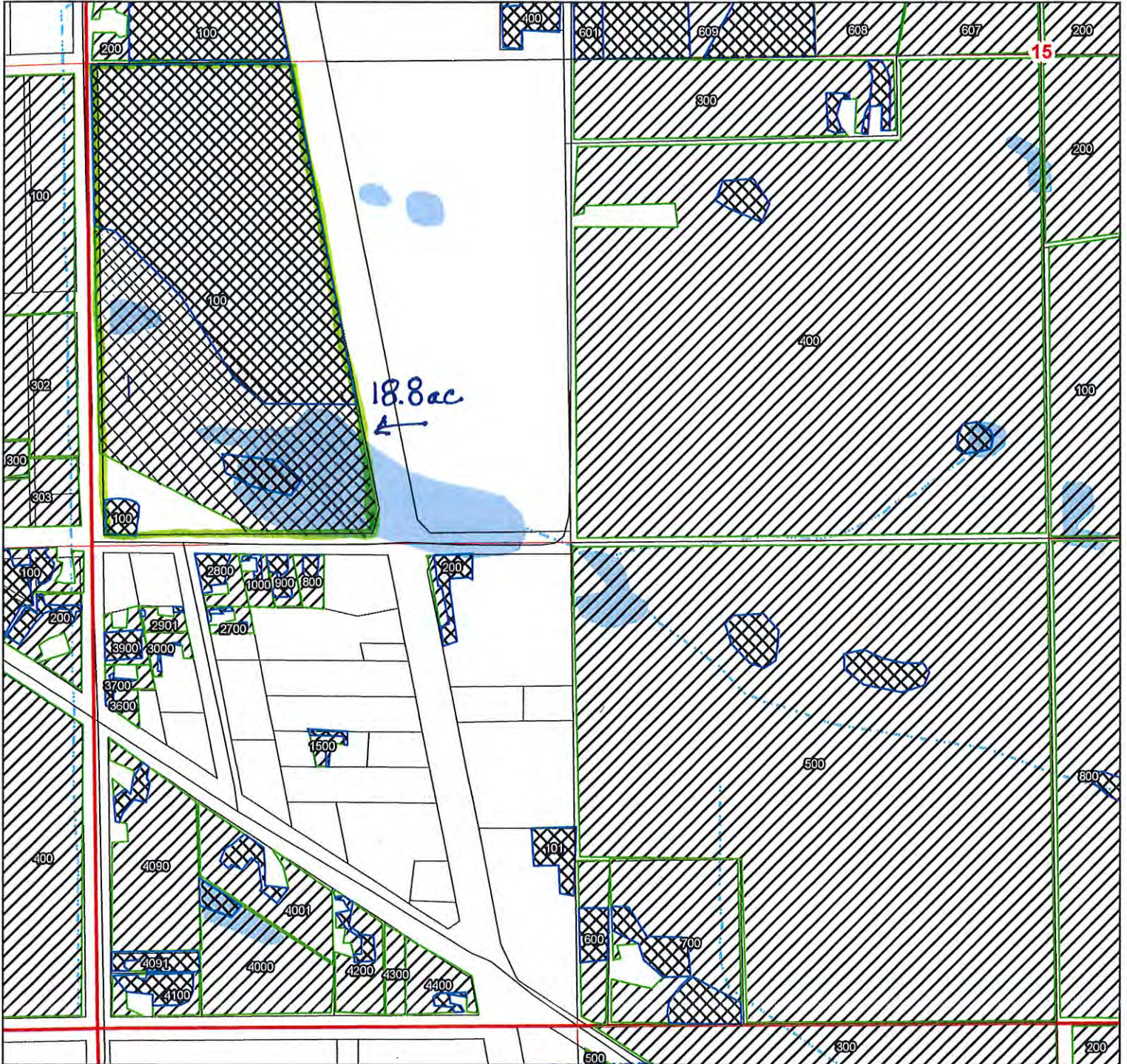
Temporary Instream Transfer Application for Hermiston Irrigation District

Certificate 89006

Township 5 North, Range 28 East (W.M.) Umatilla County, Oregon

Section 15, SW ¼

Anacapa



LEGEND

-  Areas to be Transferred Instream
-  Remaining Water Rights C89006
-  Taxlots
-  Roads
-  Watercourses
-  Waterbodies

RECEIVED

JUN 14 2018

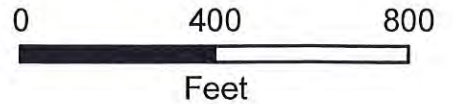
OWRD

Map Notes

Date: January 18, 2018
Data Sources: ESRI, BLM, HID

Disclaimer

This map was prepared for the purpose of identifying the location of a water right only and it is not intended to provide legal dimensions or location of property ownership lines.



Part 3 of 4 – Place of Use – Lessor Information and Signatures

**Complete Table 1 Identify water right(s) proposed to be leased instream
Provide a separate Part 3 for each Lessor (water right interest holder/landowner)**

Table 1

Irrigation District or other Water Purveyor Name: Hermiston Irrigation District													
Specify Water Right, Priority Date, point of diversion(s) (POD), place of use, tax lot, gov't lot/DLC, acres to be leased, original use type, certificate page number, and any previous lease. If not enough room below, you may add rows (see instructions) or create a spreadsheet/table (matching Table 1) and attach. Any attached table should include reference to the Lessor.													
Water Right #	Priority Date	POD #	Twp	Rng	Sec	Q-Q	Tax Lot	Gov't Lot/DLC #	Acres	Use	Page #	Previous Lease #	
89006	2/25/1904	1	5 N	28 E	15	SW NW	400		0.67	IR	29	N/A	
89006	2/25/1904	1	5 N	28 E	15	SE NW	606		0.57	IR	30	N/A	
89006	2/25/1904	1	5 N	28 E	15	SE NW	602		0.1	IR	30	N/A	
89006	2/25/1904	1	5 N	28 E	15	SE NW	600		0.5	IR	30	N/A	
89006	2/25/1904	1	5 N	28 E	15	SE NW	605		0.2	IR	30	N/A	
89006	2/25/1904	1	5 N	28 E	15	SE NW	609		3.0	IR	30	N/A	
89006	2/25/1904	1	5 N	28 E	15	SE NW	601		0.4	IR	30	N/A	
Any additional information about the right: <u>see attached signed consent form</u>													
Farm Deferral Tax Status: Counties make the determination of whether a property qualifies for the farm use assessment without consideration of whether the lands have an associated water right which is leased instream. If you have questions regarding the farm use assessment you should contact your local county assessor. You should contact your County for any weed ordinance and management requirements.													

The undersigned declare:

1. I/We agree during the term of this lease to suspend use of water allowed under the water right(s) involved in the lease as well as any other appurtenant primary or supplemental water right(s); and
2. I/We certify are the lessor(s) (water right interest holder) of the water right(s) in Table 1. If not the deeded land owner, I/we have obtained consent from the deeded land owner and/or have provided documentation of authorization to pursue the instream lease; and
3. I/We affirm that the information in this application is true and accurate.

See Attached _____ Date: _____
Signature of Lessor

Printed name (and title): _____ Business name, if applicable: **Donn's Places Inc.**
Mailing Address (with state and zip): _____
Phone number (include area code): _____ **E-mail address: _____

Signature of Lessor Date: _____

RECEIVED
JUN 14 2018
OWRD

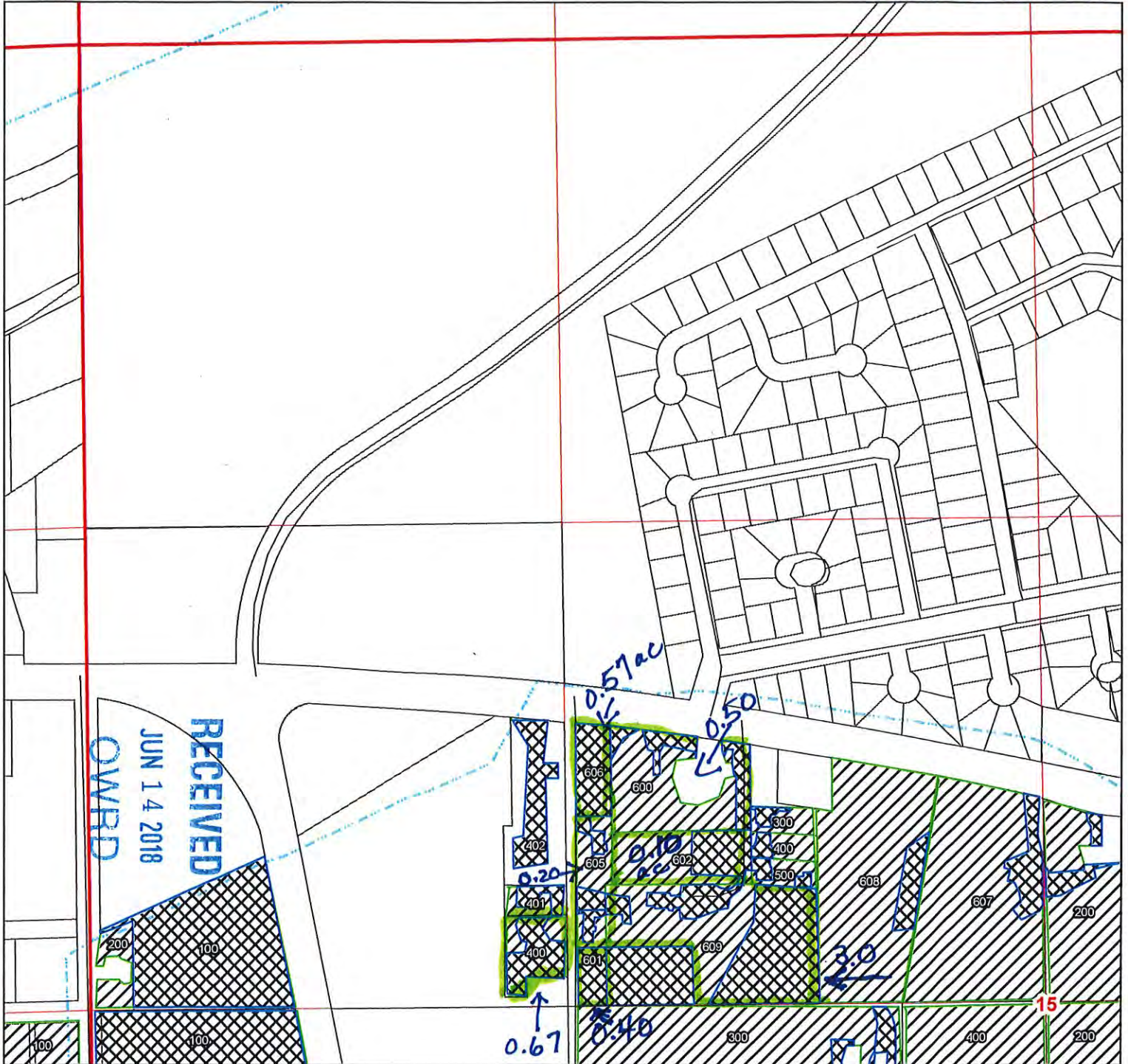
Temporary Instream Transfer Application for Hermiston Irrigation District

Certificate 89006






Township 5 North, Range 28 East (W.M.) Umatilla County, Oregon

Section 15, NW ¼

Donn's Places Inc



LEGEND


-  Areas to be Transferred Instream
-  Remaining Water Rights C89006
-  Taxlots
-  Roads
-  Watercourses

Map Notes

Date: January 18, 2018
Data Sources: ESRI, BLM, HID

Disclaimer

This map was prepared for the purpose of identifying the location of a water right only and it is not intended to provide legal dimensions or location of property ownership lines.



Part 3 of 4 – Place of Use – Lessor Information and Signatures

**Complete Table 1 Identify water right(s) proposed to be leased instream
Provide a separate Part 3 for each Lessor (water right interest holder/landowner)**

Table 1

Irrigation District or other Water Purveyor Name: Hermiston Irrigation District													
Specify Water Right, Priority Date, point of diversion(s) (POD), place of use, tax lot, gov't lot/DLC, acres to be leased, original use type, certificate page number, and any previous lease. If not enough room below, you may add rows (see instructions) or create a spreadsheet/table (matching Table 1) and attach. Any attached table should include reference to the Lessor.													
Water Right #	Priority Date	POD #	Twp	Rng	Sec	Q-Q	Tax Lot	Gov't Lot/DLC #	Acres	Use	Page #	Previous Lease #N/A	
89006	2/25/1904	1	5 N	28 E	24	NE SE	400		4.59	IR	32	N/A	
89006	2/25/1904	1	5 N	28 E	24	SE SE	400		2.03	IR	32	N/A	
Any additional information about the right: <u>See attached signed consent form</u>													
Farm Deferral Tax Status: Counties make the determination of whether a property qualifies for the farm use assessment without consideration of whether the lands have an associated water right which is leased instream. If you have questions regarding the farm use assessment you should contact your local county assessor. You should contact your County for any weed ordinance and management requirements.													

The undersigned declare:

1. I/We agree during the term of this lease to suspend use of water allowed under the water right(s) involved in the lease as well as and any other appurtenant primary or supplemental water right(s); and
2. I/We certify are the lessor(s) (water right interest holder) of the water right(s) in Table 1. If not the deeded land owner, I/we have obtained consent from the deeded land owner and/or have provided documentation of authorization to pursue the instream lease; and
3. I/We affirm that the information in this application is true and accurate.

See Attached _____ Date: _____
Signature of Lessor

Printed name (and title): **Scott Fewel** Business name, if applicable: _____
Mailing Address (with state and zip): _____
Phone number (include area code): _____ **E-mail address: _____

Signature of Lessor Date: _____

Printed name (and title): _____ Business name, if applicable: _____
Mailing Address (with state and zip): _____
Phone number (include area code): _____ **E-mail address: _____

RECEIVED
JUN 14 2018
OWRD

ML

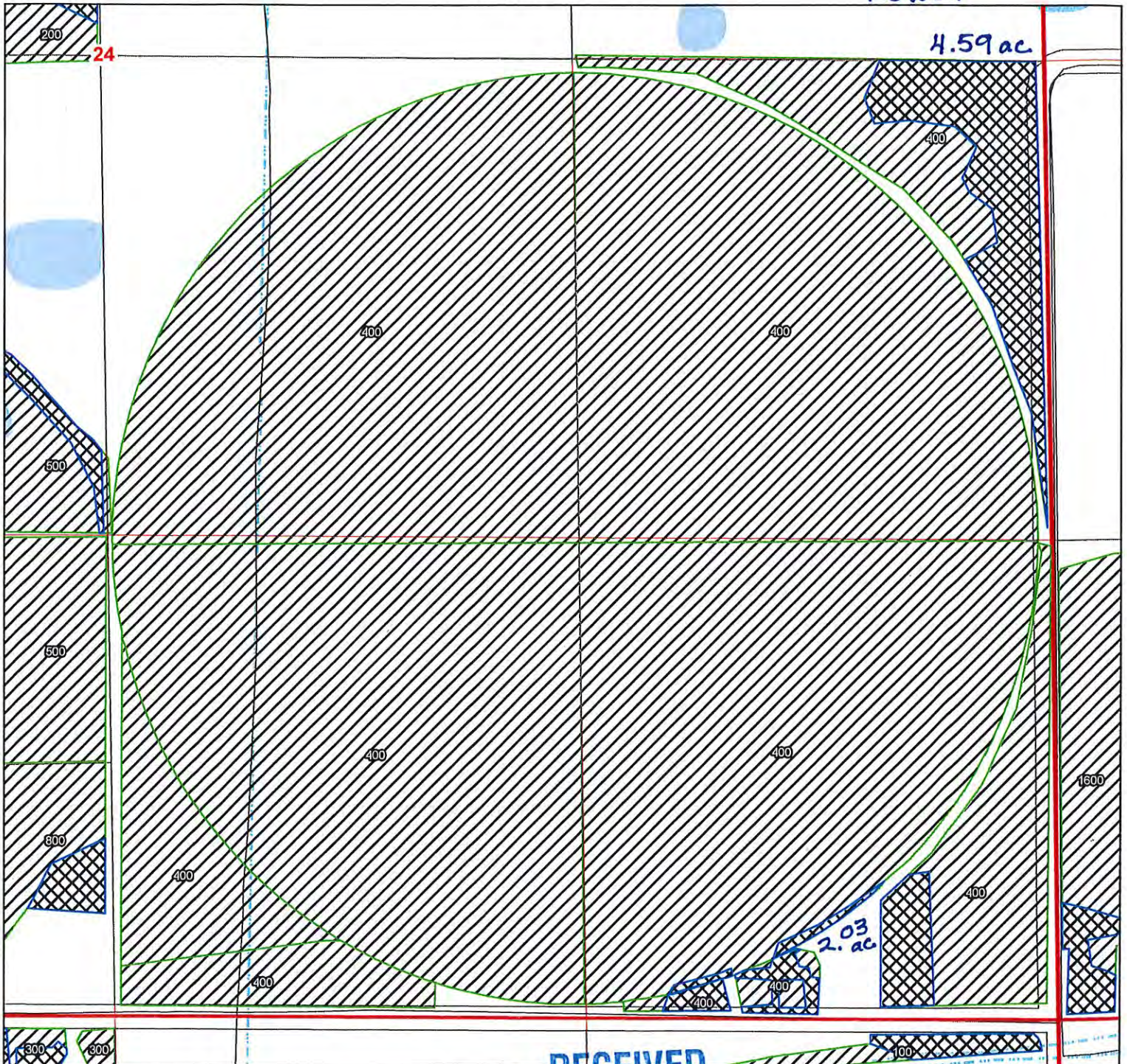
Temporary Instream Transfer Application for Hermiston Irrigation District

Certificate 89006

Township 5 North, Range 28 East (W.M.) Umatilla County, Oregon

Section 24, SE ¼

Fewel



LEGEND

- Areas to be Transferred Instream
- Remaining Water Rights C89006
- Taxlots
- Roads
- Watercourses
- Waterbodies

RECEIVED

JUN 14 2018

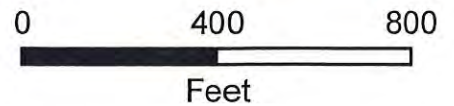
OWHD

Map Notes

Date: January 18, 2018
Data Sources: ESRI, BLM, HID

Disclaimer

This map was prepared for the purpose of identifying the location of a water right only and it is not intended to provide legal dimensions or location of property ownership lines.



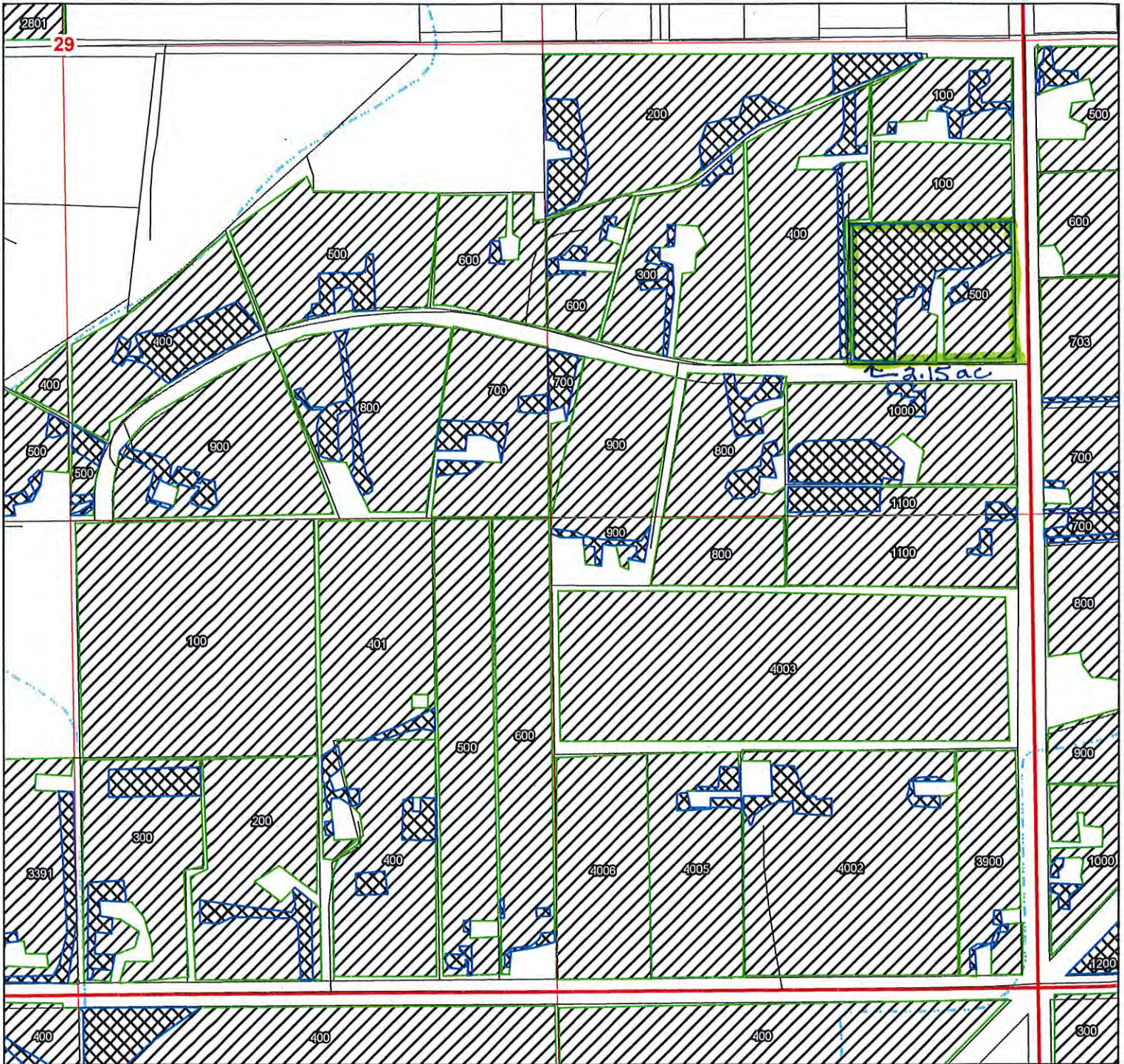
Temporary Instream Transfer Application for Hermiston Irrigation District

Certificate 89006






Township 5 North, Range 29 East (W.M.) Umatilla County, Oregon

Section 29, SE ¼

Noland



LEGEND

-  Areas to be Transferred Instream
-  Remaining Water Rights C89006
-  Taxlots
-  Roads
-  Watercourses

Map Notes

Date: January 18, 2018
Data Sources: ESRI, BLM, HID

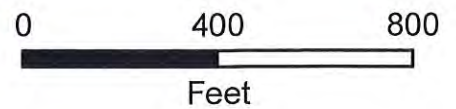
Disclaimer

This map was prepared for the purpose of identifying the location of a water right only and it is not intended to provide legal dimensions or location of property ownership lines.

RECEIVED

JUN 14 2018

OWRD



Part 3 of 4 – Place of Use – Lessor Information and Signatures

**Complete Table 1 Identify water right(s) proposed to be leased instream
Provide a separate Part 3 for each Lessor (water right interest holder/landowner)**

Table 1
Irrigation District or other Water Purveyor Name: **Hermiston Irrigation District**

Specify Water Right, Priority Date, point of diversion(s) (POD), place of use, tax lot, gov't lot/DLC, acres to be leased, original use type, certificate page number, and any previous lease.
If not enough room below, you may add rows (see instructions) or create a spreadsheet/table (matching Table 1) and attach.
Any attached table should include reference to the Lessor.

Water Right #	Priority Date	POD #	Twp	Rng	Sec	Q-Q	Tax Lot	Gov't Lot/DLC #	Acres	Use	Page #	Previous Lease #
89006	2/25/1904	1	5 N	29 E	31	SW SE	2300		1.7	IR	40	N/A

Any additional information about the right: see attached signed consent form

Farm Deferral Tax Status: Counties make the determination of whether a property qualifies for the farm use assessment without consideration of whether the lands have an associated water right which is leased instream. If you have questions regarding the farm use assessment you should contact your local county assessor. You should contact your County for any weed ordinance and management requirements.

The undersigned declare:

1. I/We agree during the term of this lease to suspend use of water allowed under the water right(s) involved in the lease as well as and any other appurtenant primary or supplemental water right(s); and
2. I/We certify are the lessor(s) (water right interest holder) of the water right(s) in Table 1. If not the deeded land owner, I/we have obtained consent from the deeded land owner and/or have provided documentation of authorization to pursue the instream lease; and
3. I/We affirm that the information in this application is true and accurate.

Signature of Lessor

Date: _____

Printed name (and title): **Damon Ashbeck** Business name, if applicable: _____

Mailing Address (with state and zip): _____

Phone number (include area code): _____ **E-mail address: _____

See Attached
Signature of Lessor

Date: _____

Printed name (and title): **Dianna Ashbeck** Business name, if applicable: _____

Mailing Address (with state and zip): _____

Phone number (include area code): _____ **E-mail address: _____

RECEIVED
JUN 14 2018
OWRD

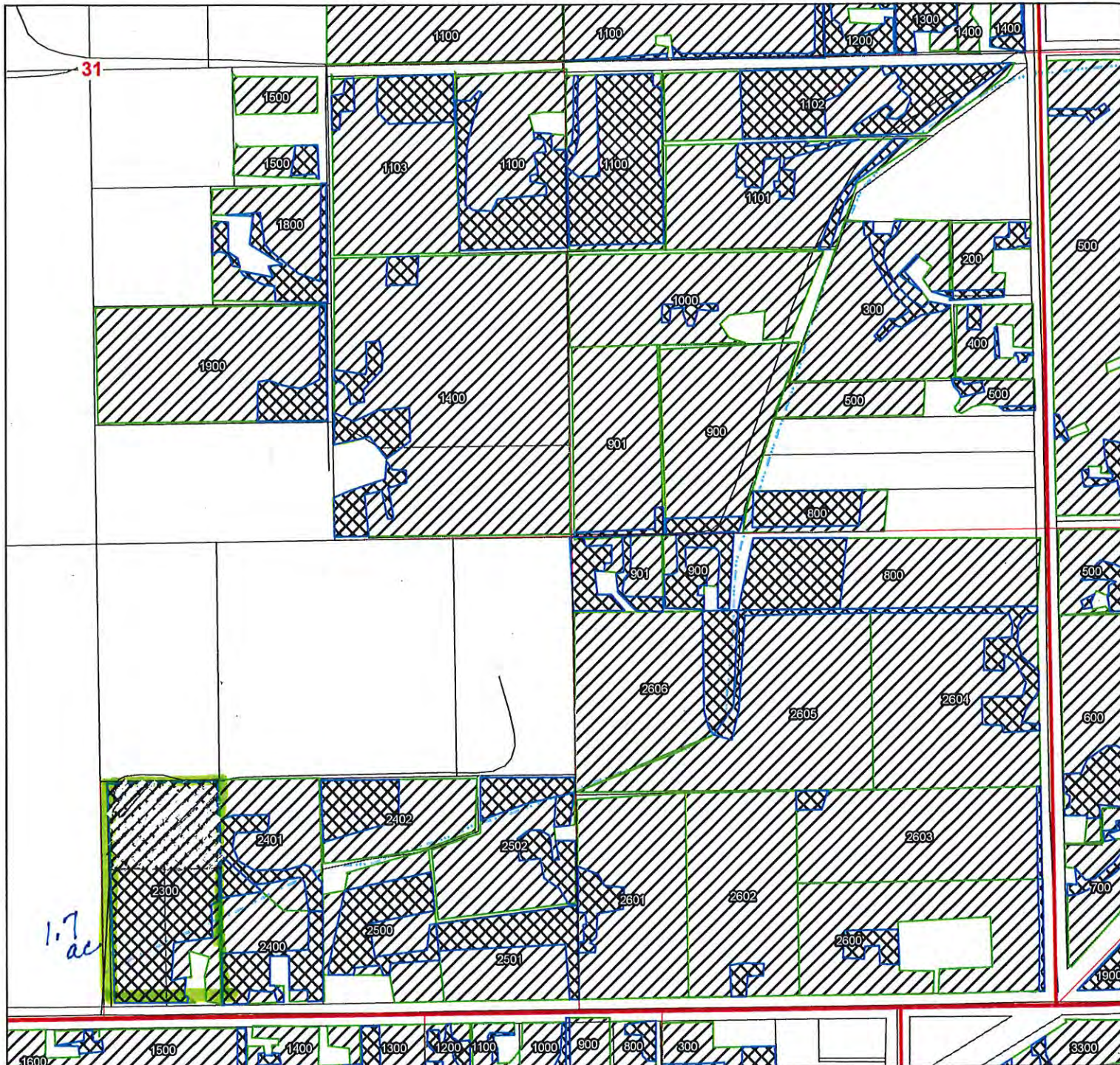
Temporary Instream Transfer Application for Hermiston Irrigation District

Certificate 89006






Township 5 North, Range 29 East (W.M.) Umatilla County, Oregon

Section 31, SE ¼

Ashbeck



LEGEND

-  Areas to be Transferred Instream
-  Remaining Water Rights C89006
-  Taxlots
-  Roads
-  Watercourses

RECEIVED

JUN 14 2018

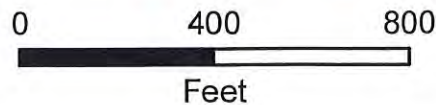
UWRD

Map Notes

Date: January 18, 2018
Data Sources: ESRI, BLM, HID

Disclaimer

This map was prepared for the purpose of identifying the location of a water right only and it is not intended to provide legal dimensions or location of property ownership lines.



Temporary Instream Transfer Application for Hermiston Irrigation District

Certificate 89006

Township 4 North, Range 28 East (W.M.) Umatilla County, Oregon

Section 23, NW ¼

H.A.R.E.C



LEGEND

-  Areas to be Transferred Instream
-  Remaining Water Rights 089006
-  Taxlots
-  Roads
-  Watercourses


RECEIVED
JUN 14 2018
OWRD

Map Notes

Date: January 18, 2018
Data Sources: ESRI, BLM, HID

Disclaimer

This map was prepared for the purpose of identifying the location of a water right only and it is not intended to provide legal dimensions or location of property ownership lines.



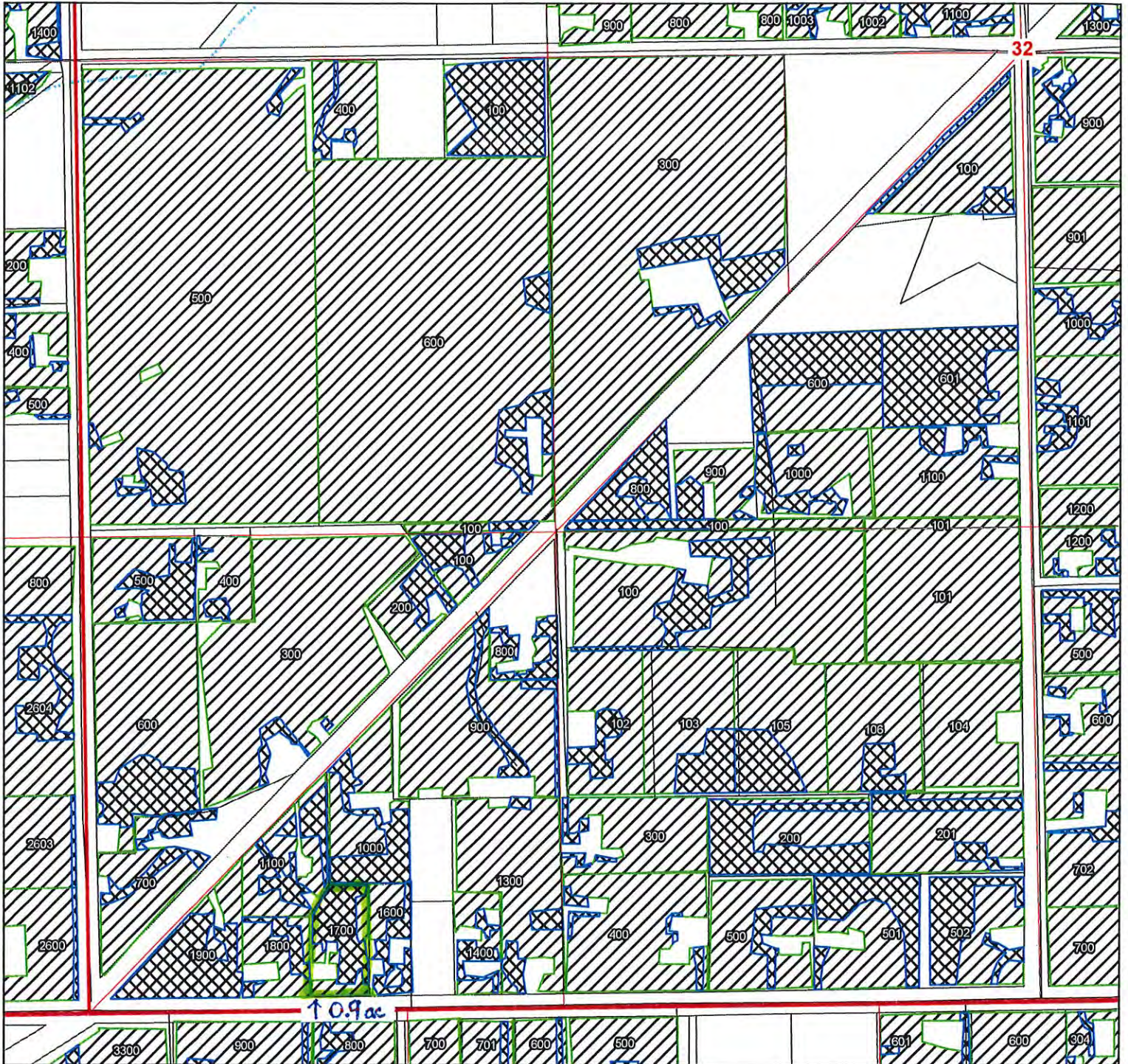
Temporary Instream Transfer Application for Hermiston Irrigation District

Certificate 89006



Township 5 North, Range 29 East (W.M.) Umatilla County, Oregon

Section 32, SW ¼

H.A.R.E.C.



LEGEND

-  Areas to be Transferred Instream
-  Remaining Water Rights C89006
-  Taxlots
-  Roads
-  Watercourses

RECEIVED
JUN 14 2018
OWRD

RECEIVED

Map Notes

Date: January 18, 2018
Data Sources: ESRI, BLM, HID

Disclaimer

This map was prepared for the purpose of identifying the location of a water right only and it is not intended to provide legal dimensions or location of property ownership lines.



Part 3 of 4 – Place of Use – Lessor Information and Signatures

Complete Table 1 Identify water right(s) proposed to be leased instream
Provide a separate Part 3 for each Lessor (water right interest holder/landowner)

Table 1

Irrigation District or other Water Purveyor Name: Hermiston Irrigation District															
Specify Water Right, Priority Date, point of diversion(s) (POD), place of use, tax lot, gov't lot/DLC, acres to be leased, original use type, certificate page number, and any previous lease. If not enough room below, you may add rows (see instructions) or create a spreadsheet/table (matching Table 1) and attach. Any attached table should include reference to the Lessor.															
Water Right #	Priority Date	POD #	Twp		Rng		Sec	Q-Q		Tax Lot	Gov't Lot/DLC #	Acres	Use	Page #	Previous Lease #
89006	9/6/1905	2	4	N	28	E	14	SE	NE	900		5.8	IR	11	N/A
Any additional information about the right: <u>See attached signed consent form</u>															
Farm Deferral Tax Status: Counties make the determination of whether a property qualifies for the farm use assessment without consideration of whether the lands have an associated water right which is leased instream. If you have questions regarding the farm use assessment you should contact your local county assessor. You should contact your County for any weed ordinance and management requirements.															

The undersigned declare:

1. I/We agree during the term of this lease to suspend use of water allowed under the water right(s) involved in the lease as well as and any other appurtenant primary or supplemental water right(s); and
2. I/We certify are the lessor(s) (water right interest holder) of the water right(s) in Table 1. If not the deeded land owner, I/we have obtained consent from the deeded land owner and/or have provided documentation of authorization to pursue the instream lease; and
3. I/We affirm that the information in this application is true and accurate.

See Attached
 Signature of Lessor

Date: _____

Printed name (and title): **Elaina Graham** Business name, if applicable: _____
 Mailing Address (with state and zip): _____
 Phone number (include area code): _____ **E-mail address: _____

 Signature of Lessor

Date: _____

Printed name (and title): _____ Business name, if applicable: _____
 Mailing Address (with state and zip): _____
 Phone number (include area code): _____ **E-mail address: _____

RECEIVED
 JUN 14 2018
OWRD

AM

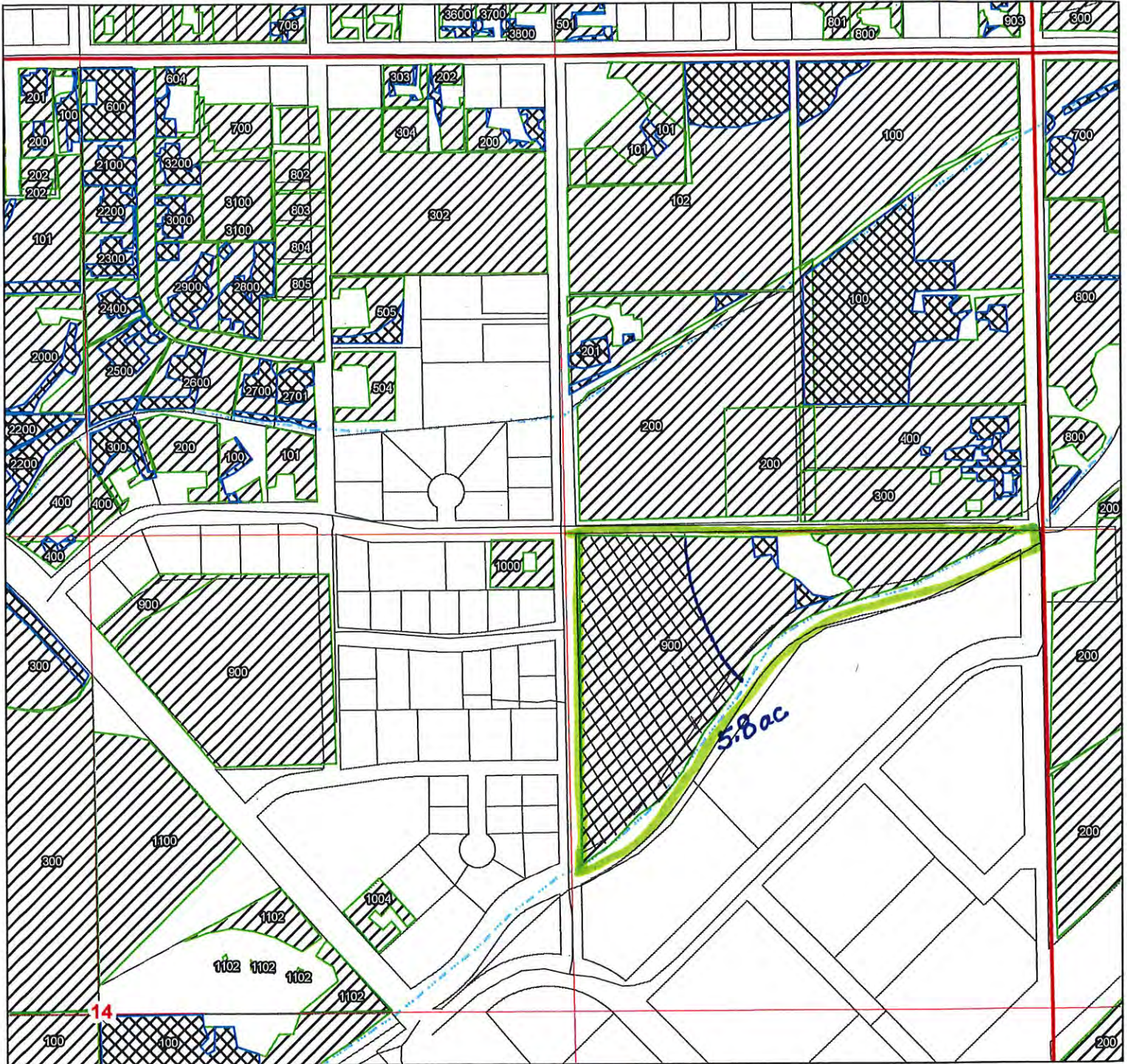
Temporary Instream Transfer Application for Hermiston Irrigation District

Certificate 89006






Township 4 North, Range 28 East (W.M.) Umatilla County, Oregon

Section 14, NE ¼

Graham



LEGEND

-  Areas to be Transferred Instream
-  Remaining Water Rights C89006
-  Taxlots
-  Roads
-  Watercourses

Map Notes

Date: January 17, 2018
Data Sources: ESRI, BLM, HID


Disclaimer

This map was prepared for the purpose of identifying the location of a water right only and it is not intended to provide legal dimensions or location of property ownership lines.

RECEIVED

JUN 14 2018

OWRD



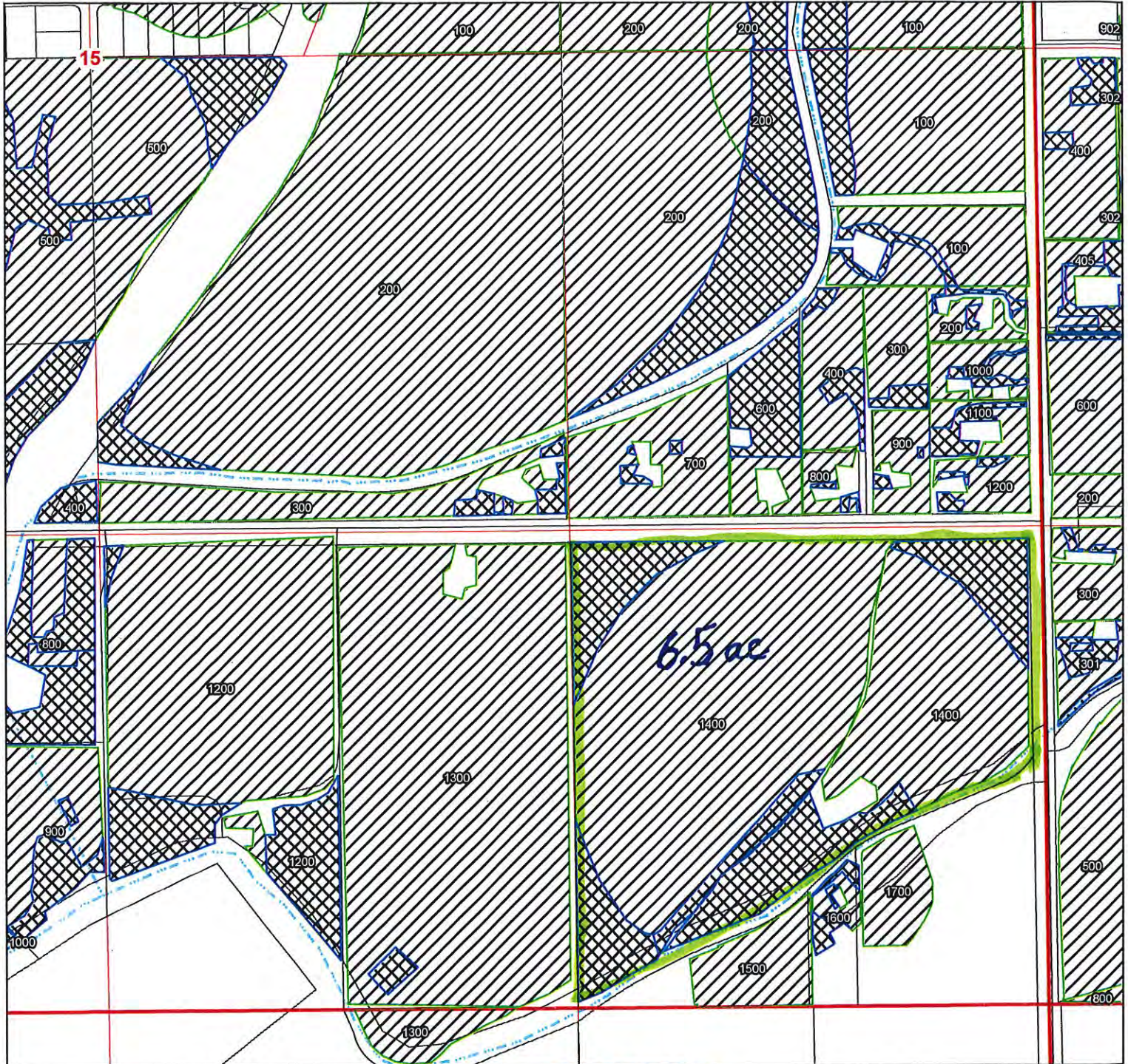
Temporary Instream Transfer Application for Hermiston Irrigation District

Certificate 89006






Township 4 North, Range 28 East (W.M.) Umatilla County, Oregon

Section 15, SE ¼

I. Cook



LEGEND

-  Areas to be Transferred Instream
-  Remaining Water Rights C89006
-  Taxlots
-  Roads
-  Watercourses

RECEIVED

JUN 14 2018


GWRD

Map Notes

Date: January 18, 2018
Data Sources: ESRI, BLM, HID

Disclaimer

This map was prepared for the purpose of identifying the location of a water right only and it is not intended to provide legal dimensions or location of property ownership lines.



Part 3 of 4 – Place of Use – Lessor Information and Signatures

**Complete Table 1 Identify water right(s) proposed to be leased instream
Provide a separate Part 3 for each Lessor (water right interest holder/landowner)**

Table 1

Irrigation District or other Water Purveyor Name: Hermiston Irrigation District													
Specify Water Right, Priority Date, point of diversion(s) (POD), place of use, tax lot, gov't lot/DLC, acres to be leased, original use type, certificate page number, and any previous lease. If not enough room below, you may add rows (see instructions) or create a spreadsheet/table (matching Table 1) and attach. Any attached table should include reference to the Lessor.													
Water Right #	Priority Date	POD #	Twp	Rng	Sec	Q-Q	Tax Lot	Gov't Lot/DLC #	Acres	Use	Page #	Previous Lease #	
89006	9/6/1905	2	4 N	28 E	21	SW NW	1103		0.74	IR	19	N/A	
89006	9/6/1905	2	4 N	28 E	21	SE NW	1103		1.91	IR	19	N/A	
Any additional information about the right: <u>see attached signed consent form</u>													
Farm Deferral Tax Status: Counties make the determination of whether a property qualifies for the farm use assessment without consideration of whether the lands have an associated water right which is leased instream. If you have questions regarding the farm use assessment you should contact your local county assessor. You should contact your County for any weed ordinance and management requirements.													

The undersigned declare:

1. I/We agree during the term of this lease to suspend use of water allowed under the water right(s) involved in the lease as well as and any other appurtenant primary or supplemental water right(s); and
2. I/We certify are the lessor(s) (water right interest holder) of the water right(s) in Table 1. If not the deeded land owner, I/we have obtained consent from the deeded land owner and/or have provided documentation of authorization to pursue the instream lease; and
3. I/We affirm that the information in this application is true and accurate.

See Attached _____ Date: _____
Signature of Lessor

Printed name (and title): **Vicki Cline** Business name, if applicable: _____
Mailing Address (with state and zip): _____
Phone number (include area code): _____ **E-mail address: _____

_____ Date: _____
Signature of Lessor

Printed name (and title): _____ Business name, if applicable: _____
Mailing Address (with state and zip): _____

RECEIVED
JUN 14 2018
OWRD

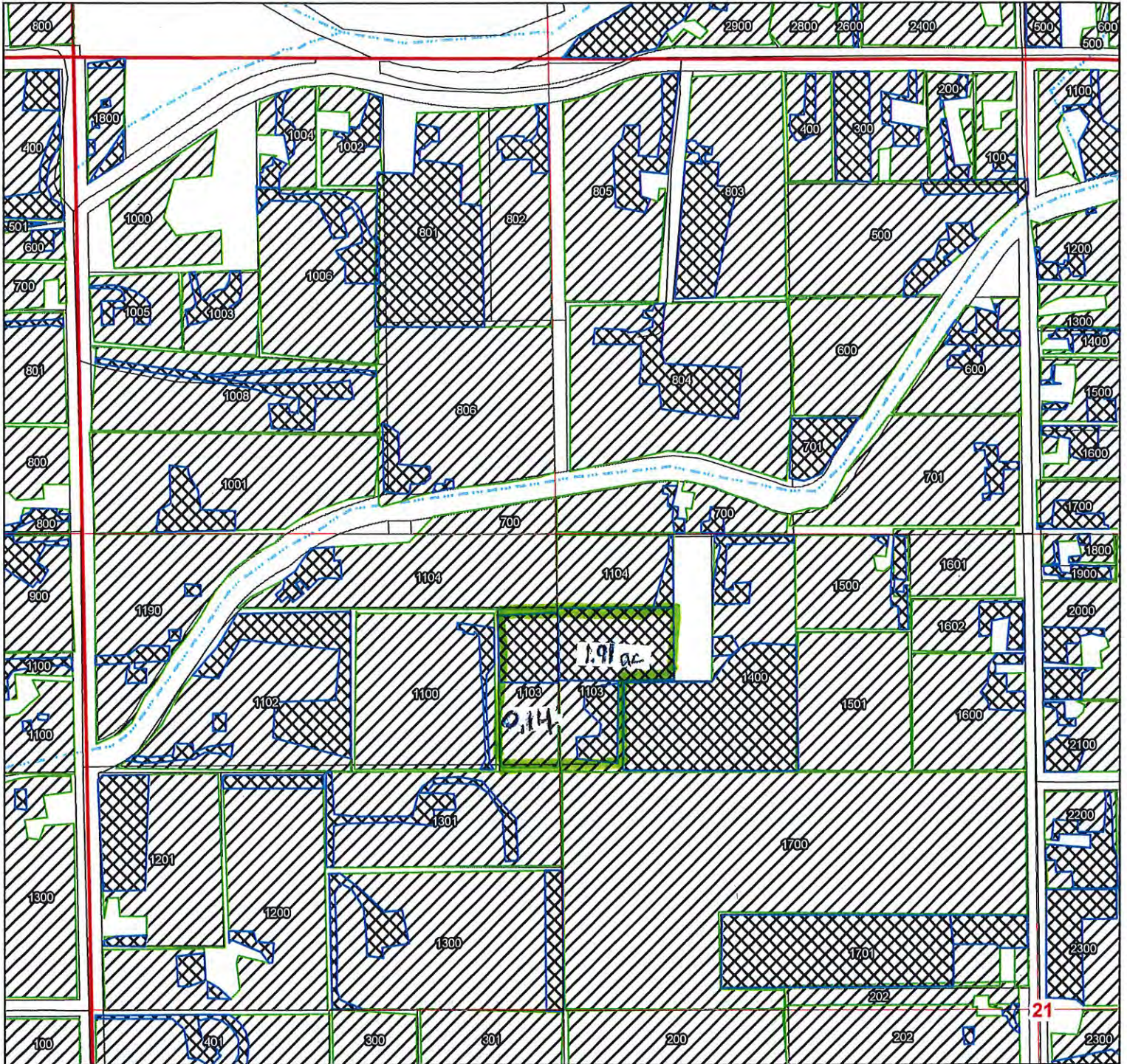
AK

Temporary Instream Transfer Application for Hermiston Irrigation District






Certificate 89006

Township 4 North, Range 28 East (W.M.) Umatilla County, Oregon

Section 21, NW ¼



LEGEND

-  Areas to be Transferred Instream
-  Remaining Water Rights C89006
-  Taxlots
-  Roads
-  Watercourses

RECEIVED

JUN 14 2018

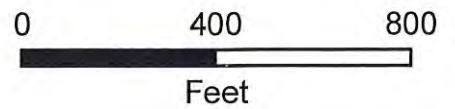
OWRD

Map Notes

Date: January 18, 2018
Data Sources: ESRI, BLM, HID

Disclaimer

This map was prepared for the purpose of identifying the location of a water right only and it is not intended to provide legal dimensions or location of property ownership lines.



Part 3 of 4 – Place of Use – Lessor Information and Signatures

**Complete Table 1 Identify water right(s) proposed to be leased instream
Provide a separate Part 3 for each Lessor (water right interest holder/landowner)**

Table 1

Irrigation District or other Water Purveyor Name: Hermiston Irrigation District															
Specify Water Right, Priority Date, point of diversion(s) (POD), place of use, tax lot, gov't lot/DLC, acres to be leased, original use type, certificate page number, and any previous lease. If not enough room below, you may add rows (see instructions) or create a spreadsheet/table (matching Table 1) and attach. Any attached table should include reference to the Lessor.															
Water Right #	Priority Date	POD #	Twp		Rng		Sec	Q-Q		Tax Lot	Gov't Lot/DLC #	Acres	Use	Page #	Previous Lease #
89006	9/6/1905	2	4	N	29	E	6	NW	NE	2400		2.02	IR	26	N/A
Any additional information about the right: <u>see attached signed consent form</u>															
Farm Deferral Tax Status: Counties make the determination of whether a property qualifies for the farm use assessment without consideration of whether the lands have an associated water right which is leased instream. If you have questions regarding the farm use assessment you should contact your local county assessor. You should contact your County for any weed ordinance and management requirements.															

The undersigned declare:

1. I/We agree during the term of this lease to suspend use of water allowed under the water right(s) involved in the lease as well as and any other appurtenant primary or supplemental water right(s); and
2. I/We certify are the lessor(s) (water right interest holder) of the water right(s) in Table 1. If not the deeded land owner, I/we have obtained consent from the deeded land owner and/or have provided documentation of authorization to pursue the instream lease; and
3. I/We affirm that the information in this application is true and accurate.

See Attached _____

Date: _____

Signature of Lessor

Printed name (and title): **Ronald Wineland** Business name, if applicable: _____

Mailing Address (with state and zip): _____

Phone number (include area code): _____ **E-mail address: _____

Date: _____

Signature of Lessor

Printed name (and title): **LeEtta Wineland** Business name, if applicable: _____

Mailing Address (with state and zip): _____

Phone number (include area code): _____ **E-mail address: _____

RECEIVED

JUN 14 2018

OWRD

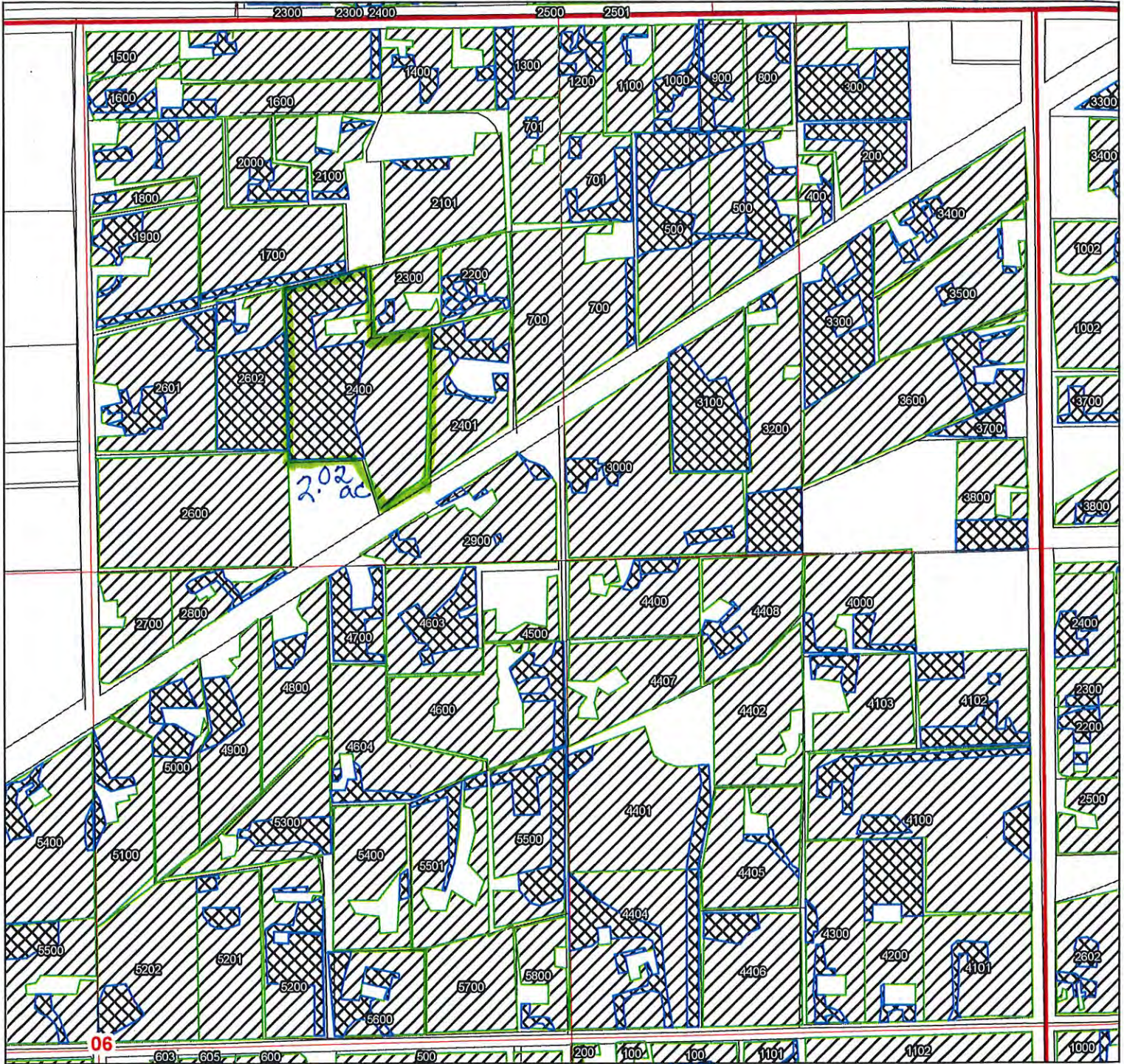
Temporary Instream Transfer Application for Hermiston Irrigation District

Certificate 89006





Township 4 North, Range 29 East (W.M.) Umatilla County, Oregon

Section 6, NE 1/4

Wineland



LEGEND

-  Areas to be Transferred Instream
-  Remaining Water Rights C89006
-  Taxlots
-  Roads

Map Notes

Date: January 18, 2018
Data Sources: ESRI, BLM, HID

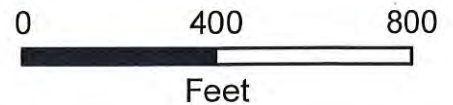
Disclaimer

This map was prepared for the purpose of identifying the location of a water right only and it is not intended to provide legal dimensions or location of property ownership lines.

RECEIVED

JUN 14 2018

OWRD



Part 3 of 4 – Place of Use – Lessor Information and Signatures

**Complete Table 1 Identify water right(s) proposed to be leased instream
Provide a separate Part 3 for each Lessor (water right interest holder/landowner)**

Table 1

Irrigation District or other Water Purveyor Name: Hermiston Irrigation District													
Specify Water Right, Priority Date, point of diversion(s) (POD), place of use, tax lot, gov't lot/DLC, acres to be leased, original use type, certificate page number, and any previous lease. If not enough room below, you may add rows (see instructions) or create a spreadsheet/table (matching Table 1) and attach. Any attached table should include reference to the Lessor.													
Water Right #	Priority Date	POD #	Twp	Rng	Sec	Q-Q	Tax Lot	Gov't Lot/DLC #	Acres	Use	Page #	Previous Lease #	
89006	9/6/1905	2	4 N	29 E	7	NW NW	600		7.5	IR	29	N/A	
Any additional information about the right: <u>see attached signed consent form</u>													
Farm Deferral Tax Status: Counties make the determination of whether a property qualifies for the farm use assessment without consideration of whether the lands have an associated water right which is leased instream. If you have questions regarding the farm use assessment you should contact your local county assessor. You should contact your County for any weed ordinance and management requirements.													

The undersigned declare:

1. I/We agree during the term of this lease to suspend use of water allowed under the water right(s) involved in the lease as well as and any other appurtenant primary or supplemental water right(s); and
2. I/We certify are the lessor(s) (water right interest holder) of the water right(s) in Table 1. If not the deeded land owner, I/we have obtained consent from the deeded land owner and/or have provided documentation of authorization to pursue the instream lease; and
3. I/We affirm that the information in this application is true and accurate.

See Attached

Date: _____

Signature of Lessor

Printed name (and title): Linda Schultz Business name, if applicable: _____

Mailing Address (with state and zip): _____

Phone number (include area code): _____ **E-mail address: _____

Date: _____

Signature of Lessor

Printed name (and title): _____ Business name, if applicable: _____

Mailing Address (with state and zip): _____

Phone number (include area code): _____ **E-mail address: _____

RECEIVED
JUN 14 2018
OWRD

AK

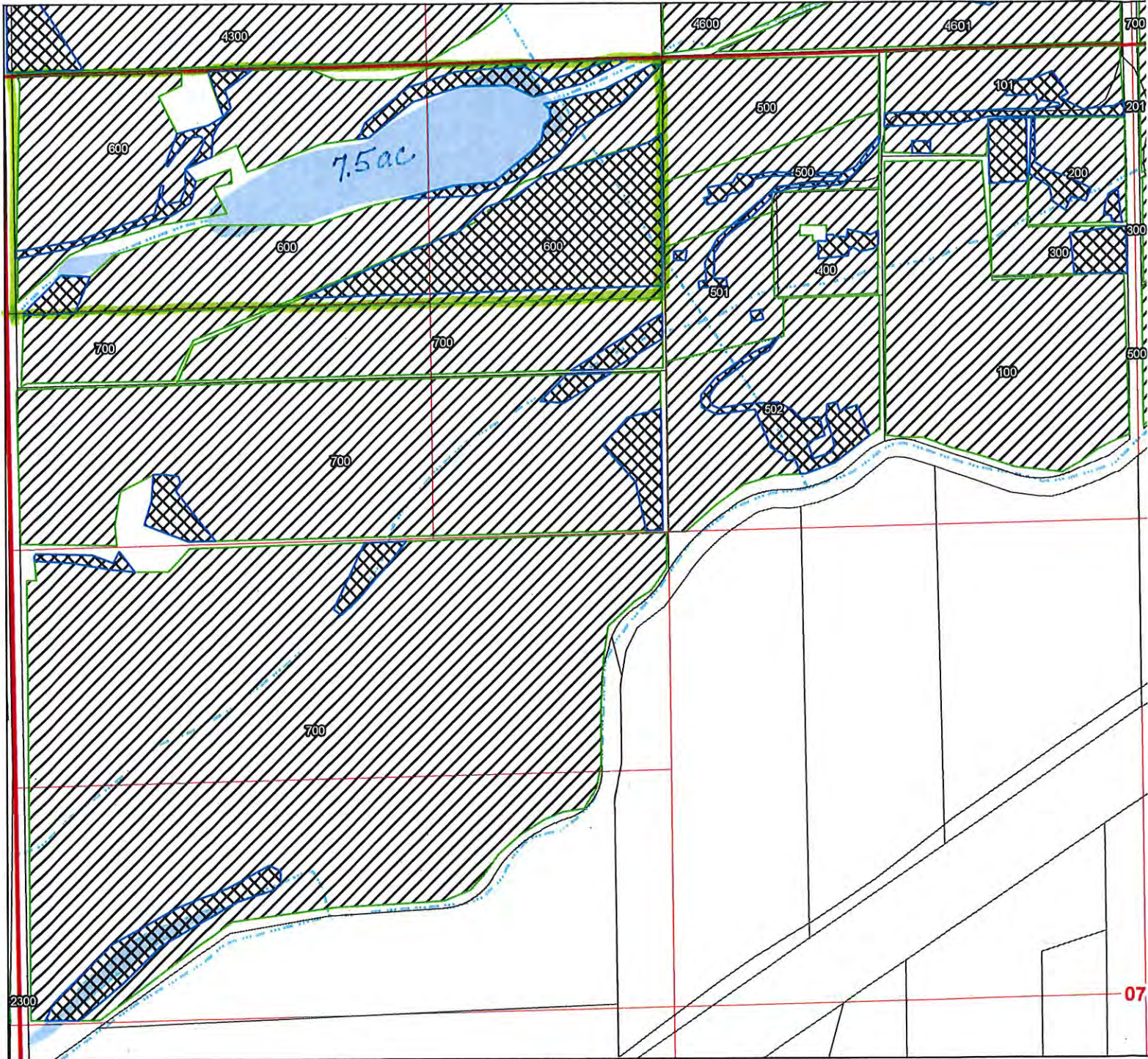
Temporary Instream Transfer Application for Hermiston Irrigation District

Certificate 89006

Township 4 North, Range 29 East (W.M.) Umatilla County, Oregon

Section 7, NW ¼

Schultz



LEGEND

- Areas to be Transferred Instream
- Remaining Water Rights C89006
- Taxlots
- Roads
- Watercourses
- Waterbodies

RECEIVED

JUN 14 2018

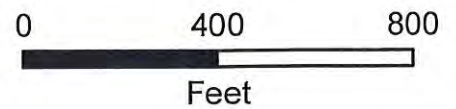
Map Notes

Date: January 18, 2018
Data Sources: ESRI, BLM, HID

OWRD

Disclaimer

This map was prepared for the purpose of identifying the location of a water right only and it is not intended to provide legal dimensions or location of property ownership lines.



Part 3 of 4 – Place of Use – Lessor Information and Signatures

**Complete Table 1 Identify water right(s) proposed to be leased instream
Provide a separate Part 3 for each Lessor (water right interest holder/landowner)**

Table 1

Irrigation District or other Water Purveyor Name: Hermiston Irrigation District															
Specify Water Right, Priority Date, point of diversion(s) (POD), place of use, tax lot, gov't lot/DLC, acres to be leased, original use type, certificate page number, and any previous lease. If not enough room below, you may add rows (see instructions) or create a spreadsheet/table (matching Table 1) and attach. Any attached table should include reference to the Lessor.															
Water Right #	Priority Date	POD #	Twp		Rng		Sec	Q-Q		Tax Lot	Gov't Lot/DLC #	Acres	Use	Page #	Previous Lease #
89006	9/6/1905	2	5	N	28	E	28	SE	NW	800		2.0	IR	34	N/A
Any additional information about the right: <u>see attached signed consent form</u>															
Farm Deferral Tax Status: Counties make the determination of whether a property qualifies for the farm use assessment without consideration of whether the lands have an associated water right which is leased instream. If you have questions regarding the farm use assessment you should contact your local county assessor. You should contact your County for any weed ordinance and management requirements.															

The undersigned declare:

1. I/We agree during the term of this lease to suspend use of water allowed under the water right(s) involved in the lease as well as and any other appurtenant primary or supplemental water right(s); and
2. I/We certify are the lessor(s) (water right interest holder) of the water right(s) in Table 1. If not the deeded land owner, I/we have obtained consent from the deeded land owner and/or have provided documentation of authorization to pursue the instream lease; and
3. I/We affirm that the information in this application is true and accurate.

See Attached
Signature of Lessor

Date: _____

Printed name (and title): **Thomas Wood** Business name, if applicable: _____
Mailing Address (with state and zip): _____
Phone number (include area code): _____ **E-mail address: _____

Signature of Lessor

Date: _____

Printed name (and title): **Dana Wood** Business name, if applicable: _____
Mailing Address (with state and zip): _____
Phone number (include area code): _____ **E-mail address: _____

RECEIVED
JUN 14 2018
OWRD

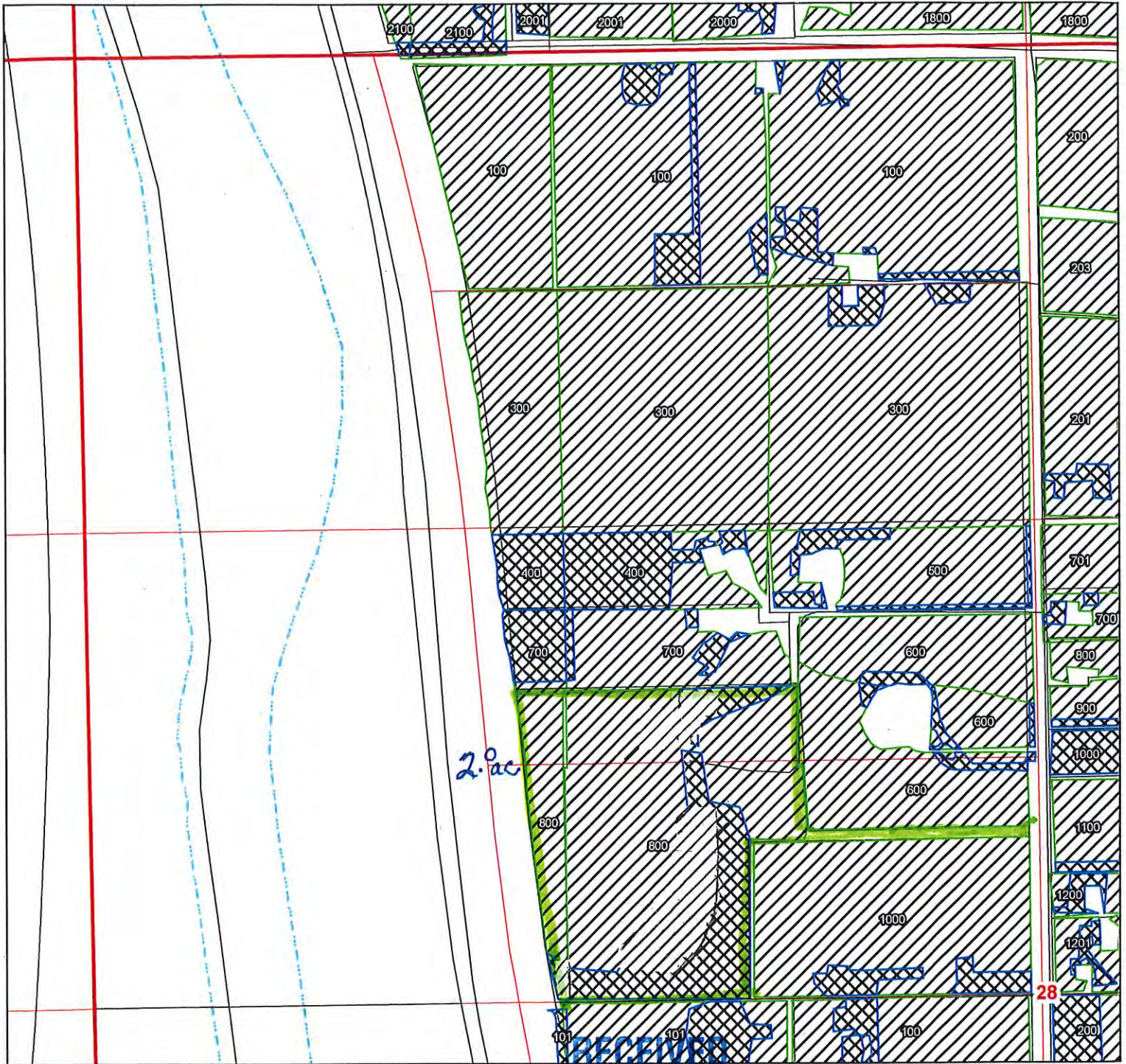
Temporary Instream Transfer Application for Hermiston Irrigation District

Certificate 89006






Township 5 North, Range 28 East (W.M.) Umatilla County, Oregon

Section 28, NW 1/4

Wood



LEGEND

-  Areas to be Transferred Instream
-  Remaining Water Rights C89006
-  Taxlots
-  Roads
-  Watercourses

JUN 14 2018


OWRD

Map Notes

Date: January 18, 2018
Data Sources: ESRI, BLM, HID

Disclaimer

This map was prepared for the purpose of identifying the location of a water right only and it is not intended to provide legal dimensions or location of property ownership lines.



Part 3 of 4 – Place of Use – Lessor Information and Signatures

Complete Table 1 Identify water right(s) proposed to be leased instream
Provide a separate Part 3 for each Lessor (water right interest holder/landowner)

Table 1

Irrigation District or other Water Purveyor Name: Hermiston Irrigation District													
Specify Water Right, Priority Date, point of diversion(s) (POD), place of use, tax lot, gov't lot/DLC, acres to be leased, original use type, certificate page number, and any previous lease. If not enough room below, you may add rows (see instructions) or create a spreadsheet/table (matching Table 1) and attach. Any attached table should include reference to the Lessor.													
Water Right #	Priority Date	POD #	Twp	Rng	Sec	Q-Q	Tax Lot	Gov't Lot/DLC #	Acres	Use	Page #	Previous Lease #	
89006	9/6/1905	2	5 N	28 E	34	SW NW	1000		9.0	IR	35	N/A	
Any additional information about the right: <u>see attached signed consent form</u>													
Farm Deferral Tax Status: Counties make the determination of whether a property qualifies for the farm use assessment without consideration of whether the lands have an associated water right which is leased instream. If you have questions regarding the farm use assessment you should contact your local county assessor. You should contact your County for any weed ordinance and management requirements.													

The undersigned declare:

1. I/We agree during the term of this lease to suspend use of water allowed under the water right(s) involved in the lease as well as and any other appurtenant primary or supplemental water right(s); and
2. I/We certify are the lessor(s) (water right interest holder) of the water right(s) in Table 1. If not the deeded land owner, I/we have obtained consent from the deeded land owner and/or have provided documentation of authorization to pursue the instream lease; and
3. I/We affirm that the information in this application is true and accurate.

See Attached

Date: _____

Signature of Lessor

Printed name (and title): **Brian Lewis** Business name, if applicable: _____

Mailing Address (with state and zip): _____

Phone number (include area code): _____ **E-mail address: _____

Date: _____

Signature of Lessor

Printed name (and title): _____ Business name, if applicable: _____

Mailing Address (with state and zip): _____

Phone number (include area code): _____ **E-mail address: _____

RECEIVED
 JUN 14 2018
 OWRD

AK

Temporary Instream Transfer Application for Hermiston Irrigation District

Certificate 89006






Township 5 North, Range 28 East (W.M.) Umatilla County, Oregon

Section 34, NW ¼

Lewis



LEGEND


-  Areas to be Transferred Instream
-  Remaining Water Rights C89006
-  Taxlots
-  Roads
-  Watercourses

Map Notes

Date: January 18, 2018
Data Sources: ESRI, BLM, HID

Disclaimer

This map was prepared for the purpose of identifying the location of a water right only and it is not intended to provide legal dimensions or location of property ownership lines.



Part 3 of 4 – Place of Use – Lessor Information and Signatures

**Complete Table 1 Identify water right(s) proposed to be leased instream
Provide a separate Part 3 for each Lessor (water right interest holder/landowner)**

Table 1

Irrigation District or other Water Purveyor Name: Hermiston Irrigation District													
Specify Water Right, Priority Date, point of diversion(s) (POD), place of use, tax lot, gov't lot/DLC, acres to be leased, original use type, certificate page number, and any previous lease. If not enough room below, you may add rows (see instructions) or create a spreadsheet/table (matching Table 1) and attach. Any attached table should include reference to the Lessor.													
Water Right #	Priority Date	POD #	Twp	Rng	Sec	Q-Q	Tax Lot	Gov't Lot/DLC #	Acres	Use	Page #	Previous Lease #	
89006	9/6/1905	2	5 N	29 E	28	SW SW	1300		4.4	IR	38	N/A	
Any additional information about the right: <u>See attached signed consent form</u>													
Farm Deferral Tax Status: Counties make the determination of whether a property qualifies for the farm use assessment without consideration of whether the lands have an associated water right which is leased instream. If you have questions regarding the farm use assessment you should contact your local county assessor. You should contact your County for any weed ordinance and management requirements.													

The undersigned declare:

4. I/We agree during the term of this lease to suspend use of water allowed under the water right(s) involved in the lease as well as and any other appurtenant primary or supplemental water right(s); and
5. I/We certify are the lessor(s) (water right interest holder) of the water right(s) in Table 1. If not the deeded land owner, I/we have obtained consent from the deeded land owner and/or have provided documentation of authorization to pursue the instream lease; and
6. I/We affirm that the information in this application is true and accurate.

See Attached _____

Date: _____

Signature of Lessor

Printed name (and title): Marcie (Berry) Harley Business name, if applicable: _____

Mailing Address (with state and zip): _____
Phone number (include area code): _____ **E-mail address: _____

Signature of Lessor Date: _____

Printed name (and title): _____ Business name, if applicable: _____

Mailing Address (with state and zip): _____
Phone number (include area code): _____ **E-mail address: _____

RECEIVED
JUN 14 2018
CWRD

AKZ

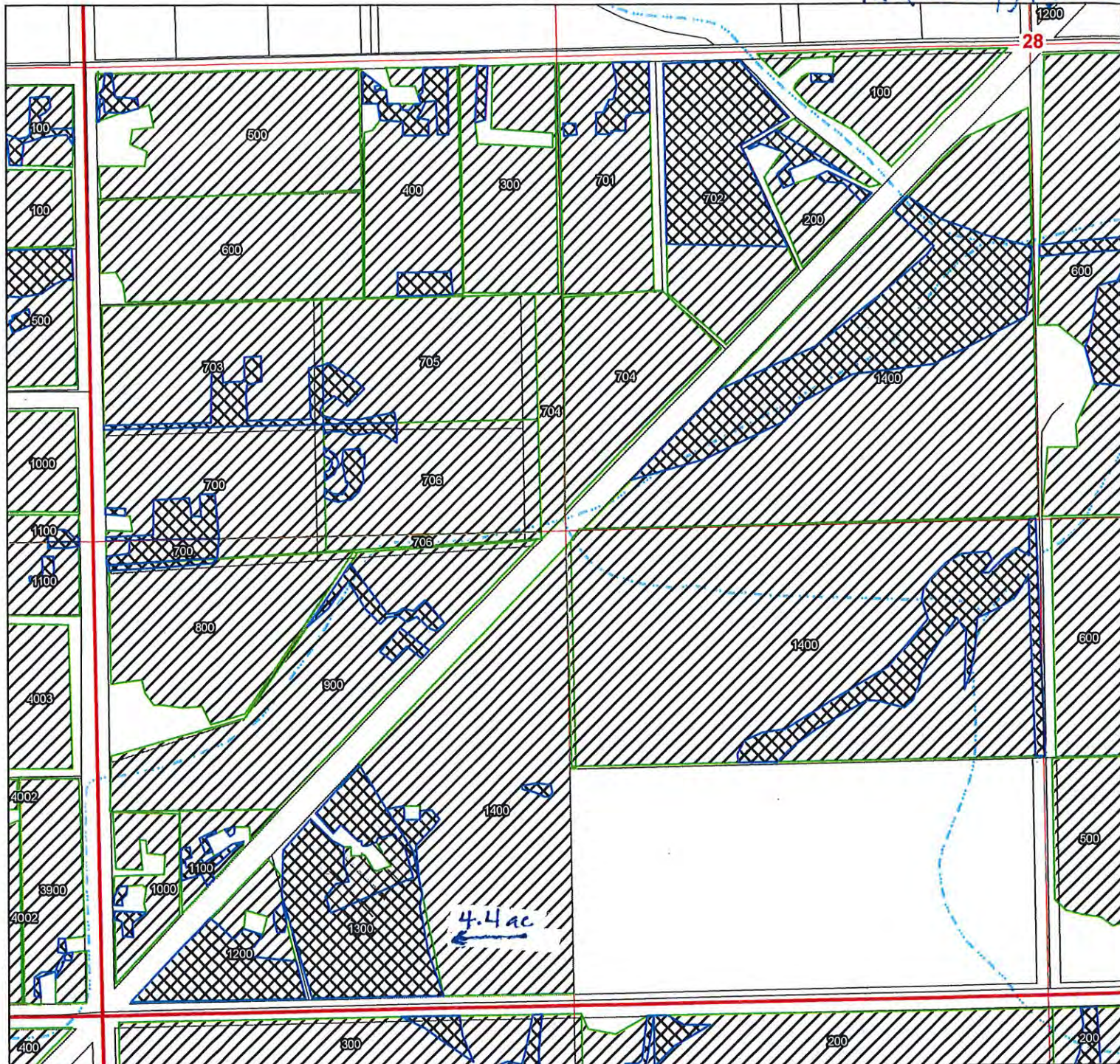
Temporary Instream Transfer Application for Hermiston Irrigation District

Certificate 89006






Township 5 North, Range 29 East (W.M.) Umatilla County, Oregon

Section 28, SW ¼

M. (Berry) Harley



LEGEND

-  Areas to be Transferred Instream
-  Remaining Water Rights C89006
-  Taxlots
-  Roads
-  Watercourses

Map Notes

Date: January 18, 2018
Data Sources: ESRI, BLM, HID

Disclaimer

This map was prepared for the purpose of identifying the location of a water right only and it is not intended to provide legal dimensions or location of property ownership lines.

RECEIVED

JUN 14 2018

OWRD



Part 3 of 4 – Place of Use – Lessor Information and Signatures

**Complete Table 1 Identify water right(s) proposed to be leased instream
Provide a separate Part 3 for each Lessor (water right interest holder/landowner)**

Table 1

Irrigation District or other Water Purveyor Name: Hermiston Irrigation District															
Specify Water Right, Priority Date, point of diversion(s) (POD), place of use, tax lot, gov't lot/DLC, acres to be leased, original use type, certificate page number, and any previous lease. If not enough room below, you may add rows (see instructions) or create a spreadsheet/table (matching Table 1) and attach. Any attached table should include reference to the Lessor.															
Water Right #	Priority Date	POD #	Twp		Rng		Sec	Q-Q		Tax Lot	Gov't Lot/DLC #	Acres	Use	Page #	Previous Lease #
89006	9/6/1905	2	5	N	29	E	32	NE	SW	601		2.0	IR	42	N/A
Any additional information about the right: <u>see attached signed consent form</u>															
Farm Deferral Tax Status: Counties make the determination of whether a property qualifies for the farm use assessment without consideration of whether the lands have an associated water right which is leased instream. If you have questions regarding the farm use assessment you should contact your local county assessor. You should contact your County for any weed ordinance and management requirements.															

The undersigned declare:

1. I/We agree during the term of this lease to suspend use of water allowed under the water right(s) involved in the lease as well as and any other appurtenant primary or supplemental water right(s); and
2. I/We certify are the lessor(s) (water right interest holder) of the water right(s) in Table 1. If not the deeded land owner, I/we have obtained consent from the deeded land owner and/or have provided documentation of authorization to pursue the instream lease; and
3. I/We affirm that the information in this application is true and accurate.

See Attached

Date: _____

Signature of Lessor

Printed name (and title): **Randy Cook** Business name, if applicable: _____

Mailing Address (with state and zip): _____

Phone number (include area code): _____ **E-mail address: _____

Date: _____

Signature of Lessor

Printed name (and title): **Christy Cook** Business name, if applicable: _____

Mailing Address (with state and zip): _____

Phone number (include area code): _____ **E-mail address: _____

RECEIVED
JUN 14 2018
CWRD

AK

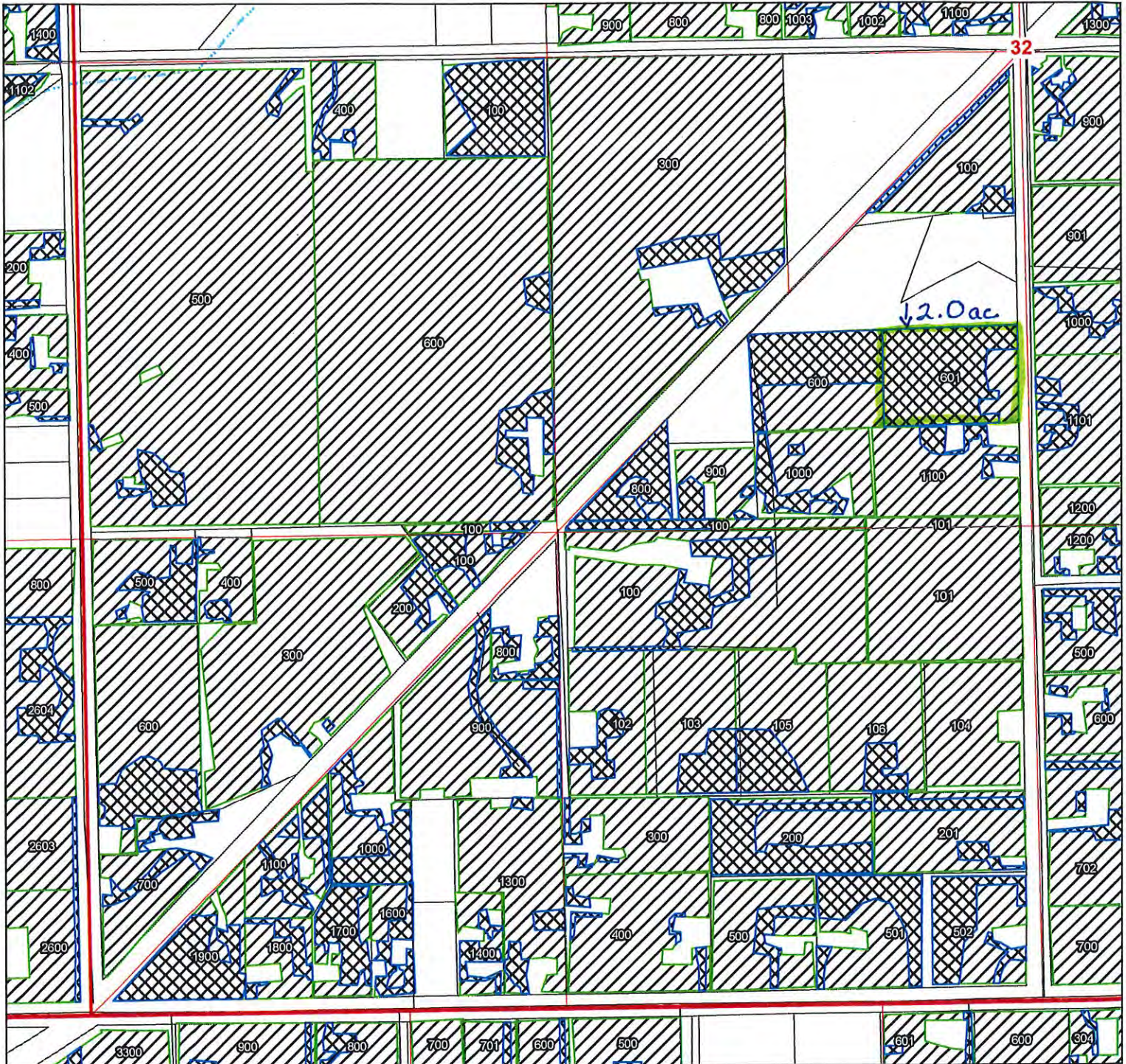
Temporary Instream Transfer Application for Hermiston Irrigation District

Certificate 89006






Township 5 North, Range 29 East (W.M.) Umatilla County, Oregon

Section 32, SW ¼

R. Cook



LEGEND

-  Areas to be Transferred Instream
-  Remaining Water Rights C89006
-  Taxlots
-  Roads
-  Watercourses

Map Notes

Date: January 18, 2018
Data Sources: ESRI, BLM, HID


Disclaimer

This map was prepared for the purpose of identifying the location of a water right only and it is not intended to provide legal dimensions or location of property ownership lines.

RECEIVED

JUN 14 2018

OWRD



Part 3 of 4 – Place of Use – Lessor Information and Signatures

Complete Table 1 Identify water right(s) proposed to be leased instream
Provide a separate Part 3 for each Lessor (water right interest holder/landowner)

Table 1

Irrigation District or other Water Purveyor Name: Hermiston Irrigation District													
Specify Water Right, Priority Date, point of diversion(s) (POD), place of use, tax lot, gov't lot/DLC, acres to be leased, original use type, certificate page number, and any previous lease. If not enough room below, you may add rows (see instructions) or create a spreadsheet/table (matching Table 1) and attach. Any attached table should include reference to the Lessor.													
Water Right #	Priority Date	POD #	Twp	Rng	Sec	Q-Q	Tax Lot	Gov't Lot/DLC #	Acres	Use	Page #	Previous Lease #	
89006	9/6/1905	2	5 N	29 E	32	NE SE	2302		3.4	IR	42	N/A	
Any additional information about the right: <u>See attached signed consent form</u>													
Farm Deferral Tax Status: Counties make the determination of whether a property qualifies for the farm use assessment without consideration of whether the lands have an associated water right which is leased instream. If you have questions regarding the farm use assessment you should contact your local county assessor. You should contact your County for any weed ordinance and management requirements.													

The undersigned declare:

1. I/We agree during the term of this lease to suspend use of water allowed under the water right(s) involved in the lease as well as and any other appurtenant primary or supplemental water right(s); and
2. I/We certify are the lessor(s) (water right interest holder) of the water right(s) in Table 1. If not the deeded land owner, I/we have obtained consent from the deeded land owner and/or have provided documentation of authorization to pursue the instream lease; and
3. I/We affirm that the information in this application is true and accurate.

See Attached

Signature of Lessor

Date: _____

Printed name (and title): **John Harris**

Business name, if applicable: _____

Mailing Address (with state and zip): _____

Phone number (include area code): _____ **E-mail address: _____

Signature of Lessor

Date: _____

Printed name (and title): _____ Business name, if applicable: _____

Mailing Address (with state and zip): _____

Phone number (include area code): _____ **E-mail address: _____

RECEIVED

JUN 14 2018

OWRD

AK

Part 3 of 4 – Place of Use – Lessor Information and Signatures

**Complete Table 1 Identify water right(s) proposed to be leased instream
Provide a separate Part 3 for each Lessor (water right interest holder/landowner)**

Table 1

Irrigation District or other Water Purveyor Name: Hermiston Irrigation District													
Specify Water Right, Priority Date, point of diversion(s) (POD), place of use, tax lot, gov't lot/DLC, acres to be leased, original use type, certificate page number, and any previous lease. If not enough room below, you may add rows (see instructions) or create a spreadsheet/table (matching Table 1) and attach. Any attached table should include reference to the Lessor.													
Water Right #	Priority Date	POD #	Twp	Rng	Sec	Q-Q	Tax Lot	Gov't Lot/DLC #	Acres	Use	Page #	Previous Lease #	
89006	9/6/1905	2	5 N	29 E	33	SE SW	2104		1.5	IR	44	N/A	
Any additional information about the right: <u>see attached signed consent form</u>													
Farm Deferral Tax Status: Counties make the determination of whether a property qualifies for the farm use assessment without consideration of whether the lands have an associated water right which is leased instream. If you have questions regarding the farm use assessment you should contact your local county assessor. You should contact your County for any weed ordinance and management requirements.													

The undersigned declare:

1. I/We agree during the term of this lease to suspend use of water allowed under the water right(s) involved in the lease as well as and any other appurtenant primary or supplemental water right(s); and
2. I/We certify are the lessor(s) (water right interest holder) of the water right(s) in Table 1. If not the deeded land owner, I/we have obtained consent from the deeded land owner and/or have provided documentation of authorization to pursue the instream lease; and
3. I/We affirm that the information in this application is true and accurate.

See Attached _____ Date: _____
Signature of Lessor

Printed name (and title): **John Acord** Business name, if applicable: _____
Mailing Address (with state and zip): _____
Phone number (include area code): _____ **E-mail address: _____

Signature of Lessor Date: _____

Printed name (and title): **Julie Acord** Business name, if applicable: _____
Mailing Address (with state and zip): _____
Phone number (include area code): _____ **E-mail address: _____

**RECEIVED
JUN 14 2018
OWRD**

AKK

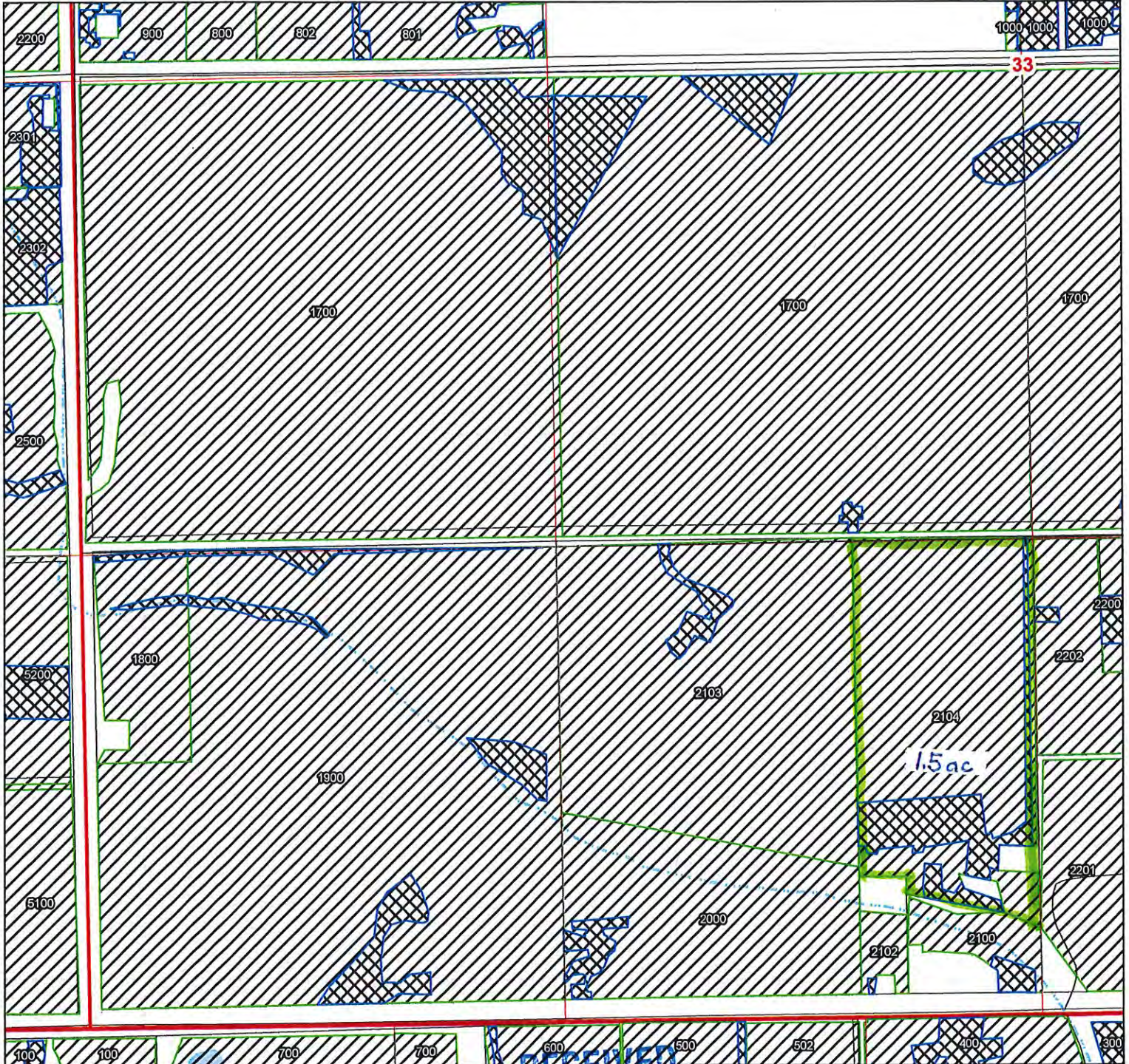
Temporary Instream Transfer Application for Hermiston Irrigation District

Certificate 89006

Township 5 North, Range 29 East (W.M.) Umatilla County, Oregon

Section 33, SW ¼

Acord



LEGEND

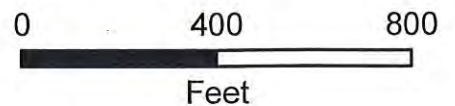
- Areas to be Transferred Instream
- Remaining Water Rights C89006
- Taxlots
- Roads
- Watercourses
- Waterbodies

Map Notes

Date: January 18, 2018
Data Sources: ESRI, BLM, HID

Disclaimer

This map was prepared for the purpose of identifying the location of a water right only and it is not intended to provide legal dimensions or location of property ownership lines.



Part 3 of 4 – Place of Use – Lessor Information and Signatures

**Complete Table 1 Identify water right(s) proposed to be leased instream
Provide a separate Part 3 for each Lessor (water right interest holder/landowner)**

Table 1

Irrigation District or other Water Purveyor Name: Hermiston Irrigation District													
Specify Water Right, Priority Date, point of diversion(s) (POD), place of use, tax lot, gov't lot/DLC, acres to be leased, original use type, certificate page number, and any previous lease. If not enough room below, you may add rows (see instructions) or create a spreadsheet/table (matching Table 1) and attach. Any attached table should include reference to the Lessor.													
Water Right #	Priority Date	POD #	Twp	Rng	Sec	Q-Q	Tax Lot	Gov't Lot/DLC #	Acres	Use	Page #	Previous Lease #	
89006	9/6/1905	2	5 N	29 E	34	NW SW	3800		4.0	IR	45	N/A	
Any additional information about the right: <u>see attached signed consent form</u>													
Farm Deferral Tax Status: Counties make the determination of whether a property qualifies for the farm use assessment without consideration of whether the lands have an associated water right which is leased instream. If you have questions regarding the farm use assessment you should contact your local county assessor. You should contact your County for any weed ordinance and management requirements.													

The undersigned declare:

1. I/We agree during the term of this lease to suspend use of water allowed under the water right(s) involved in the lease as well as and any other appurtenant primary or supplemental water right(s); and
2. I/We certify are the lessor(s) (water right interest holder) of the water right(s) in Table 1. If not the deeded land owner, I/we have obtained consent from the deeded land owner and/or have provided documentation of authorization to pursue the instream lease; and
3. I/We affirm that the information in this application is true and accurate.

See Attached _____ Date: _____
Signature of Lessor

Printed name (and title): **Cherie (McLeod) Bumpaous** Business name, if applicable: _____
Mailing Address (with state and zip): _____
Phone number (include area code): _____ **E-mail address: _____

Signature of Lessor

Printed name (and title): _____ Business name, if applicable: _____
Mailing Address (with state and zip): _____
Phone number (include area code): _____ **E-mail address: _____

RECEIVED
JUN 14 2018
OWRD

AKL

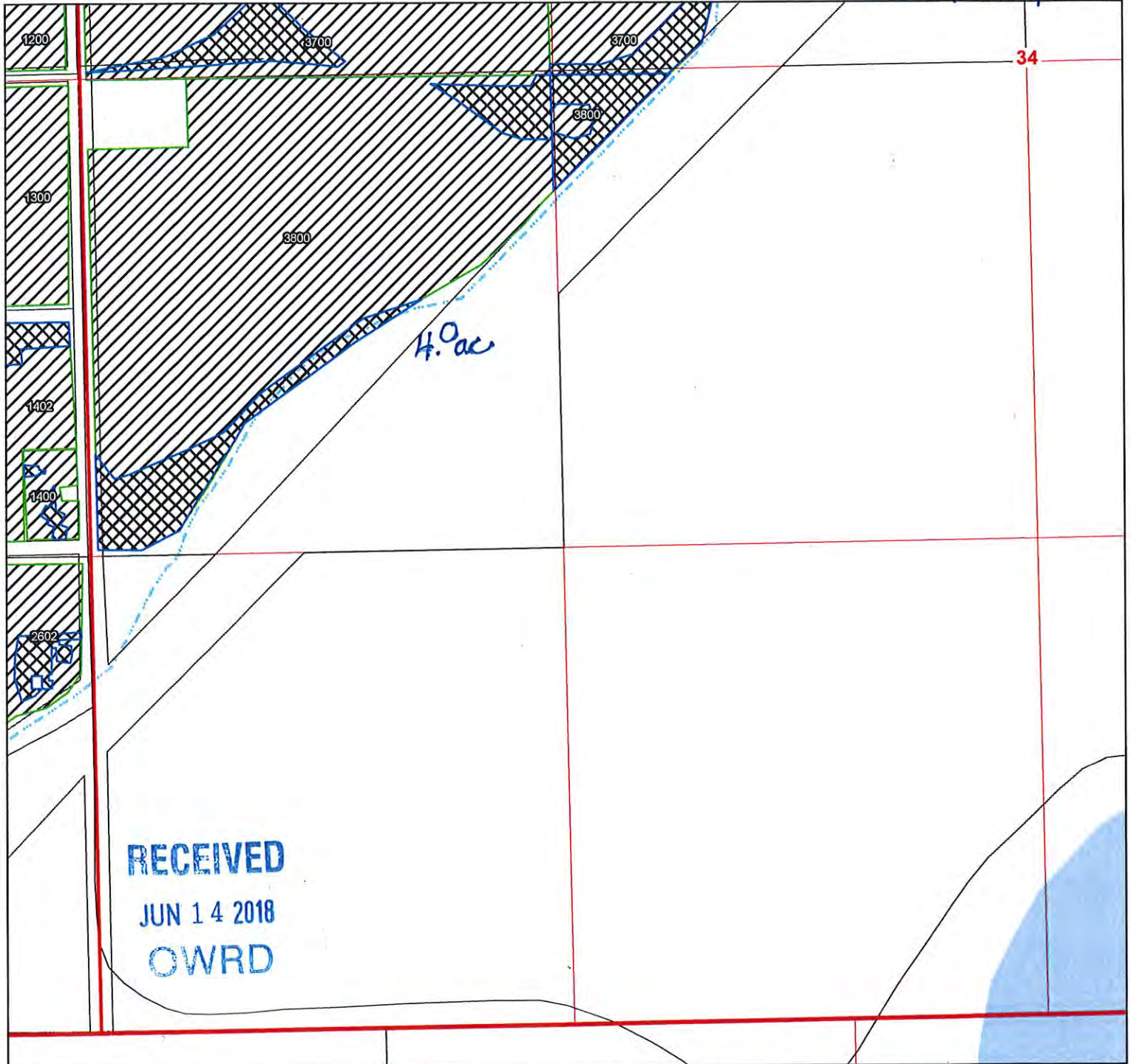
Temporary Instream Transfer Application for Hermiston Irrigation District

Certificate 89006

Township 5 North, Range 29 East (W.M.) Umatilla County, Oregon

Section 34, SW 1/4

(McLeod) Bumpaous



LEGEND

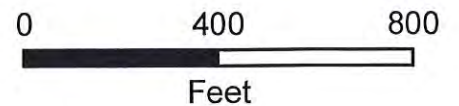
- Areas to be Transferred Instream
- Remaining Water Rights C89006
- Taxlots
- Roads
- Watercourses
- Waterbodies

Map Notes

Date: January 18, 2018
Data Sources: ESRI, BLM, HID

Disclaimer

This map was prepared for the purpose of identifying the location of a water right only and it is not intended to provide legal dimensions or location of property ownership lines.



Part 3 of 4 – Place of Use – Lessor Information and Signatures

**Complete Table 1 Identify water right(s) proposed to be leased instream
Provide a separate Part 3 for each Lessor (water right interest holder/landowner)**

Table 1

Irrigation District or other Water Purveyor Name: Hermiston Irrigation District													
Specify Water Right, Priority Date, point of diversion(s) (POD), place of use, tax lot, gov't lot/DLC, acres to be leased, original use type, certificate page number, and any previous lease. If not enough room below, you may add rows (see instructions) or create a spreadsheet/table (matching Table 1) and attach. Any attached table should include reference to the Lessor.													
Water Right #	Priority Date	POD #	Twp	Rng	Sec	Q-Q	Tax Lot	Gov't Lot/DLC #	Acres	Use	Page #	Previous Lease #	
89006	9/6/1905	2	5 N	29 E	33	SE NW	700		4.0	IR	44	N/A	
Any additional information about the right: <i>see attached signed consent form Thomas Wilson, owner of SN2933 700, sold 4.0 acres of water rights Matthew + Serenity Stull, owners of SN2933 1001</i>													
Farm Deferral Tax Status: Counties make the determination of whether a property qualifies for the farm use assessment without consideration of whether the lands have an associated water right which is leased instream. If you have questions regarding the farm use assessment you should contact your local county assessor. You should contact your County for any weed ordinance and management requirements.													

The undersigned declare:

1. I/We agree during the term of this lease to suspend use of water allowed under the water right(s) involved in the lease as well as and any other appurtenant primary or supplemental water right(s); and
2. I/We certify are the lessor(s) (water right interest holder) of the water right(s) in Table 1. If not the deeded land owner, I/we have obtained consent from the deeded land owner and/or have provided documentation of authorization to pursue the instream lease; and
3. I/We affirm that the information in this application is true and accurate.

See Attached
Signature of Lessor

Date: _____

Printed name (and title): **Matthew Stull** Business name, if applicable: _____

Mailing Address (with state and zip): _____

Phone number (include area code): _____ **E-mail address: _____

Signature of Lessor

Date: _____

Printed name (and title): **Serenity Stull** Business name, if applicable: _____

Mailing Address (with state and zip): _____

Phone number (include area code): _____ **E-mail address: _____

RECEIVED
JUN 14 2018
OWRD

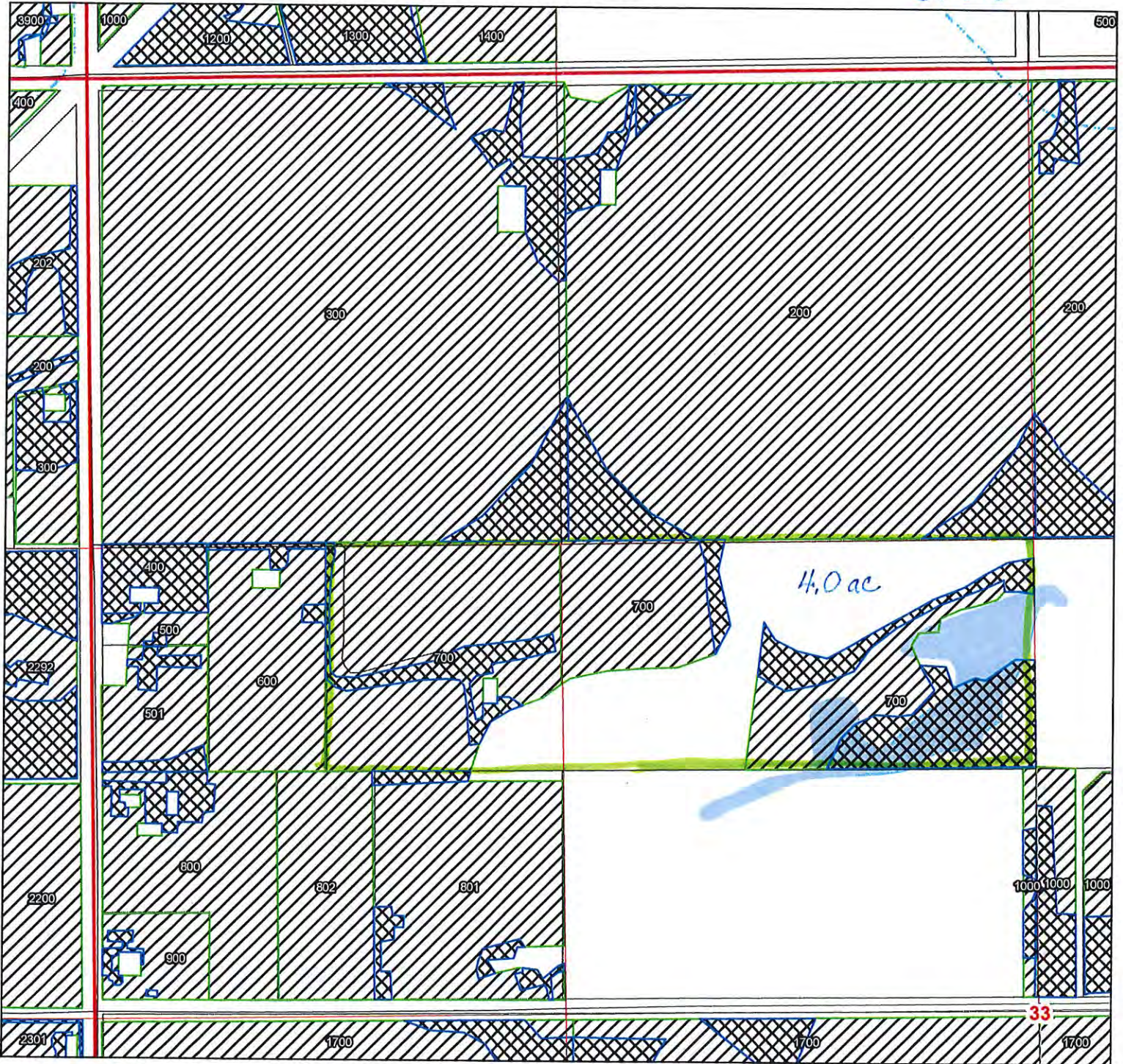
Temporary Instream Transfer Application for Hermiston Irrigation District

Certificate 89006

Township 5 North, Range 29 East (W.M.) Umatilla County, Oregon

Section 33, NW ¼

Stull



LEGEND

-  Areas to be Transferred Instream
-  Remaining Water Rights C89006
-  Taxlots
-  Roads
-  Watercourses
-  Waterbodies

RECEIVED

JUN 14 2018

OWRD

Map Notes

Date: January 18, 2018
Data Sources: ESRI, BLM, HID

Disclaimer

This map was prepared for the purpose of identifying the location of a water right only and it is not intended to provide legal dimensions or location of property ownership lines.

