

WESTLAND IRRIGATION DISTRICT

**P.O. Box 944
Hermiston, OR 97838**

**Phone (541) 667-2030
Fax (541) 667-2031**

July 9, 2019

Ann Reece
District Transfer Advisor
Oregon Water Resources Department
725 Summer St. NE, Suite A
Salem, OR 97301

Re: District Permanent Transfer T-12695

Dear Ann,

As District Manager of Westland Irrigation District, I hereby affirm that full beneficial use of water on the lands associated with Transfer T-12695 occurred prior to October 1, 2018 as stipulated in the Final Order issued by the Water Resources Department approving this transfer.

Sincerely,



Mike Wick
General Manager

Received by OWRD

JUL 09 2019

Salem, OR



Oregon Water Resources Department
 725 Summer Street NE, Suite A
 Salem, Oregon 97301-1266
 (503) 986-0900
 www.wrd.state.or.us

District Permanent Water Right Transfer Claim of Beneficial Use

1. APPLICANT INFORMATION

District: Westland Irrigation District

Contact Person: Mike Wick Phone: 541-571-1200

Mailing Address: PO Box 944

City: Hermiston State: OR Zip: 97838

E-Mail address: mwick@westlandirrigation.com

Transfer Number: T - 12695

2. WATER RIGHT(S)

Pursuant to OAR Chapter 690, Division 385, the district is submitting to the Water Resources Department this claim of beneficial use, with the appropriate fee, for the following water right(s):
 NOTE: Fees do not apply if the priority date is prior to July 9, 1987.

PERMIT NUMBER	CERTIFICATE NUMBER	DECREE (name, volume, and page)	PRIMARY (P) OR SUPP. (S)
-	76717	Westland Irrigation District	<input checked="" type="checkbox"/> P <input type="checkbox"/> S
-	79439	US Bureau of Reclamation	<input type="checkbox"/> P <input checked="" type="checkbox"/> S
-			<input type="checkbox"/> P <input type="checkbox"/> S
-			<input type="checkbox"/> P <input type="checkbox"/> S

3. AUTHORIZED POINT(S) OF DIVERSION (POD) / APPROPRIATION (POA)

The authorized point(s) of diversion / appropriation for the water right modified by the transfer are as follows:

PERMIT NUMBER	DECREE or CERTIFICATE	POD / POA #	SOURCE	LOCATION - MEASURED DISTANCES
-	76717	POD	Umatilla River	N.76 degrees 45'56"E 2913.19 ft from the W ¼ Cor. Section 21
-				
-				
-				

Received by OWRD

JUL 09 2019

Salem, OR

4. AUTHORIZED PLACE OF USE

The summary of the perfected change in place of use authorized by the final order approving the water right transfer is listed in Table 1.

CERTIFICATE NUMBER	CER DATE	POD/ POA	PRIORITY DATE	IRR	4N	28 E	17	SE NW	LEGAL DESCRIPTION				1900	TAXID	ACRES	USER NAME
									IWP	RNC	SEC	00				
76717		POD	July 1907	IRR	4N	28 E	17	SE NW					1900		2.0	Royer

MAP AND SITE REPORT

Attached is a map and site report for each water right listed in Table 1 that satisfies the requirements of OAR 690-385-7400.

Received by OWRD
 JUL 09 2019
 Salem, OR

6. SIGNATURES

The district certifies that it has inspected the place of use listed in Table I, and confirms the change in place of use has been completed consistent with the terms and conditions of the final order approving the transfer.



Signature of District Manager
or District Board Chairperson



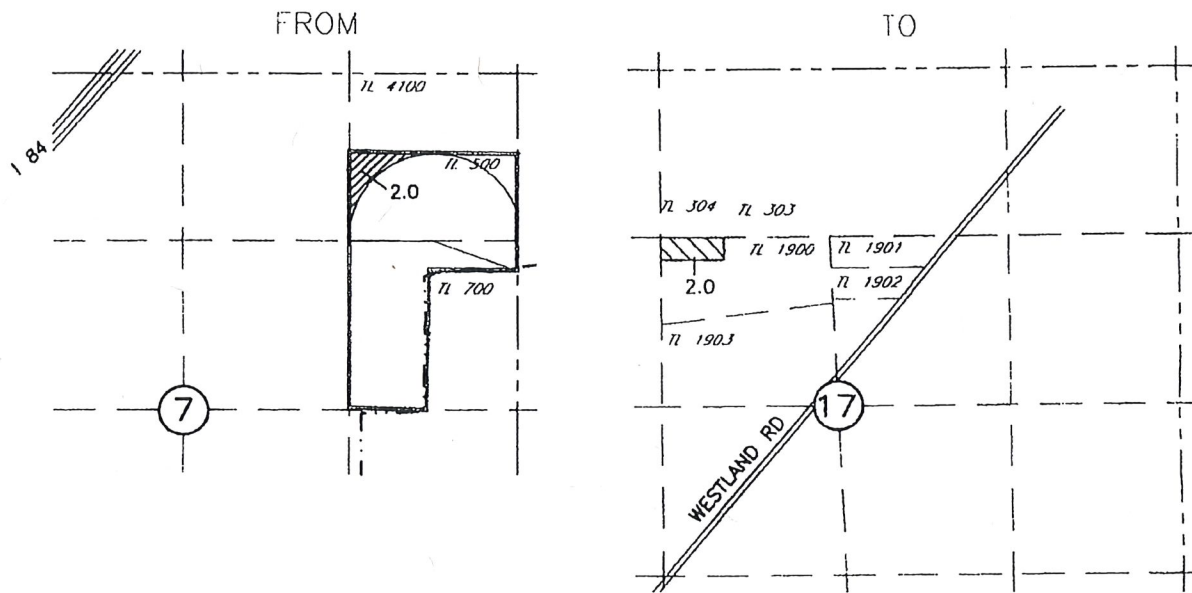
Date

MIKE WICK

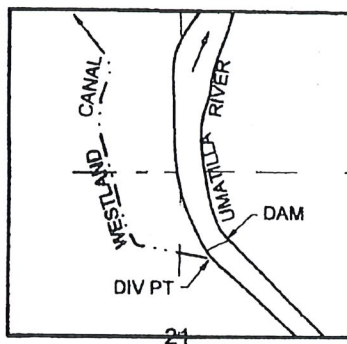
Type or Print Name of District Manager
or District Board Chairperson

Received by OWRD
JUL 09 2019
Salem, OR

WESTLAND IRRIGATION DISTRICT
CLAIM OF BENEFICIAL USE MAP
REUTER TO ROYER
PORTIONS OF CERTIFICATES 76717 & 79439
T4N R28E W.M.
UMATILLA COUNTY



T.3N., R.29E., W.M.

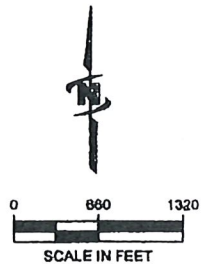


DIV PT LCT N.76°45'56"E. 2913.19' FROM
W.1/4 COR. SEC 21

Received by OWRD

JUL 09 2019

Salem, OR



NOTE:
THE PURPOSE OF THIS MAP IS TO IDENTIFY THE APPROXIMATE LOCATION OF THE WATER
RIGHT. IT IS NOT INTENDED TO PROVIDE INFORMATION RELATIVE TO THE LOCATION OF
PROPERTY OWNERSHIP BOUNDARY LINES.

DRAWING: \\Kerkfiles\public\Project\30-08-018 - Partly Water Rights Consulting\--00 Misc Engineering\Cod\WESTLANO\30-08-016 ROYER.dwg
PRINTED BY: rwillard on 05/02/17 08:05 AM

(JUB)
J-U-B ENGINEERS, INC.

FINAL PROOF SITE REPORT
Claim of Beneficial Use

Notice # _____
Transfer # 12695

Property Owner Chuck R. Royer

Property Description 4N 28E Sect. 17, SENW, TL 1900

Person interviewed (in any) _____

Method of irrigation (pump, flood, etc) sprinkler

Use (crops produced) alfalfa

Method used to calculate area irrigated measuring wheel

Is beneficial use achieved in areas mapped? YES or NO _____

IF NO,

If not proved up what measures have been completed _____

If not irrigated as mapped, indicate changes on map _____

What measures are now needed?

Talk with water right user _____

Follow up in _____ weeks or days

Re-visit site on _____

NOTES: _____

Received by OWRD

JUL 09 2019

Salem, OR

Inspected by [Signature] Date 6/12/2019