



RECEIVED

JUN 20 2019

OWRD

June 13, 2019

Ann Reece
District Transfer Advisor
Oregon Water Resources Department
725 Summer St NE Ste A
Salem, OR 97301-1266

RE: FINAL PROOFS – Claim of Beneficial Use for T-12231

Dear Ann,


Central Oregon Irrigation District is submitting our claim of beneficial use for a permanent District transfer ("385").

Enclosed is a list of the authorized lands. Site reports are attached to each map and any specific details about the properties are contained in each site report.

Please Note: The below noted properties have had the following changes:

1. 14-13-09 SESW 100: Name Changes.
2. 14-13-09 SESW 500: Name Changes.
3. 17-13-18 SESW 1001: Name Changes, Mapping Change and Taxlot Change (600).
4. 17-13-31 NENE 1004: Mapping Changes and Taxlot Change (200).
5. 17-14-33 SENW 600: Mapping Changes.
6. 17-14-33 SWNE 600: Mapping Changes.
7. 18-14-07 SENW 200: Mapping Changes.

The District certifies that it has inspected the place of use and confirms the change in place of use has been completed consistent with the terms and conditions of the final order approving the transfer.



Craig Horrell
Managing Director, Central Oregon Irrigation District

Date: 6.13.19



Oregon Water Resources Department
 725 Summer Street NE, Suite A
 Salem, Oregon 97301-1266
 (503) 986-0900
 www.wrd.state.or.us

District Permanent Water Right Transfer Claim of Beneficial Use

1. APPLICANT INFORMATION

RECEIVED
 JUN 20 2019
 OWRD

District: CENTRAL OREGON IRRIGATION DISTRICT

Contact Person: LESLIE CLARK

Phone: 541-548-6047

Mailing Address: 1055 SW LAKE COURT

City: REDMOND

State: OR

Zip: 97756

E-Mail address:

lesliec@coid.org

Transfer Number: T - 12231

2. WATER RIGHT(S)

Pursuant to OAR Chapter 690, Division 385, the district is submitting to the Water Resources Department this claim of beneficial use, with the appropriate fee, for the following water right(s):

NOTE: Fees do not apply if the priority date is prior to July 9, 1987.

PERMIT NUMBER	CERTIFICATE NUMBER	DECREE (name, volume, and page)	PRIMARY (P) OR SUPP (S)
-	83571		<input checked="" type="checkbox"/> P <input type="checkbox"/> S
-	76714		<input type="checkbox"/> P <input checked="" type="checkbox"/> S
-			<input type="checkbox"/> P <input type="checkbox"/> S
-			<input type="checkbox"/> P <input type="checkbox"/> S


3. AUTHORIZED POINT(S) OF DIVERSION (POD) / APPROPRIATION (POA)

The authorized point(s) of diversion / appropriation for the water right modified by the transfer are as follows:

PERMIT NUMBER	DECREE or CERTIFICATE	POD / POA #	SOURCE	LOCATION - MEASURED DISTANCES
-	83571	1	Deschutes River	SW ¼ NE ¼ SEC. 13, T. 18 S., R. 11 E., W.M.; 1520' S. & 1535' W. FROM THE NE CORNER OF SEC. 13
-	83571	11	Deschutes River	SE ¼ NE ¼ SEC. 29, T. 17 S., R. 12 E., W.M.; 850' N. AND 630' W. FROM THE E ¼ CORNER OF SEC. 29
-				
-				

6. SIGNATURES

The district certifies that it has inspected the place of use listed in Table I, and confirms the change in place of use has been completed consistent with the terms and conditions of the final order approving the transfer.



Craig Horrell, Managing Director
Central Oregon Irrigation District

6.13.19

Date

RECEIVED

JUN 20 2019

OWRD

AUTHORIZED PLACE OF USE

TABLE 1 - AUTHORIZED PLACE OF USE

PRIMARY	SUPP	TRANSFER NBR	POD USE	TWP	RNG	SEC	QO	LOT	ACRES	USER NAME
83571	76714	T-2015-018	#11 IRRIG	14	13	09	SESW	00100	4.550	Olaf Torfinn Bolken/Michelle
83571	76714	T-2015-018	#11 IRRIG	14	13	09	SESW	00400	3.120	Bolken, Olaf
83571	76714	T-2015-018	#11 IRRIG	14	13	09	SESW	00500	0.430	Hamlin, Brian/Sarah
83571	76714	T-2015-014	#1 IRRIG	17	13	18	SESW	00600	3.200	Turley, Brandon
83571	76714	T-2015-019	#1 IRRIG	17	13	31	NENE	00200	0.280	Bischoff, Chris & Marcia
83571	76714	T-2015-014	#1 IRRIG	17	14	33	SENW	00600	3.300	80 Acres LLC
83571	76714	T-2015-007	#1 IRRIG	17	14	33	SWNE	00600	5.410	80 Acres LLC
83571	76714	T-2015-007	#1 IRRIG	18	14	07	SENW	00200	2.250	Swan, J. David

OWPRD

JUN 20 2019

RECEIVED

FINAL PROOF SITE REPORT

Claim of Beneficial Use

Property Owner (Applicant): Olaf Torfinn Bolken/Michelle

Petition #: P-2015-003

Current Owner:

OWRD#: T-12231

Property Address: 9980 NW 12th St

Notice #: T-2015-018

POD	USE	HG	TWP	RNG	SEC	QQ	TAX LOT	ACRES
11	IRRIG	H-9	14	13	09	SESW	100	4.55

- Person interviewed (if any): NA
- Method of irrigation (pump, flood, etc): sprinklers
- Use (crops produced): hay/corn
- Method used to calculate area irrigated: GPS
- Is beneficial use achieved: Yes
 - Dated photos of beneficial use: 6/17/17 [KH], 6/10/19 [AC]
 - Are there any mapping changes: _____
 - Submit map changes to mapping for updates to ARC. Date submitted: _____
 - Update QQ changes in WWIN: _____
 - Enter use into WWIN: _____

IF NO:

- Failure to Prove up _____ acres of transferred water right
- Extension Filed: _____

NOTES:

6/17/17 - Pasture (east side) good, west of ditch dry [KH]

6/10/19 - West of ditch Full use [AC]

Final Inspection by: Milly Mary Ogilvie Date: 6/13/19

DESCHUTES COUNTY
SEC.09 T14S R13E

SCALE - 1" = 400'

RECEIVED

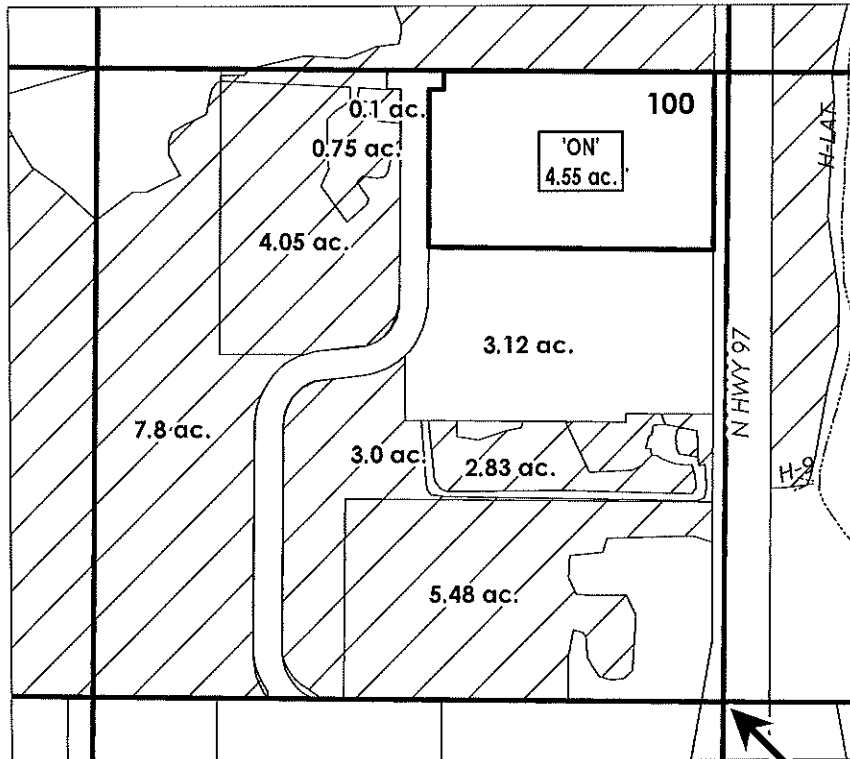
JUN 20 2019

OWRD



SE 1/4 OF THE SW 1/4

OWRD #: T-12231



	EXISTING WATER RIGHTS
	'ON' LAND PARCELS
	PARCELS W/ WATER RIGHTS



FINAL PROOF MAP

NAME: Bolken, Olaf Torfinn/Michelle

TAXLOT #: 100

4.55 ACRES

Date: 06/13/2019

FILE: E:\TRANSFER\FINALPRF\F-201X-XXX\TRS_GQ

FINAL PROOF SITE REPORT

Claim of Beneficial Use

Property Owner (Applicant): Bolken, Olaf

Petition #: P-2015-003

Current Owner:

OWRD#: T-12231

Property Address: 9820 NW 12th St

Notice #: T-2015-018

POD	USE	HG	TWP	RNG	SEC	QQ	TAX LOT	ACRES
11	IRRIG	H-9	14	13	09	SESW	400	3.12

- Person interviewed (if any): Olaf
- Method of irrigation (pump, flood, etc): hand line
- Use (crops produced): hay/lawn
- Method used to calculate area irrigated: GPS
- Is beneficial use achieved: Yes
 - Dated photos of beneficial use: 6/14/19 [LH], 6/10/19 [AC]
 - Are there any mapping changes: _____
 - Submit map changes to mapping for updates to ARC. Date submitted: _____
 - Update QQ changes in WWIN: _____
 - Enter use into WWIN: _____

IF NO:

- Failure to Prove up _____ acres of transferred water right
- Extension Filed: _____

NOTES:

6/14/19 - East side pasture and around house done

6/10/19 - West areas done

Final Inspection by: Willy Ham 6/13/19

DESCHUTES COUNTY
SEC.09 T14S R13E

SCALE - 1" = 400'



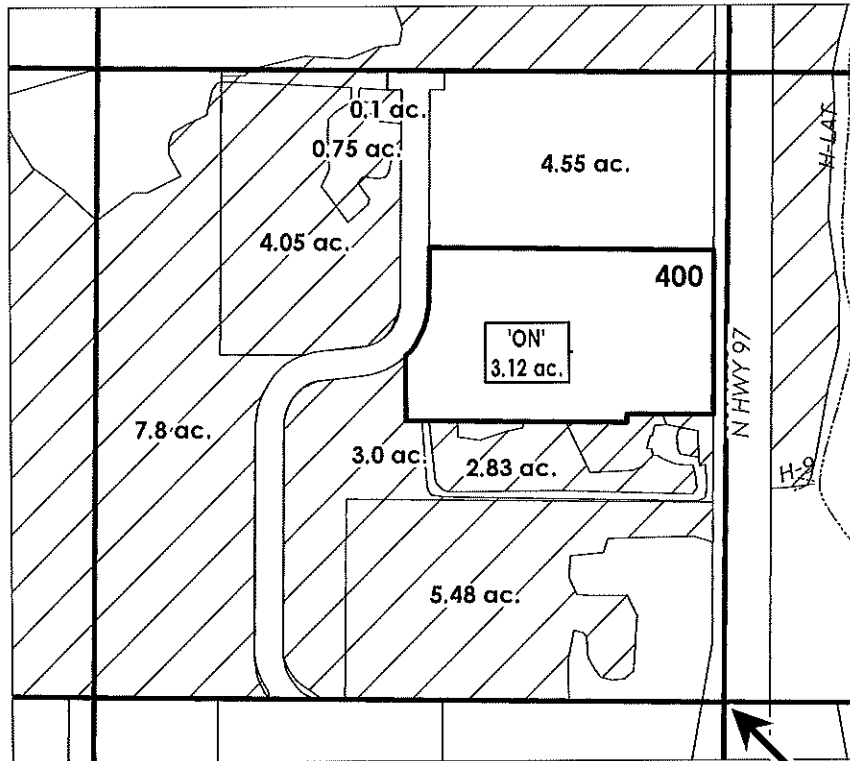
SE 1/4 OF THE SW 1/4

RECEIVED

JUN 20 2019

OWRD

OWRD #: T-12231



C 1/4 COR

	EXISTING WATER RIGHTS
	'ON' LAND PARCELS
	PARCELS W/ WATER RIGHTS



FINAL PROOF MAP

NAME: Bolken, Olaf

TAXLOT #: 400

3.12 ACRES

Date: 06/13/2019

FILE: I:\TRANSFER\FINALPRF\P-201X-XXX\TRS_QQ

FINAL PROOF SITE REPORT

Claim of Beneficial Use

RECEIVED

JUN 20 2019

OWRD

Property Owner (Applicant): Hamlin, Brian/Sarah

Petition #: P-2015-003

Current Owner:

OWRD#: T-12231

Property Address: 9800 NW 12th St

Notice #: T-2015-018

POD	USE	HG	TWP	RNG	SEC	QQ	TAX LOT	ACRES
11	IRRIG	H-9	14	13	09	SESW	500	0.43

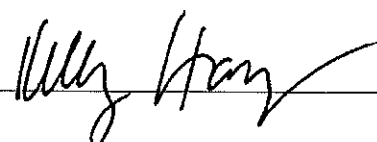
- Person interviewed (if any): NA
- Method of irrigation (pump, flood, etc): sprinklers
- Use (crops produced): pasture
- Method used to calculate area irrigated: GPS
- Is beneficial use achieved: Yes
 - Dated photos of beneficial use: 6/14/17
 - Are there any mapping changes: No
 - Submit map changes to mapping for updates to ARC. Date submitted: _____
 - Update QQ changes in WWIN: _____
 - Enter use into WWIN: _____

IF NO:

- Failure to Prove up _____ acres of transferred water right
- Extension Filed: _____

NOTES:

6/14/17 - Good - GPSed existing use

Final Inspection by:  Date: 6/13/19

DESCHUTES COUNTY
SEC.09 T14S R13E

SCALE - 1" = 400'

RECEIVED

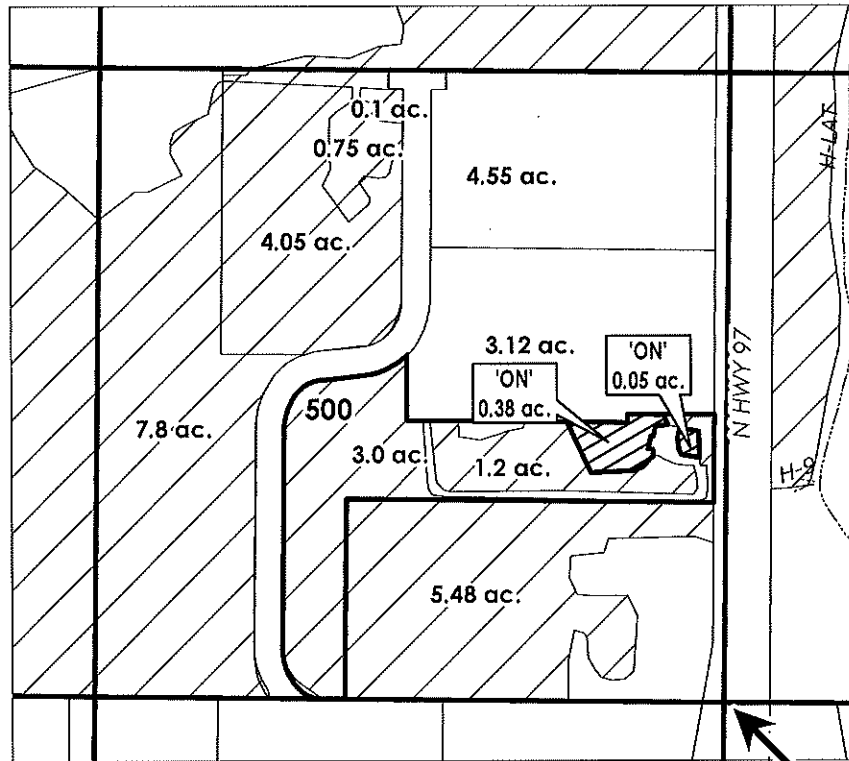
JUN 20 2019

OWRD



SE 1/4 OF THE SW 1/4

OWRD #: T-12231



C 1/4 COR

	EXISTING WATER RIGHTS
	ON LANDS
	PARCELS W/ WATER RIGHTS



FINAL PROOF MAP

NAME: Hamlin, Brian/Sarah

TAXLOT #: 500

0.43 ACRES

Date: 06/13/2019

FILE: I:\TRANSFER\FINALPRF\P-201X-XXX\TRS_QQ

RECEIVED

JUN 20 2019

Dr 12/17

FINAL PROOF SITE REPORT

Claim of Beneficial Use

OWRD

Property Owner (Applicant): Eckstein Family Trust
Current Owner: Turley, Brandon
Property Address: 22110 Butler Market Rd, Bend OR

Petition #: P-2015-003
OWRD#: T-12231
Notice #: T-2015-014

POD	USE	HG	TWP	RNG	SEC	QQ	TAX LOT	ACRES	New Tax Lot
1	IRRIG	A-24-24-6	17	13	18	SESW	01001	3.20	600

- Person interviewed (if any): _____
- Method of irrigation (pump, flood, etc): PUMP
- Use (crops produced): PASTURE
- Method used to calculate area irrigated: GPS
- Is beneficial use achieved: YES
 - Dated photos of beneficial use: 5/26/17 - Collector App.
 - Are there any mapping changes: YES - THOUGH VERY SLIGHT.
 - Submit map changes to mapping for updates to ARC. Date submitted: _____
 - Enter use into WWIN: _____

IF NO:

- Failure to Prove up _____ acres of transferred water right
- Extension Filed: _____

NOTES:

5/26/17 - WALKED TRANSFER AREAS w/ GPS. AREAS ARE IRRIGATED BY SPRINKLERS AND GROWING PASTURE GRASS. 2 COWS + MULT. HORSES GRAZING.

GPS to CONFIRM AREA UNDER IRRIGATION.

Final Inspection by: Kelly Haney Date: 5/26/17

DESCHUTES COUNTY
SEC.18 T17S R13E

RECEIVED

JUN 20 2019

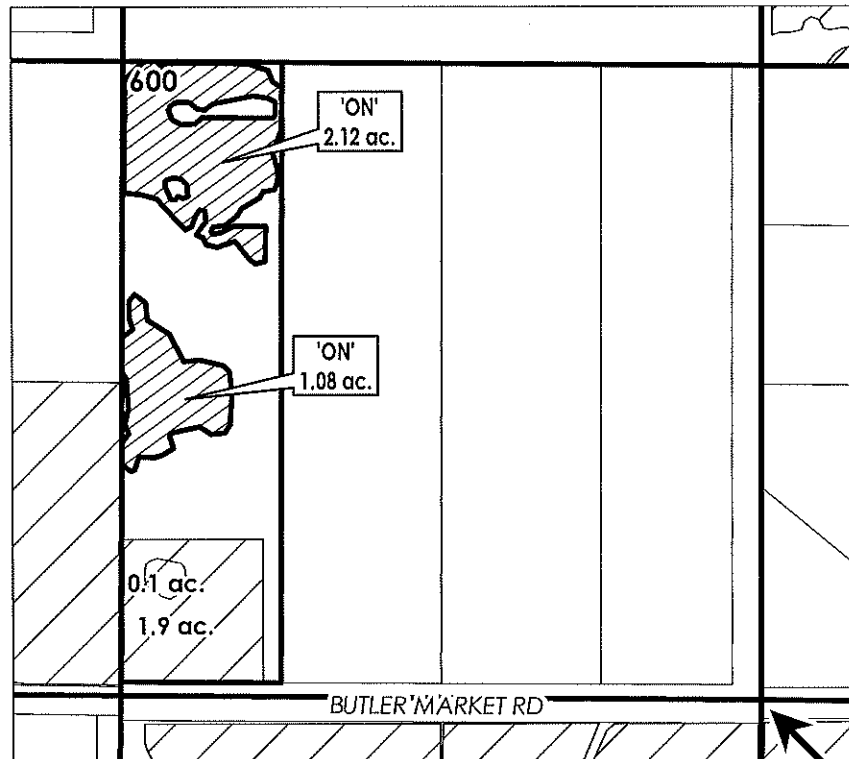
OWRD



SCALE - 1" = 400'



SE 1/4 OF THE SW 1/4

OWRD #: T-12231



	EXISTING WATER RIGHTS
	'ON' LANDS



FINAL PROOF MAP

NAME: Turley, Brandon

TAXLOT #: 600

3.2 ACRES

Date: 06/14/2019

FILE: I:\TRANSFER\FINALPRF\P-201X-XXX\TRS_QQ

RECEIVED

JUN 20 2019

Pw 10/17

FINAL PROOF SITE REPORT

Claim of Beneficial Use

OWRD

Property Owner (Applicant): Bischoff, Chris & Marcia
Current Owner:
Property Address: 22399 Alfalfa Market Rd, Bend OR

Petition #: P-2015-003
OWRD#: T-12231
Notice #: T-2015-019

POD	USE	HG	TWP	RNG	SEC	QQ	TAX LOT	ACRES	New Tax Lot
1	IRRIG	C-1-7-1	17	13	31	NENE	01004	0.28	200

- Person interviewed (if any): NONE
- Method of irrigation (pump, flood, etc): PUMP & FLOOD
- Use (crops produced): LAWN / PASTURE
- Method used to calculate area irrigated: GPS / VIS. INSP.
- Is beneficial use achieved: yes
 - Dated photos of beneficial use: 6/7/17 - COLLECTOR
 - Are there any mapping changes: yes
 - Submit map changes to mapping for updates to ARC. Date submitted: _____
 - Enter use into WWIN: _____

IF NO:

- Failure to Prove up _____ acres of transferred water right
- Extension Filed: _____

NOTES:

AREA OF TRANSFER IS IN GOOD SHAPE W/ GRASS. IN GROUND
SPRINKLERS THROUGHOUT MOST OF PAR. FLOODING IN THE AREA
SOUTH/SOUTHEAST OF HOUSE. POSSIBLE OVER IRRIGATION.

Final Inspection by: *Kelly Gray* Date: 6/7/17

DESCHUTES COUNTY
SEC.31 T17S R13E

RECEIVED

JUN 20 2019

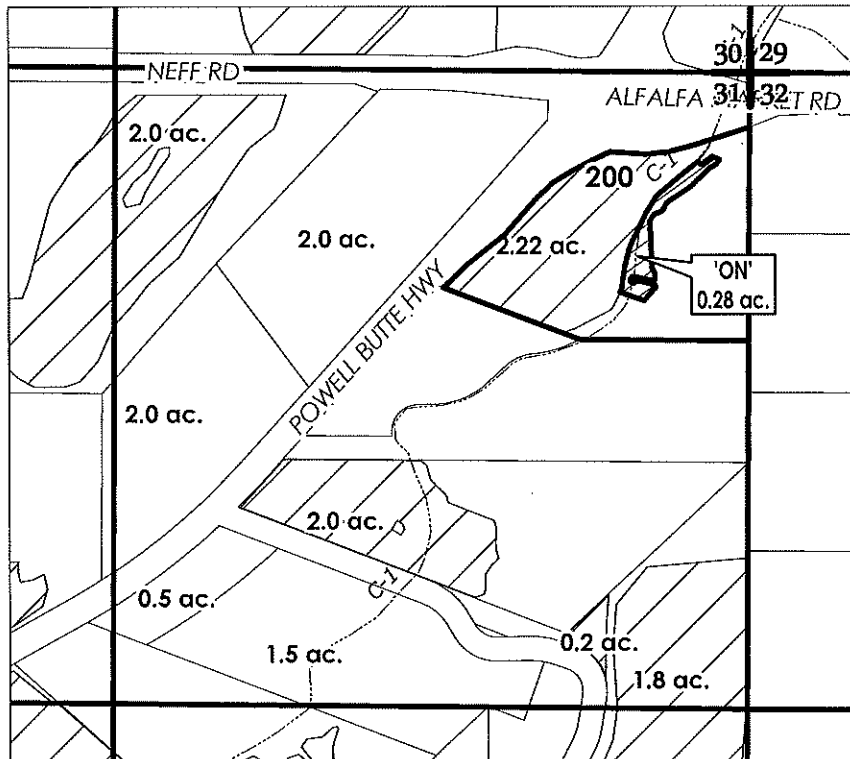
SCALE - 1" = 400'

OWRD



NE 1/4 OF THE NE 1/4

OWRD #: T-12231



	EXISTING WATER RIGHTS
	'ON' LAND PARCELS
	PARCELS W/ WATER RIGHTS



FINAL PROOF MAP

NAME: Bischoff, Chris & Marcia

TAXLOT #: 200

0.28 ACRES

Date: 06/13/2019

FILE: I:\TRANSFER\FINALPRFMAP-201X-XXX\TRS_GQ

RECEIVED

JUN 20 2019

OWRD

Due 10/17

FINAL PROOF SITE REPORT

Claim of Beneficial Use

Property Owner (Applicant): Garth, Byron
Current Owner: 80 Acres LLC
Property Address: 62265 Dodds Rd, Bend OR

Petition #: P-2015-003
OWRD#: T-12231
Notice #: T-2015-014
T-2015-007

POD	USE	HG	TWP	RNG	SEC	QQ	TAX LOT	ACRES
1	IRRIG	H-5	17	14	33	SWNE	00600	3.5
1	IRRIG	H-5	17	14	33	SWNE	00600	1.91
1	IRRIG	H-5	17	14	33	SENE	00600	3.30

- Person interviewed (if any): _____
- Method of irrigation (pump, flood, etc): PUMP - IN GROUND & PODS
- Use (crops produced): PASTURE
- Method used to calculate area irrigated: GPS
- Is beneficial use achieved: YES
 - Dated photos of beneficial use: 6/28/17 COLLECTOR
 - Are there any mapping changes: YES
 - Submit map changes to mapping for updates to ARC. Date submitted: _____
 - Enter use into WWIN: _____

IF NO:

- Failure to Prove up _____ acres of transferred water right
- Extension Filed: _____

NOTES:

MAP CHANGES ARE SLIGHT. POSSIBLE QQ TOTAL REMAIN SAME.

MUCH OF THIS TRANSFER IS PASTURE W/ LAMBS & GOATS GRAZING.

PASTURE GRASS IS TAN & HEALTHY. EXCELLENT JOB BY

PATRON.

Final Inspection by: Wally Hays Date: 7/14/17.

DESCHUTES COUNTY
SEC.33 T17S R14E

RECEIVED

JUN 20 2019

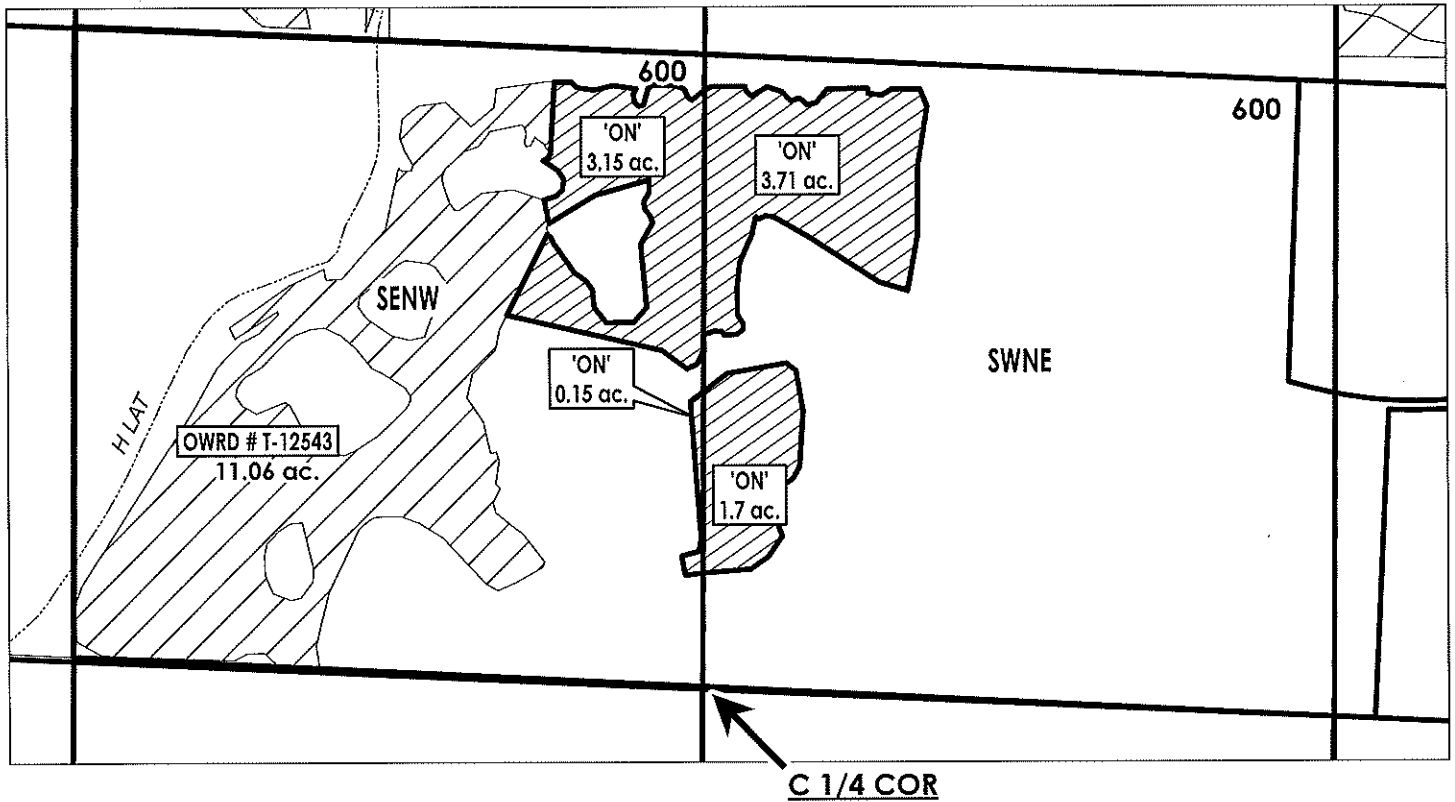
SCALE - 1" = 400'

OWRD



SE 1/4 OF THE NW 1/4; SW 1/4 OF THE NE 1/4

OWRD #: T-12231



	WATER RIGHTS
	'ON' LANDS

FINAL PROOF MAP

NAME: 80 Acres, LLC

TAXLOT #: 600

8.71 ACRES



Date: 06/14/2019

FILE: I:\TRANSFER\FINALPRFP-201X-XXX\TRS_GQ

RECEIVED

JUN 20 2019

7-10/17

FINAL PROOF SITE REPORT

Claim of Beneficial Use

OWRD

Property Owner (Applicant): Swan, J. David

Petition #: P-2015-003

Current Owner:

OWRD#: T-12231

Property Address: 24442 Dodds Rd. Bend, OR

Notice #: T-2015-007

POD	USE	HG	TWP	RNG	SEC	QQ	TAX LOT	ACRES
1	IRRIG	COC-31-2	18	14	07	SEW	00200	2.25

- Person interviewed (if any): NA
- Method of irrigation (pump, flood, etc): sprinklers
- Use (crops produced): grass/lawn/landscaping
- Method used to calculate area irrigated: GPS
- Is beneficial use achieved: Yes
 - Dated photos of beneficial use: 6/9/17 (A BAY), 5/22/19
 - Are there any mapping changes: Yes
 - Submit map changes to mapping for updates to ARC. Date submitted: _____
 - Enter use into WWIN: _____

IF NO:

- Failure to Prove up _____ acres of transferred water right
- Extension Filed: _____

NOTES:

NEW DELIVERY - FAIR AMOUNT OF WEEDS ON PERIMETER
NEW IRRIGATION BEING ADDED 6/9/17
WILL RE-CHECK LAKE SEASON

5/22/19 - Full use - good grass

Final Inspection by: [Signature] Date: 5/22/19

DESCHUTES COUNTY
SEC.07 T18S R14E

RECEIVED

JUN 20 2019

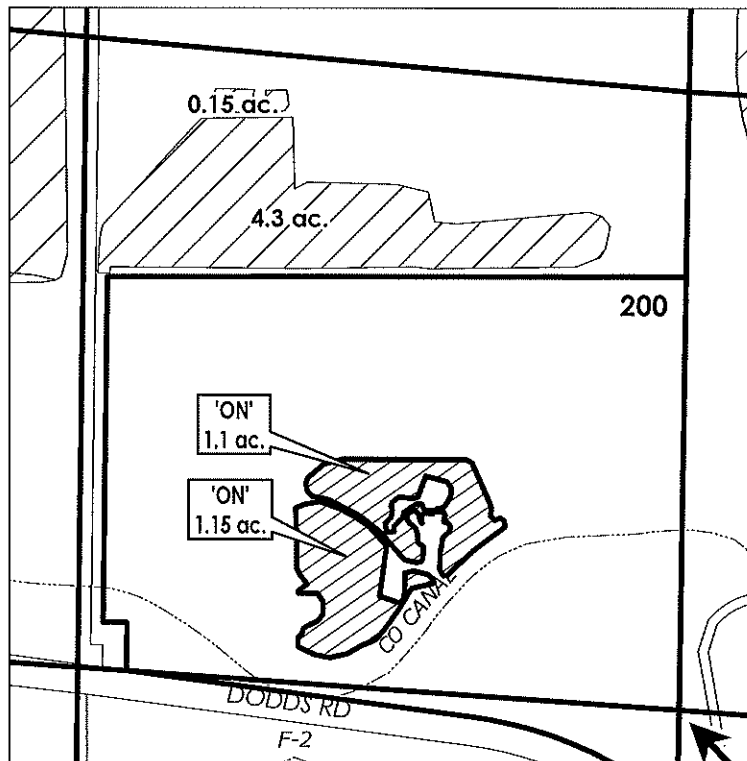
OWRD

SCALE - 1" = 400'





SE 1/4 OF THE NW 1/4

OWRD #: T-12231



C 1/4 COR

	EXISTING WATER RIGHTS
	'ON' LANDS



FINAL PROOF MAP

NAME: Swan, J. David

TAXLOT #: 200

2.25 ACRES

Date: 06/14/2019

FILE: I:\TRANSFER\FINALPRF\P-201X-XXX\TRS_GQ