



RECEIVED

JUN 27 2019

OWRD

June 20, 2019

Ann Reece
District Transfer Advisor
Oregon Water Resources Department
725 Summer St NE Ste A
Salem, OR 97301-1266

RE: FINAL PROOFS – Claim of Beneficial Use for T-12447

Dear Ann,

Central Oregon Irrigation District is submitting our claim of beneficial use for a permanent District transfer ("385").

Enclosed is a list of the authorized lands. Site reports are attached to each map and any specific details about the properties are contained in each site report.

Please Note: The below noted properties have had the following changes:

1. 15-12-13 NENE 100: Name Changes.
2. 15-13-03 NWNE 501: Mapping Changes.
3. 17-12-14 SWNW 200: Mapping Changes.
4. 17-14-27 NENE 500: Taxlot Changes (700).
5. 18-13-04 NWNE 103: Taxlot Changes (1000).

The District certifies that it has inspected the place of use and confirms the change in place of use has been completed consistent with the terms and conditions of the final order approving the transfer.



Craig Horrell
Managing Director, Central Oregon Irrigation District

Date: 6.20.19



Oregon Water Resources Department
 725 Summer Street NE, Suite A
 Salem, Oregon 97301-1266
 (503) 986-0900
 www.wrd.state.or.us

District Permanent Water Right Transfer Claim of Beneficial Use

RECEIVED
 JUN 27 2019
 OWRD

1. APPLICANT INFORMATION

District: CENTRAL OREGON IRRIGATION DISTRICT

Contact Person: LESLIE CLARK

Phone: 541-548-6047

Mailing Address: 1055 SW LAKE COURT

City: REDMOND

State: OR

Zip: 97756

E-Mail address:

lesliec@coid.org

Transfer Number: T - 12447

2. WATER RIGHT(S)

Pursuant to OAR Chapter 690, Division 385, the district is submitting to the Water Resources Department this claim of beneficial use, with the appropriate fee, for the following water right(s):

NOTE: Fees do not apply if the priority date is prior to July 9, 1987.

PERMIT NUMBER	CERTIFICATE NUMBER	DECREE (name, volume, and page)	PRIMARY (P) OR SUPP (S)
-	83571		<input checked="" type="checkbox"/> P <input type="checkbox"/> S
-	76714		<input type="checkbox"/> P <input checked="" type="checkbox"/> S
-			<input type="checkbox"/> P <input type="checkbox"/> S
-			<input type="checkbox"/> P <input type="checkbox"/> S

3. AUTHORIZED POINT(S) OF DIVERSION (POD) / APPROPRIATION (POA)

The authorized point(s) of diversion / appropriation for the water right modified by the transfer are as follows:

PERMIT NUMBER	DECREE or CERTIFICATE	POD / POA #	SOURCE	LOCATION – MEASURED DISTANCES
-	83571	1	Deschutes River	SW ¼ NE ¼ SEC. 13, T. 18 S., R. 11 E., W.M.; 1520' S. & 1535' W. FROM THE NE CORNER OF SEC. 13
-	83571	11	Deschutes River	SE ¼ NE ¼ SEC. 29, T. 17 S., R. 12 E., W.M.; 850' N. AND 630' W. FROM THE E ¼ CORNER OF SEC. 29
-				
-				

TABLE 2. - PROPOSED PLACE OF USE

TABLE 1 - AUTHORIZED PLACE OF USE

Cert/Decree	Cert/Perm	TRANSFER NBR	POD	USE	TWP	RNG	SEC	Q	Q	LOT	ACRES	USER NAME
83571	76714	T-2016-009	#11	IRRIG	14	13	31	SWNE	02300	0.500	0.500	Ortgies, Anthony/Katie
83571	76714	T-2016-001	#11	IRRIG	15	12	13	NENE	00100	10.160	10.160	Snell, Charles/Benjamin & Melissa
83571	76714	T-2016-003	#11	IRRIG	15	13	03	NWNE	00501	6.700	6.700	Loveday, Jerry/Kimberly
83571	76714	T-2016-004	#11	IRRIG	17	12	14	SWNW	00200	0.160	0.160	Carroll, Stephen/Erin
83571	76714	T-2016-006	#1	IRRIG	17	14	27	NENE	00700	0.190	0.190	Meyer, Janet
83571	76714	T-2016-007	#1	IRRIG	18	13	04	NWNE	01000	7.000	7.000	Lee, Keith/Diana

RECEIVED

JUN 27 2019

OWRD

6. SIGNATURES

The district certifies that it has inspected the place of use listed in Table I, and confirms the change in place of use has been completed consistent with the terms and conditions of the final order approving the transfer.



Craig Horrell, Managing Director
Central Oregon Irrigation District

6.13.19

Date

RECEIVED

JUN 27 2019

OWRD

FINAL PROOF SITE REPORT

Claim of Beneficial Use

4706

PB-2

Property Owner (Applicant): Ortgies, Anthony & Katie

Petition #: P-2016-002

Current Owner:

OWRD#: T-12447

Property Address: 4132 NW La Mesa Lane

Notice #: T-2016-009

POD	USE	HG	TWP	RNG	SEC	QQ	TAX LOT	ACRES
1	IRRIG	B-36-2	14	13	31	SWNE	2300	0.50

- Person interviewed (if any): _____
- Method of irrigation (pump, flood, etc): SPRINKLERS
- Use (crops produced): LAWN & PASTURE
- Method used to calculate area irrigated: GPS
- Is beneficial use achieved: _____
 - Dated photos of beneficial use: 6/22/18
 - Are there any mapping changes: UNMAPPED
 - Submit map changes to mapping for updates to ARC. Date submitted: _____
 - Enter use into WWIN: _____

IF NO:

- Failure to Prove up _____ acres of transferred water right
- Extension Filed: _____

RECEIVED

JUN 27 2019

OWRD

NOTES:

PASTURE & LAWN IN GREAT SHAPE.
ONE HEIFER GRAZING SOUTH PASTURE.

Final Inspection by:

Kelly Haney

Date:

6/22/18

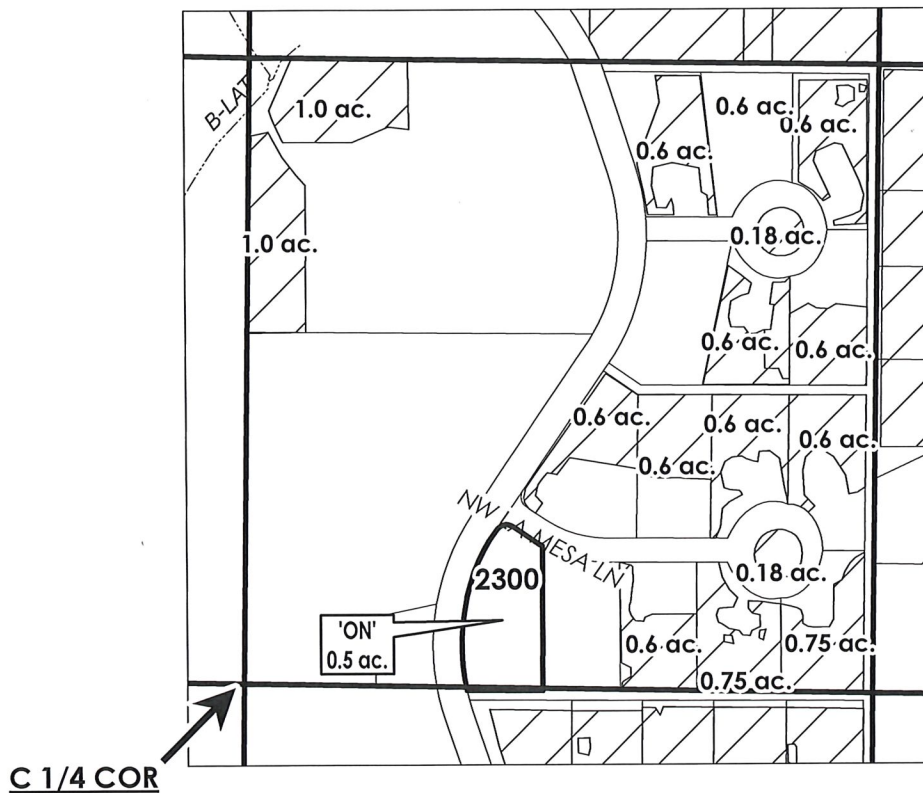
DESCHUTES COUNTY SEC.31 T14S R13E

SCALE - 1" = 400'



SW 1/4 OF THE NE 1/4

OWRD #: T-12447



RECEIVED
JUN 27 2019
OWRD

	EXISTING WATER RIGHTS
# ac.	PARCELS W/ WATER RIGHTS
# ac.	'ON' LAND PARCELS

FINAL PROOF MAP

NAME: Ortgies, Anthony/Katie

TAXLOT #: 2300

0.5 ACRES



Date: 06/14/2019

FILE: I:\TRANSFER\FINALPRF\P-201X-XXX\TRS_QQ

FINAL PROOF SITE REPORT

Claim of Beneficial Use

#2807
#4998

Property Owner (Applicant): Trent, Gary & Deborah
 Current Owner: SMELL, CHARLES DEBORAH & ALISSA
 Property Address: 5487 W Hwy 126

Petition #: P-2016-002
 OWRD#: T-12447
 Notice #: T-2016-001

POD	USE	HG	TWP	RNG	SEC	QQ	TAX LOT	ACRES
1	IRRIG	B-19-1	15	12	13	NENE	100	10.16

RECEIVED
 JUN 27 2019
 OWRD

- Person interviewed (if any): Charles
- Method of irrigation (pump, flood, etc): Sprinklers
- Use (crops produced): pasture
- Method used to calculate area irrigated: GPS
- Is beneficial use achieved: Yes
 - Dated photos of beneficial use: 6/11/19
 - Are there any mapping changes: No
 - Submit map changes to mapping for updates to ARC. Date submitted: _____
 - Enter use into WWIN: _____

IF NO:

- Failure to Prove up _____ acres of transferred water right
- Extension Filed: _____

NOTES:

6/22/18 - NO PROGRESS. HANDLING ARE OUT IN FIELD. ALL WEEDS / NATIVE NEG. SOME NEW PIPE HEADED OUT TO EAST FIELD, BUT NO SIGNS OF IRRIGATION.

6/11/19 - Full use - Looks Great!

Final Inspection by: Ajail Carter Date: 6/11/19

DESCHUTES COUNTY
SEC.13 T15S R12E

RECEIVED

JUN 27 2019

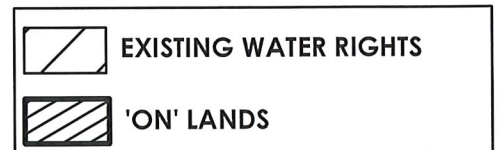
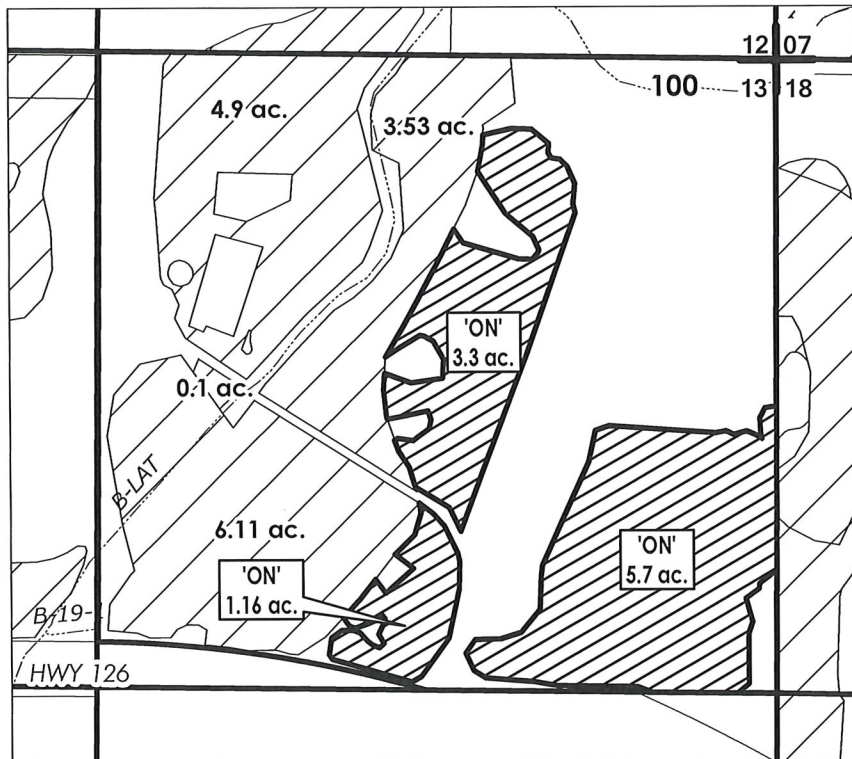
OWRD

SCALE - 1" = 400'



NE 1/4 OF THE NE 1/4

OWRD #: T-12447



FINAL PROOF MAP

NAME: Charles J. Snell Trust

TAXLOT #: 100

10.16 ACRES

Date: 06/14/2019

FILE: I:\TRANSFER\FINALPRF\P-201X-XXX\TRS_QQ

3768

FINAL PROOF SITE REPORT

Claim of Beneficial Use

Property Owner (Applicant): Loveday, Jerry & Kimberly
Current Owner:
Property Address: 910 NE King Way

Petition #: P-2016-002
OWRD#: T-12447
Notice #: T-2016-003

POD	USE	HG	TWP	RNG	SEC	QQ	TAX LOT	ACRES
1	IRRIG	E-11-5	15	13	03	NWNE	501	6.7

- Person interviewed (if any): Jerry Loveday
- Method of irrigation (pump, flood, etc): Primary Flood, pump @ House
- Use (crops produced): Pasture
- Method used to calculate area irrigated: GPS
- Is beneficial use achieved: yes
 - Dated photos of beneficial use: 6/27/18
 - Are there any mapping changes: yes
 - Submit map changes to mapping for updates to ARC. Date submitted: _____
 - Enter use into WWIN: _____

IF NO:

- Failure to Prove up _____ acres of transferred water right
- Extension Filed: _____

NOTES:

YES NEW OWNERS FLOOD PATTERN SLIGHTLY DIFFERENT THAN PROPOSAL. ABLE TO IRRIGATE MORE ACREAGE IN SE CORNER.

~~GREEN~~ GRAZING CATTLE DURING INSPECTION. (KIP)

Final Inspection by: Kelly Han Date: 6/27/18

DESCHUTES COUNTY
SEC.03 T15S R13E

RECEIVED

JUN 27 2019

OWRD

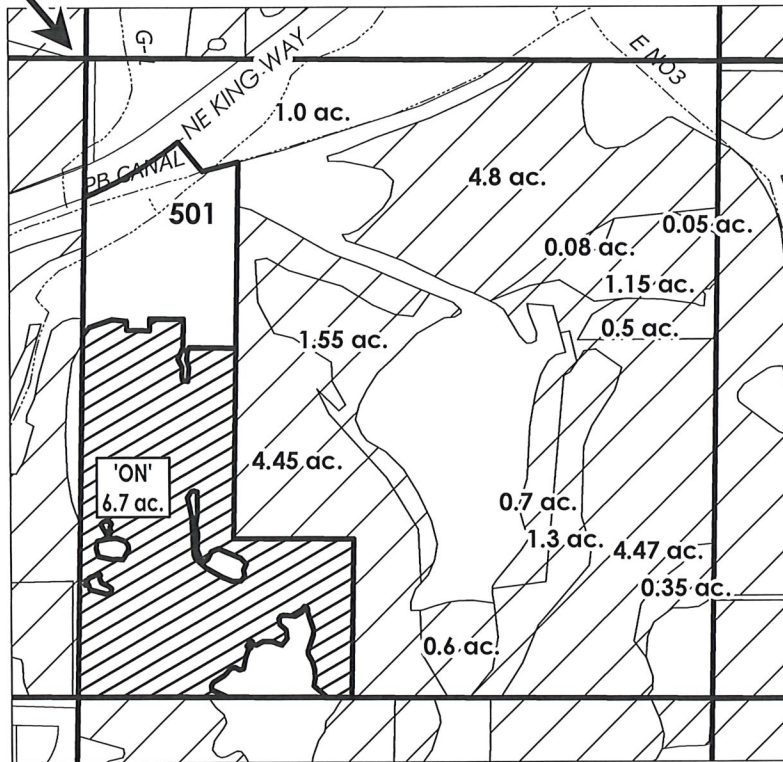
SCALE - 1" = 400'



NW 1/4 OF THE NE 1/4

OWRD #: T-12447

N 1/4 COR



# ac.	PARCELS W/ WATER RIGHTS
	EXISTING WATER RIGHTS
	'ON' LANDS



FINAL PROOF MAP

NAME: Loveday, Jerry & Kimberly

TAXLOT #: 501

6.7 ACRES

Date: 06/14/2019

FILE: I:\TRANSFER\FINALPRF\P-201X-XXX\TRS_QQ

FINAL PROOF SITE REPORT Claim of Beneficial Use

#2546

Property Owner (Applicant): Carroll, Stephen & Erin

Petition #: P-2016-002

Current Owner:

OWRD#: T-12447

Property Address: 63455 Deschutes Market Rd

Notice #: T-2016-004

POD	USE	HG	TWP	RNG	SEC	QQ	TAX LOT	ACRES
1	IRRIG	A-4-10-0	17	12	14	SWNW	200	0.16

- Person interviewed (if any): NA
- Method of irrigation (pump, flood, etc): Sprinkler
- Use (crops produced): lawn + landscaping
- Method used to calculate area irrigated: GPS
- Is beneficial use achieved: Yes
 - Dated photos of beneficial use: 6/4/19
 - Are there any mapping changes: Yes
 - Submit map changes to mapping for updates to ARC. Date submitted: _____
 - Enter use into WWIN: _____

IF NO:

- Failure to Prove up _____ acres of transferred water right
- Extension Filed: _____

NOTES:

6/4/19 - good established lawn

Final Inspection by:  Date: 6/4/19

DESCHUTES COUNTY
SEC.14 T17S R12E

RECEIVED

JUN 27 2019

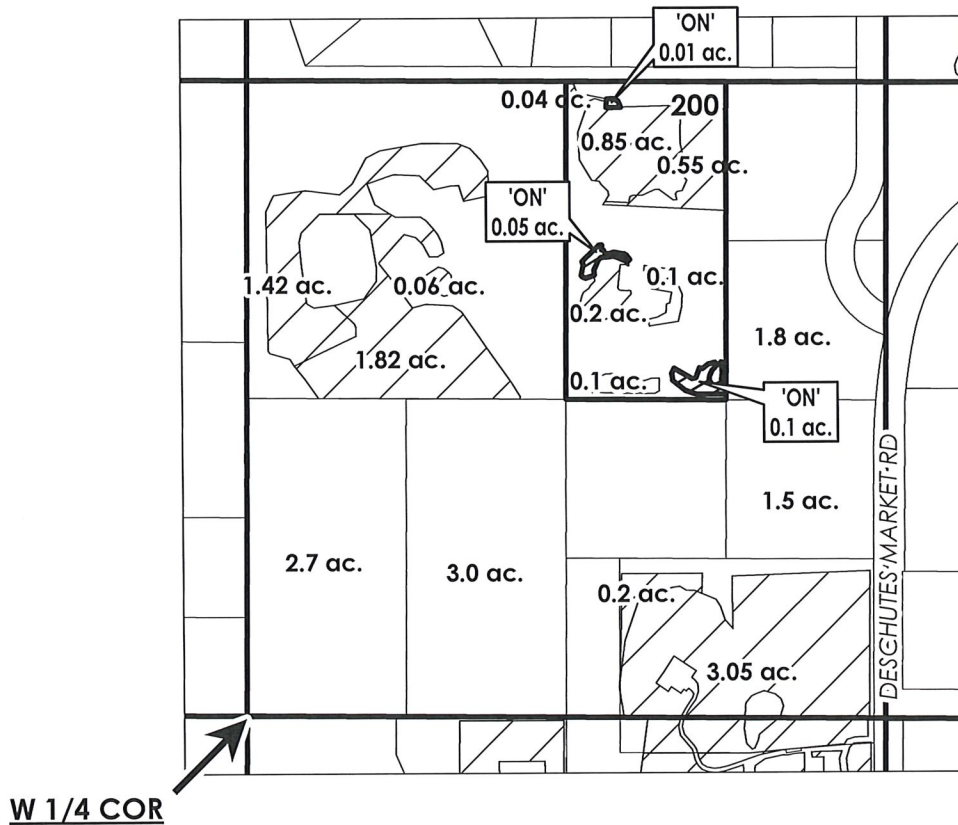
OWRD

SCALE - 1" = 400'



SW 1/4 OF THE NW 1/4

OWRD #: T-12447



# ac.	PARCELS W/ WATER RIGHTS
	EXISTING WATER RIGHTS
	'ON' LANDS



FINAL PROOF MAP

NAME: Carroll, Stephen/Erin

TAXLOT #: 200

0.16 ACRES

Date: 06/14/2019

FILE: I:\TRANSFER\FINALPRF\P-201X-XXX\TRS_QQ

FINAL PROOF SITE REPORT

Claim of Beneficial Use

#2804

Property Owner (Applicant): Meyer, Janet L

Petition #: P-2016-002

Current Owner:

OWRD#: T-12447

Property Address: 26315 Walker Rd

Notice #: T-2016-006

POD	USE	HG	TWP	RNG	SEC	QQ	TAX LOT	ACRES	New Tax Lot
1	IRRIG	I-3-2-2	17	14	27	NENE	500	0.19	700

Person interviewed (if any): _____

Method of irrigation (pump, flood, etc): (DRIP)

Use (crops produced): GREENHOUSE

Method used to calculate area irrigated: GPS EXIST STRUCTURE

Is beneficial use achieved: Yes

Dated photos of beneficial use: 11.2.17

Are there any mapping changes: No

Submit map changes to mapping for updates to ARC. Date submitted: _____

Enter use into WWIN: _____

IF NO:

Failure to Prove up _____ acres of transferred water right

Extension Filed: _____

NOTES:

INSPECTED 11.2.17 CP & KA .

TRANSFER IS TO GREENHOUSE & GARDEN AREAS

Ground and Veg. OBVIOUS .

Final Inspection by: CP & KA Date: 11.2.17

DESCHUTES COUNTY
SEC.27 T17S R14E

RECEIVED

JUN 27 2019

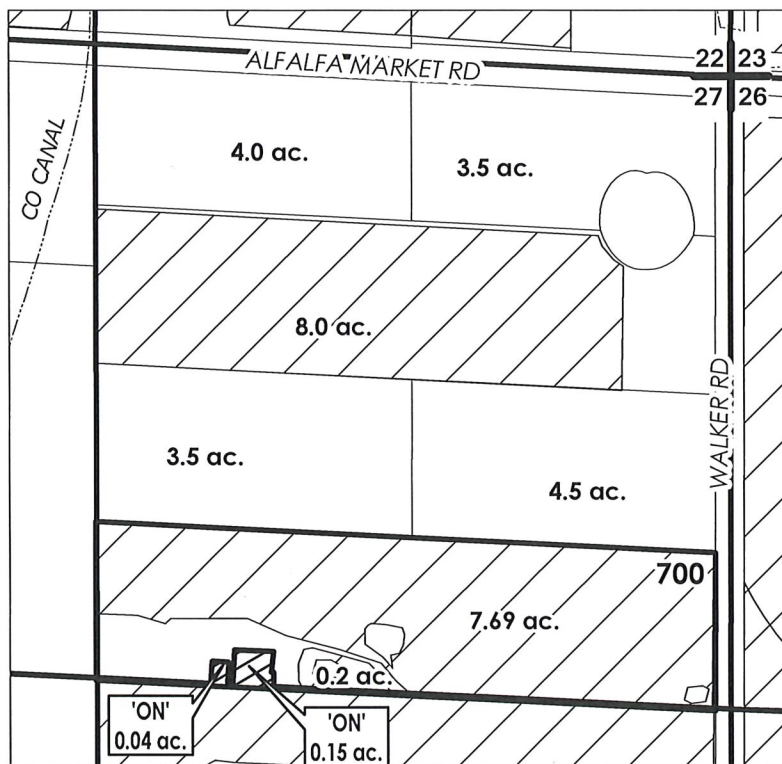
OWRD

SCALE - 1" = 400'



NE 1/4 OF THE NE 1/4

OWRD #: T-12447



# ac.	PARCELS W/ WATER RIGHTS
	EXISTING WATER RIGHTS
	'ON' LANDS



FINAL PROOF MAP

NAME: Meyer, Janet L.

TAXLOT #: 700

0.19 ACRES

Date: 06/14/2019

FILE: I:\TRANSFER\FINALPRF\P-201X-XXX\TRS_QQ

FINAL PROOF SITE REPORT

Claim of Beneficial Use

425120

Property Owner (Applicant): Lee, Keith & Diana

Petition #: P-2016-002

Current Owner:

OWRD#: T-12447

Property Address: 23085 Bear Creek Rd

Notice #: T-2016-007

POD	USE	HG	TWP	RNG	SEC	QQ	TAX LOT	ACRES	New Tax Lot
1	IRRIG	D-3-3	18	13	04	NWNE	103	7.0	1000

Person interviewed (if any): NA

Method of irrigation (pump, flood, etc): Flood/hand line

Use (crops produced): pasture

Method used to calculate area irrigated: GPS

Is beneficial use achieved: Yes

Dated photos of beneficial use: 5/28/19

Are there any mapping changes: No

Submit map changes to mapping for updates to ARC. Date submitted: _____

Enter use into WWIN: _____

IF NO:

Failure to Prove up _____ acres of transferred water right

Extension Filed: _____

NOTES:

5/28/19 - Full use - good growth

Final Inspection by: [Signature]

Date: 5/28/19

DESCHUTES COUNTY
SEC.04 T18S R13E

RECEIVED
JUN 27 2019
OWRD

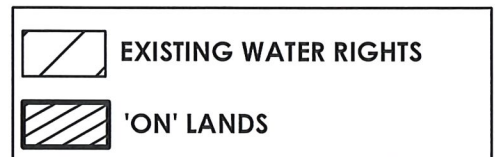
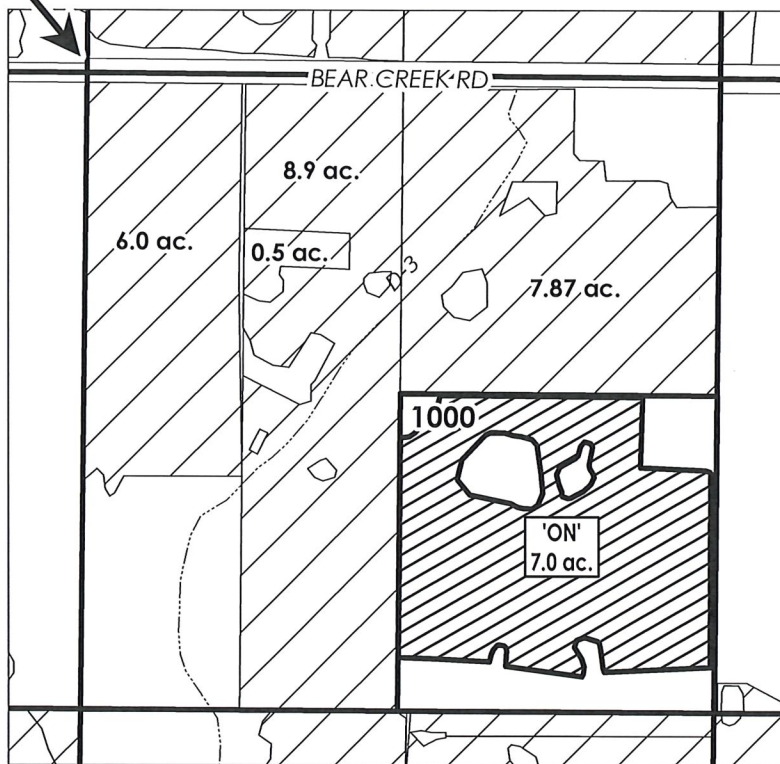
SCALE - 1" = 400'



NW 1/4 OF THE NE 1/4

OWRD #: T-12447

N 1/4 COR



FINAL PROOF MAP

NAME: Lee, Keith/Diana

TAXLOT #: 1000

7.0 ACRES

Date: 06/14/2019

FILE: I:\TRANSFER\FINALPRF\P-201X-XXX\TRS_QQ