



July 9, 2019

Ann Reece
District Transfer Advisor
Oregon Water Resources Department
725 Summer St NE Ste A
Salem, OR 97301-1266

RE: FINAL PROOFS – Claim of Beneficial Use for T-12800

Dear Ann,

Central Oregon Irrigation District is submitting our claim of beneficial use for a permanent District transfer ("385").

Enclosed is a list of the authorized lands. Site reports are attached to each map and any specific details about the properties are contained in each site report.

Please Note: The below noted properties have had the following changes:

1. 17-14-24 SWNE 700: Mapping Change.
2. 18-12-02 NENE 1304: Mapping Change.
3. 18-13-03 SWNW 1703: Taxlot Changes (New Taxlot: 700)

The District certifies that it has inspected the place of use and confirms the change in place of use has been completed consistent with the terms and conditions of the final order approving the transfer.

Craig Horrell
Managing Director, Central Oregon Irrigation District

Date: 7.9.19

RECEIVED

JUL 12 2019

OWRD



Oregon Water Resources Department
 725 Summer Street NE, Suite A
 Salem, Oregon 97301-1266
 (503) 986-0900
 www.wrd.state.or.us

District Permanent Water Right Transfer Claim of Beneficial Use

1. APPLICANT INFORMATION

District: CENTRAL OREGON IRRIGATION DISTRICT

Contact Person: LESLIE CLARK

Phone: 541-548-6047

Mailing Address: 1055 SW LAKE COURT

City: REDMOND

State: OR

Zip: 97756

E-Mail address:

lesliec@coid.org

Transfer Number: T - 12800

2. WATER RIGHT(S)

Pursuant to OAR Chapter 690, Division 385, the district is submitting to the Water Resources Department this claim of beneficial use, with the appropriate fee, for the following water right(s):

NOTE: Fees do not apply if the priority date is prior to July 9, 1987.

PERMIT NUMBER	CERTIFICATE NUMBER	DECREE (name, volume, and page)	PRIMARY (P) OR SUPP (S)
-	83571		<input checked="" type="checkbox"/> P <input type="checkbox"/> S
-	76714		<input type="checkbox"/> P <input checked="" type="checkbox"/> S
-			<input type="checkbox"/> P <input type="checkbox"/> S
-			<input type="checkbox"/> P <input type="checkbox"/> S

3. AUTHORIZED POINT(S) OF DIVERSION (POD) / APPROPRIATION (POA)

The authorized point(s) of diversion / appropriation for the water right modified by the transfer are as follows:

PERMIT NUMBER	DECREE or CERTIFICATE	POD / POA #	SOURCE	LOCATION – MEASURED DISTANCES
-	83571	1	Deschutes River	SW ¼ NE ¼ SEC. 13, T. 18 S., R. 11 E., W.M.; 1520' S. & 1535' W. FROM THE NE CORNER OF SEC. 13
-	83571	11	Deschutes River	SE ¼ NE ¼ SEC. 29, T. 17 S., R. 12 E., W.M.; 850' N. AND 630' W. FROM THE E ¼ CORNER OF SEC. 29
-				
-				

RECEIVED

JUL 12 2019

OWRD

AUTHORIZED PLACE OF USE

TABLE 1 - AUTHORIZED PLACE OF USE

Cert/Decree	Cert/Perm	PRIMARY	SUPP	TRANSFER NBR	POD USE	TWP	RNG	SEC	QQ	LOT	ACRES	USER NAME
83571	76714		76714	T-2017-019	#11 IRRIG	14	13	09	SESE	01900	0.150	Foss, C B/Joy
83571	76714		76714	T-2017-019	#11 IRRIG	14	13	09	SWSE	01900	0.410	Foss, C B/Joy
83571	76714		76714	T-2017-007	#11 IRRIG	14	13	21	SWNW	00501	2.000	O'Neil, Casey
83571	76714		76714	T-2017-016	#11 IRRIG	15	13	31	NWSW	00300	0.130	Lochner, Joseph A/Barbara
83571	76714		76714	T-2017-016	#11 IRRIG	15	13	31	SWSW	00300	0.370	Lochner, Joseph A/Barbara
83571	76714		76714	T-2017-022	#1 IRRIG	15	14	14	SESW	00401	0.750	Evans, Alison K.
83571	76714		76714	T-2017-013	#1 IRRIG	15	15	20	NWSW	00400	0.450	Holeman, Rolland/Toni
83571	76714		76714	T-2017-013	#1 IRRIG	15	15	20	SWSW	00400	0.060	Holeman, Rolland/Toni
83571	76714		76714	T-2017-013	#1 IRRIG	16	14	16	NENW	00105	0.950	Sunny Dene Ranch, LLC
83571	76714		76714	T-2017-024	#1 IRRIG	16	14	16	SENW	00105	1.650	Sunny Dene Ranch, LLC
83571	76714		76714	T-2017-024	#1 IRRIG	17	12	15	NENW	00100	0.370	Haber, David/Linda
83571	76714		76714	T-2017-012	#1 IRRIG	17	14	24	SWNE	00700	0.520	Samples, Jack/Shelly
83571	76714		76714	T-2017-021	#1 IRRIG	17	14	24	SWNE	00700	0.520	Jorgensen, Dana
83571	76714		76714	T-2017-018	#1 IRRIG	18	12	02	NENE	01304	0.200	Jorgensen, Dana
83571	76714		76714	T-2017-017	#1 IRRIG	18	12	02	NWSW	00100	1.000	Rosengarth Investments, LLC
83571	76714		76714	T-2017-023	#1 IRRIG	18	13	03	SWNW	01703	0.720	Ockner, James/Gillian
83571	76714		76714	T-2017-023	#1 IRRIG	18	13	05	NENW	00600	0.950	Cornish, Charles/Ohberg, Kristin
83571	76714		76714	T-2017-023	#1 IRRIG	18	13	05	SENW	00600	0.150	Cornish, Charles/Ohberg, Kristin


RECEIVED

JUL 12 2019

OWRD

6. SIGNATURES

The district certifies that it has inspected the place of use listed in Table I, and confirms the change in place of use has been completed consistent with the terms and conditions of the final order approving the transfer.



Craig Horrell, Managing Director
Central Oregon Irrigation District

7.3.19

Date

RECEIVED

JUL 12 2019

OWRD

FINAL PROOF SITE REPORT

Claim of Beneficial Use

Property Owner (Applicant): Foss, C B/Joy

Petition #: P-2017-003

Current Owner:

OWRD#: T-12800

Property Address: 9600 N Hwy 97

Notice #: T-2017-019

Beat: PB4

POD	USE	HG	TWP	RNG	SEC	QQ	TAX LOT	ACRES
11	IRRIG	H-8-1	14	13	9	SWSE	1900	0.41
11	IRRIG	H-8-1	14	13	9	SESE	1900	0.15

- Person interviewed (if any): CB
- Method of irrigation (pump, flood, etc): sprinkler
- Use (crops produced): pasture
- Method used to calculate area irrigated: GPS
- Is beneficial use achieved: Yes
- Dated photos of beneficial use: Not allowed
- Are there any mapping changes: No
- Submit map changes to mapping for updates to ARC. Date submitted: _____
- Enter use into WWIN: _____

IF NO:

- Failure to Prove up _____ acres of transferred water right
- Extension Filed: _____

NOTES:

6/26/19 - Full use - cattle grazing in 0.15ac + 0.3ac areas

RECEIVED

JUL 12 2019

OWRD

Final Inspection by: [Signature]

Date: 6/26/19

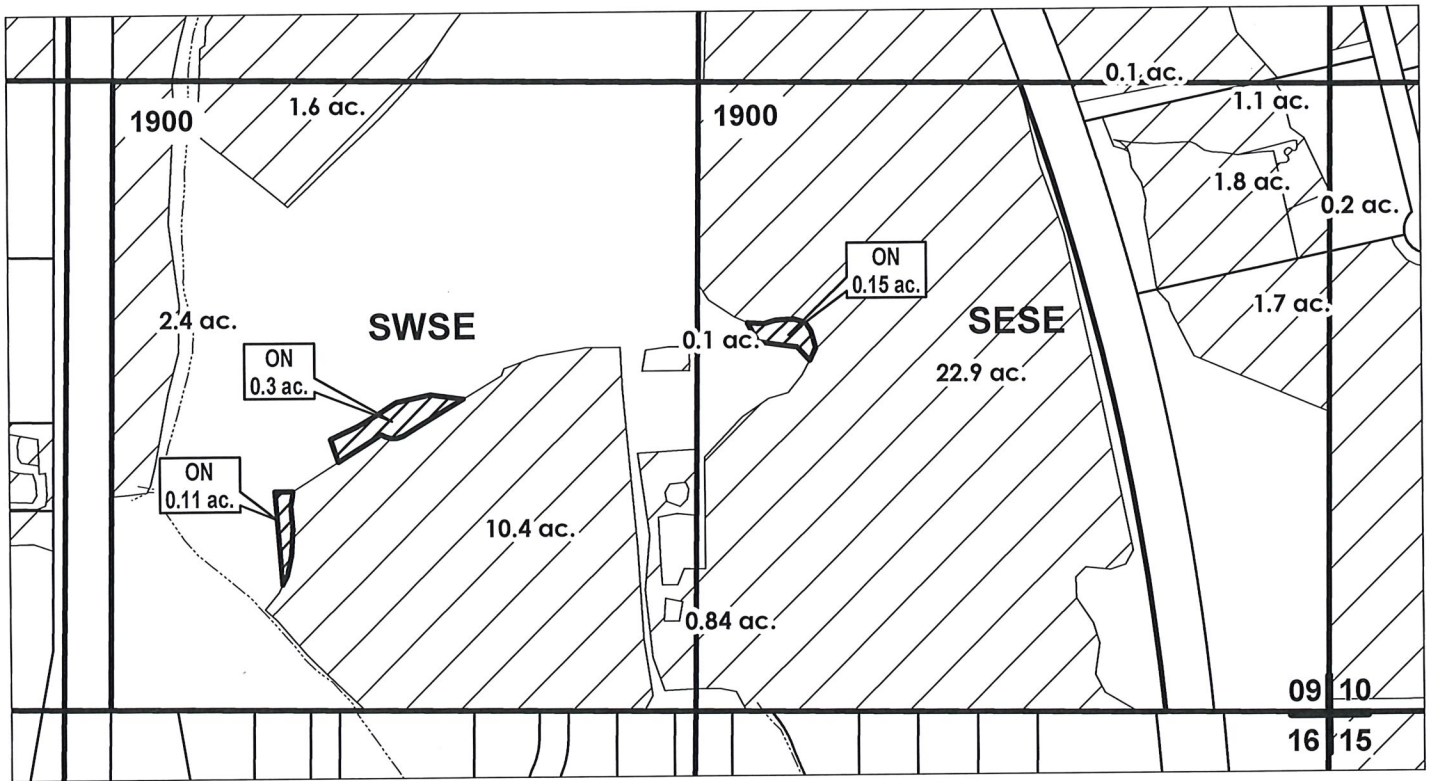
DESCHUTES COUNTY SEC.09 T14S R13E

SCALE - 1" = 400'



SW 1/4 OF THE SE 1/4; SE 1/4 OF THE SE 1/4

OWRD #: 12800



RECEIVED

JUL 12 2019

OWRD

	EXISTING WATER RIGHTS
	'ON' LANDS



FINAL PROOF MAP

NAME: Foss, C B/Joy

TAXLOT #: 1900

0.56 ACRES

Date: 07/01/2019

FILE: I:\TRANSFER\FINALPRFP-2016-003\151413_NWNW

FINAL PROOF SITE REPORT

Claim of Beneficial Use

Property Owner (Applicant): O'Neil, Casey
 Current Owner:
 Property Address: 1625 NW Odem Ave

Petition #: P-2017-003
 OWRD#: T-12800
 Notice #: T-2017-007
 Beat: PB4

POD	USE	HG	TWP	RNG	SEC	QQ	TAX LOT	ACRES
11	IRRIG	H-1-4	14	13	21	SWNW	501	2.00

- Person interviewed (if any): Butch (Casey)
- Method of irrigation (pump, flood, etc): Sprinkler
- Use (crops produced): grass/lawn/hay
- Method used to calculate area irrigated: GPS
- Is beneficial use achieved: Yes
 - Dated photos of beneficial use: 6/27/19
 - Are there any mapping changes: No
 - Submit map changes to mapping for updates to ARC. Date submitted: _____
 - Enter use into WWIN: _____

IF NO:

- Failure to Prove up _____ acres of transferred water right
- Extension Filed: _____

NOTES:

6/27/19 - Full use! Looks great!

RECEIVED

JUL 12 2019

OWRD

Final Inspection by: _____

[Signature]

Date: 6/27/19

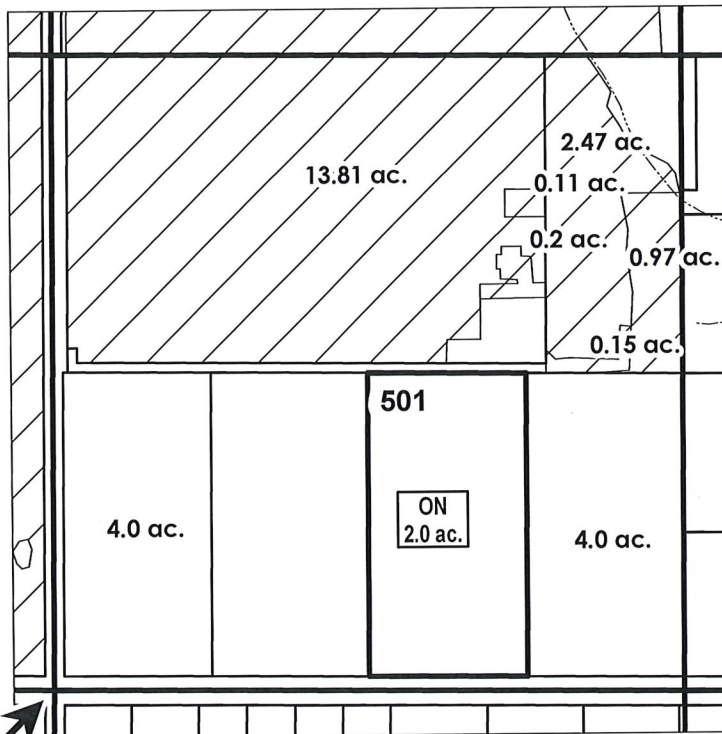
DESCHUTES COUNTY SEC.21 T14S R13E

SCALE - 1" = 400'



SW 1/4 OF THE NW 1/4

OWRD #: 12800



W 1/4 COR

RECEIVED

JUL 12 2019

OWRD

# ac.	PARCELS W/ WATER RIGHTS
	EXISTING WATER RIGHTS
# ac.	'ON' LAND PARCELS



FINAL PROOF MAP

NAME: O'Neil, Casey

TAXLOT #: 501

2.0 ACRES

Date: 07/01/2019

FILE: I:\TRANSFER\FINALPRFIP-2016-003\151413_NWNW

FINAL PROOF SITE REPORT

Claim of Beneficial Use

Property Owner (Applicant): Lochner, Joseph A/Barbara

Current Owner:

Property Address: 5760 SW Canal Blvd

Petition #: P-2017-003

OWRD#: T-12800

Notice #: T-2017-016

Beat: PB1

POD	USE	HG	TWP	RNG	SEC	QQ	TAX LOT	ACRES
11	IRRIG	B-2-3-1	15	13	31	NWSW	300	0.13
11	IRRIG	B-2-3-1	15	13	31	SWSW	300	0.37

- Person interviewed (if any): _____
- Method of irrigation (pump, flood, etc): Pump
- Use (crops produced): LAWN
- Method used to calculate area irrigated: GPS
- Is beneficial use achieved: Yes
 - Dated photos of beneficial use: 7/11/18 collector
 - Are there any mapping changes: NO
 - Submit map changes to mapping for updates to ARC. Date submitted: _____
 - Enter use into WWIN: _____

IF NO:

- Failure to Prove up _____ acres of transferred water right
- Extension Filed: _____

NOTES:

All TRANSFERRED LANDS were IN GOOD SHAPE
IRRIGATED BY PODS. Most is LAWN IN good
SHAPE & well established.

RECEIVED

JUL 12 2019

OWRD

Final Inspection by: Holly Hays

Date: 7/11/18

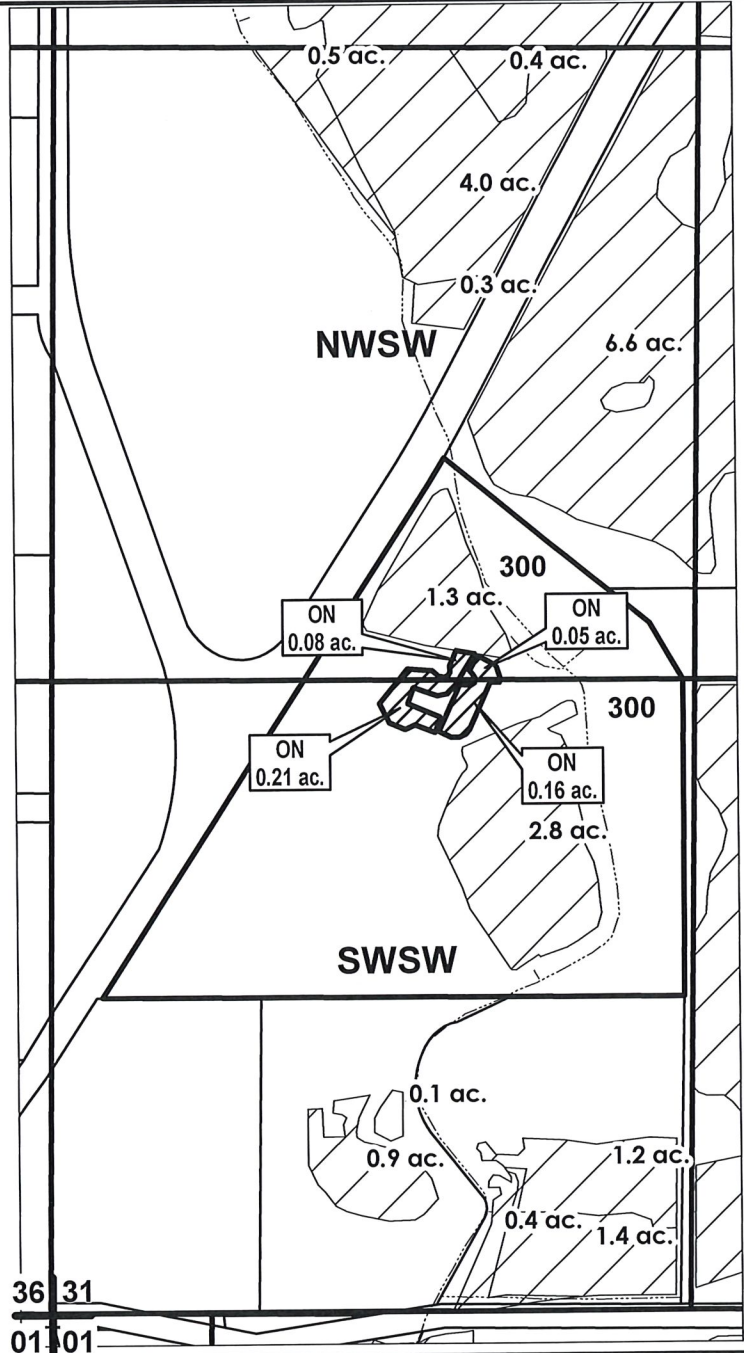
DESCHUTES COUNTY SEC.31 T15S R13E

SCALE - 1" = 400'



NW 1/4 OF THE SW 1/4; SW 1/4 OF THE SW 1/4

OWRD #: 12800



RECEIVED

JUL 12 2019

OWRD

EXISTING WATER RIGHTS
'ON' LANDS

FINAL PROOF MAP

NAME:Lochner, Joseph A/Barbara

TAXLOT #: 300

0.5 ACRES



Date: 07/01/2019

FILE: I:\TRANSFER\FINALPRFIP-2016-003\151413_NWNW

FINAL PROOF SITE REPORT

Claim of Beneficial Use

Property Owner (Applicant): Evans, Alison K.
 Current Owner:
 Property Address: 4401 SW Williams Rd

Petition #: P-2017-003
 OWRD#: T-12800
 Notice #: T-2017-022
 Beat: CO4

POD	USE	HG	TWP	RNG	SEC	QQ	TAX LOT	ACRES
1	IRRIG	L-15	15	14	14	SESW	401	0.75

- Person interviewed (if any): No
- Method of irrigation (pump, flood, etc): Flood
- Use (crops produced): pasture grass
- Method used to calculate area irrigated: GPS
- Is beneficial use achieved: Yes
 - Dated photos of beneficial use: 5/13/19
 - Are there any mapping changes: No
 - Submit map changes to mapping for updates to ARC. Date submitted: _____
 - Enter use into WWIN: _____

IF NO:

- Failure to Prove up _____ acres of transferred water right
- Extension Filed: _____

NOTES:

5/13/19
- Full use - healthy grass all the way to the fence

RECEIVED

JUL 12 2019

OWRD

Final Inspection by: [Signature] Date: 5/13/19

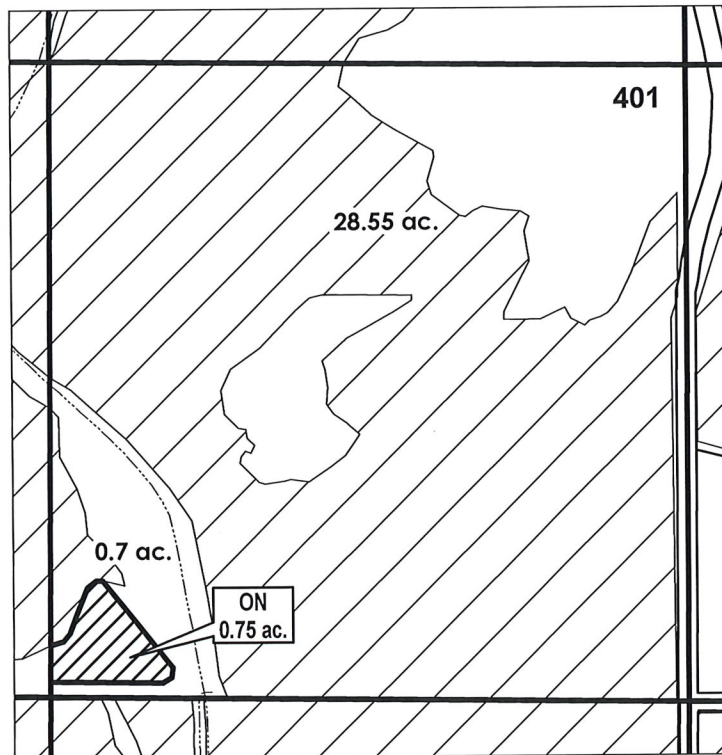
CROOK COUNTY SEC.14 T15S R14E

SCALE - 1" = 400'



SE 1/4 OF THE SW 1/4

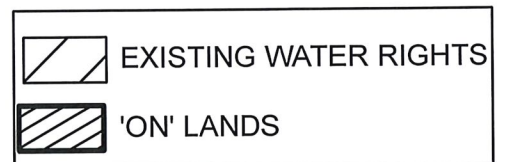
OWRD #: 12800



RECEIVED

JUL 12 2019

OWRD



FINAL PROOF MAP

NAME: Evans, Alison K.

TAXLOT #: 401

0.75 ACRES

Date: 07/01/2019

FILE: I:\TRANSFER\FINALPRFP-2016-003\151413_NWNW

FINAL PROOF SITE REPORT

Claim of Beneficial Use

Property Owner (Applicant): Holeman, Rolland/Toni
 Current Owner:
 Property Address: 5206 SW Parrish Ln

Petition #: P-2017-003
 OWRD#: T-12800
 Notice #: T-2017-013
 Beat: CO4

POD	USE	HG	TWP	RNG	SEC	QQ	TAX LOT	ACRES
1	IRRIG	COC-60	15	15	20	NWSW	400	0.45
1	IRRIG	COC-60	15	15	20	SWSW	400	0.06

- Person interviewed (if any): Rolland
- Method of irrigation (pump, flood, etc): Sprinklers
- Use (crops produced): pasture
- Method used to calculate area irrigated: GPS
- Is beneficial use achieved: Yes
 - Dated photos of beneficial use: 5/13/19
 - Are there any mapping changes: No
 - Submit map changes to mapping for updates to ARC. Date submitted: _____
 - Enter use into WWIN: _____

IF NO:

- Failure to Prove up _____ acres of transferred water right
- Extension Filed: _____

NOTES:

5/13/19
- Full use - good growth, health grass

RECEIVED

JUL 12 2019

OWRD

Final Inspection by: Gail Carter Date: 5/13/19

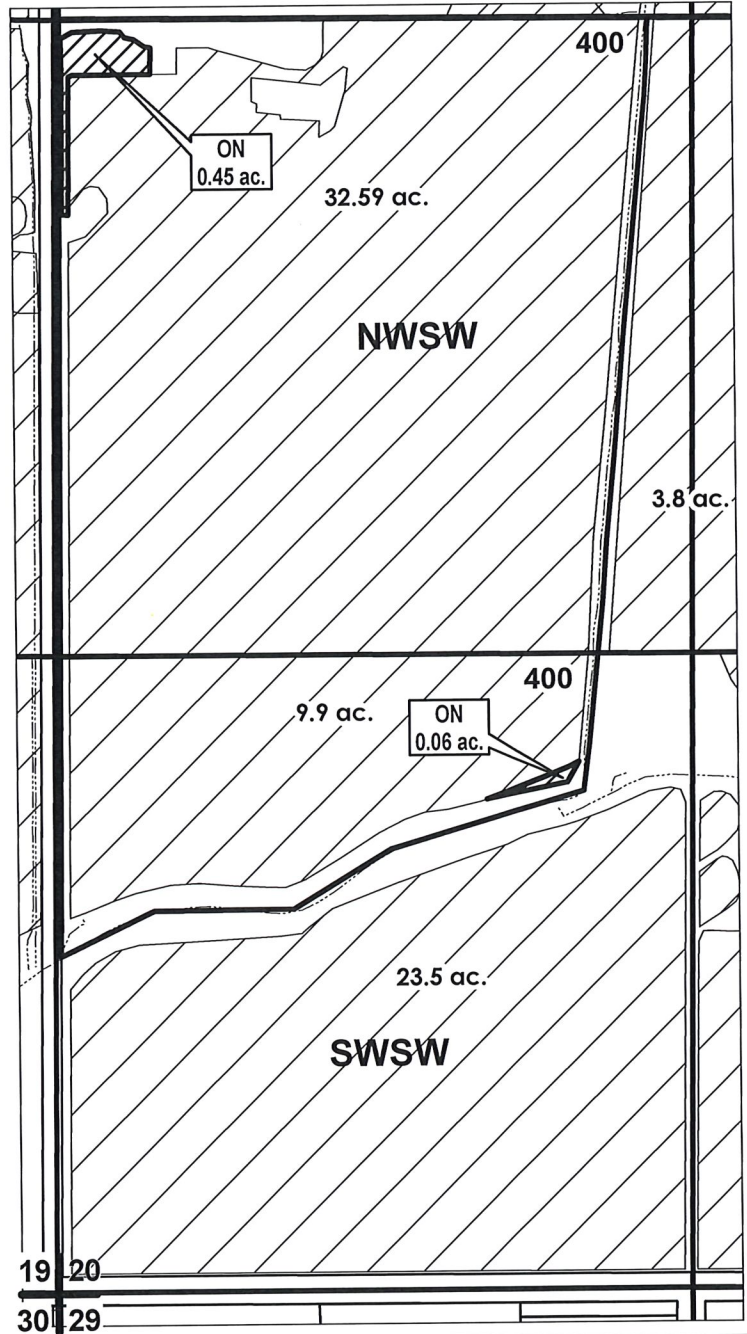
CROOK COUNTY SEC.20 T15S R15E

SCALE - 1" = 400'



NW 1/4 OF THE SW 1/4; SW 1/4 OF THE SW 1/4



OWRD #: 12800



RECEIVED

JUL 12 2019

OWRD

-  EXISTING WATER RIGHTS
-  'ON' LANDS



FINAL PROOF MAP

NAME: Holeman, Rolland/Toni

TAXLOT #: 400

0.51 ACRES

Date: 07/01/2019

FILE: I:\TRANSFER\FINALPRFIP-2016-003\151413_NWNW

FINAL PROOF SITE REPORT

Claim of Beneficial Use

Property Owner (Applicant): Sunny Dene Ranch, LLC

Current Owner:

Property Address: 12503 SW Shumway Rd

Petition #: P-2017-003

OWRD#: T-12800

Notice #: T-2017-024

Beat: CO3

POD	USE	HG	TWP	RNG	SEC	QQ	TAX LOT	ACRES
1	IRRIG	K-5-3*	16	14	16	NENW	105	0.95
1	IRRIG	K-5-3*	16	14	16	SESW	105	1.65

- Person interviewed (if any): NA
- Method of irrigation (pump, flood, etc): wheel-line
- Use (crops produced): grass
- Method used to calculate area irrigated: GPS
- Is beneficial use achieved: Yes
 - Dated photos of beneficial use: 5/21/19
 - Are there any mapping changes: No
 - Submit map changes to mapping for updates to ARC. Date submitted: _____
 - Enter use into WWIN: _____

IF NO:

- Failure to Prove up _____ acres of transferred water right
- Extension Filed: _____

NOTES:

5/21/19 - Full use - knee high grass

RECEIVED

JUL 12 2019

OWRD

Final Inspection by: Ajil Carter Date: 5/21/19

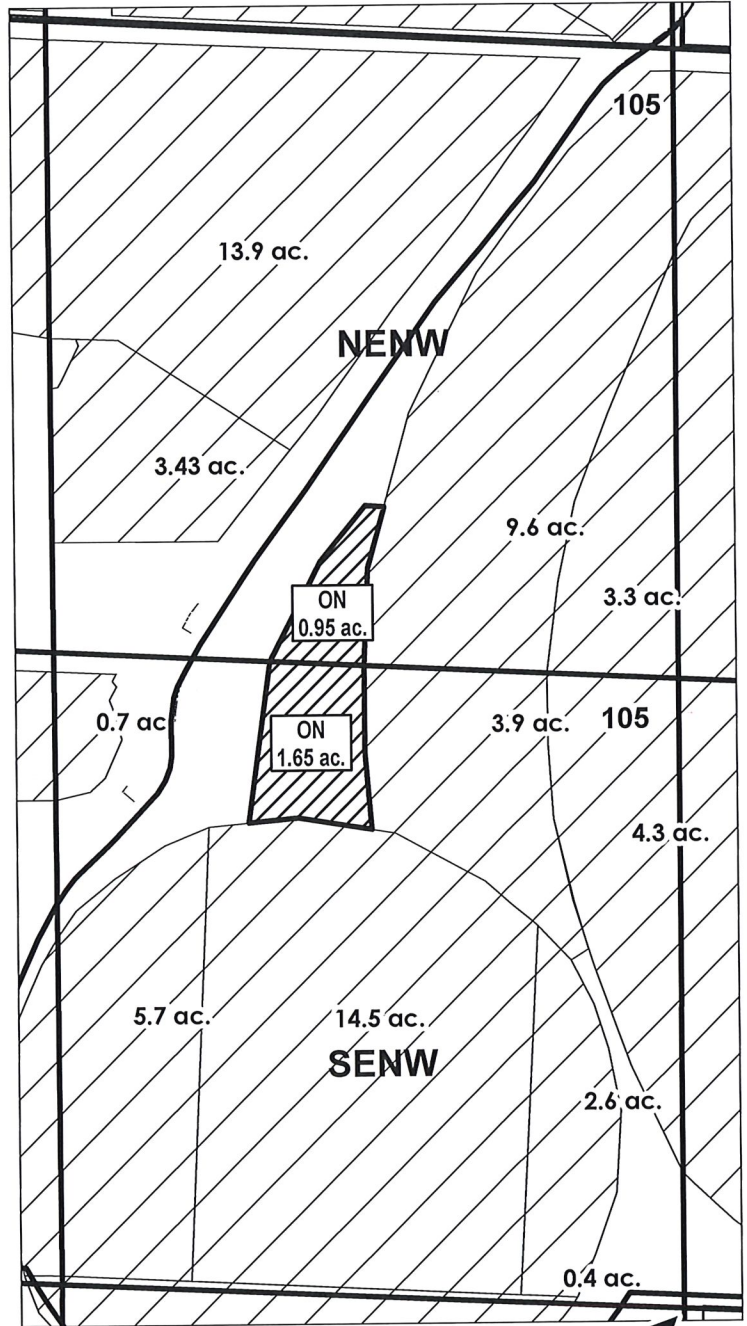
CROOK COUNTY SEC.16 T16S R14E

SCALE - 1" = 400'



NE 1/4 OF THE NW 1/4; SE 1/4 OF THE NW 1/4



OWRD #: 12800



RECEIVED

JUL 1 2 2019

OWRD

-  EXISTING WATER RIGHTS
-  'ON' LANDS



Date: 07/01/2019

FINAL PROOF MAP

C 1/4 COR

NAME: Sunny Dene Ranch, LLC

TAXLOT #: 105

2.6 ACRES

FINAL PROOF SITE REPORT

Claim of Beneficial Use

Property Owner (Applicant): Haber, David/Linda

Petition #: P-2017-003

Current Owner:

OWRD#: T-12800

Property Address: 20940 Royal Oak Cit

Notice #: T-2017-012

Beat: PB1

POD	USE	HG	TWP	RNG	SEC	QQ	TAX LOT	ACRES
11	IRRIG	PBC-3	17	12	15	NENW	100	0.37

- Person interviewed (if any): Dave & Linda
- Method of irrigation (pump, flood, etc): sprinklers
- Use (crops produced): lawn
- Method used to calculate area irrigated: GPS
- Is beneficial use achieved: Yes
 - Dated photos of beneficial use: 6/4/19
 - Are there any mapping changes: No
 - Submit map changes to mapping for updates to ARC. Date submitted: _____
 - Enter use into WWIN: _____

IF NO:

- Failure to Prove up _____ acres of transferred water right
- Extension Filed: _____

NOTES:

6/4/19 - Full use - good & healthy grass - looks beautiful!

RECEIVED

JUL 12 2019

OWRD

Final Inspection by: _____

[Signature]

Date: _____

6/4/19

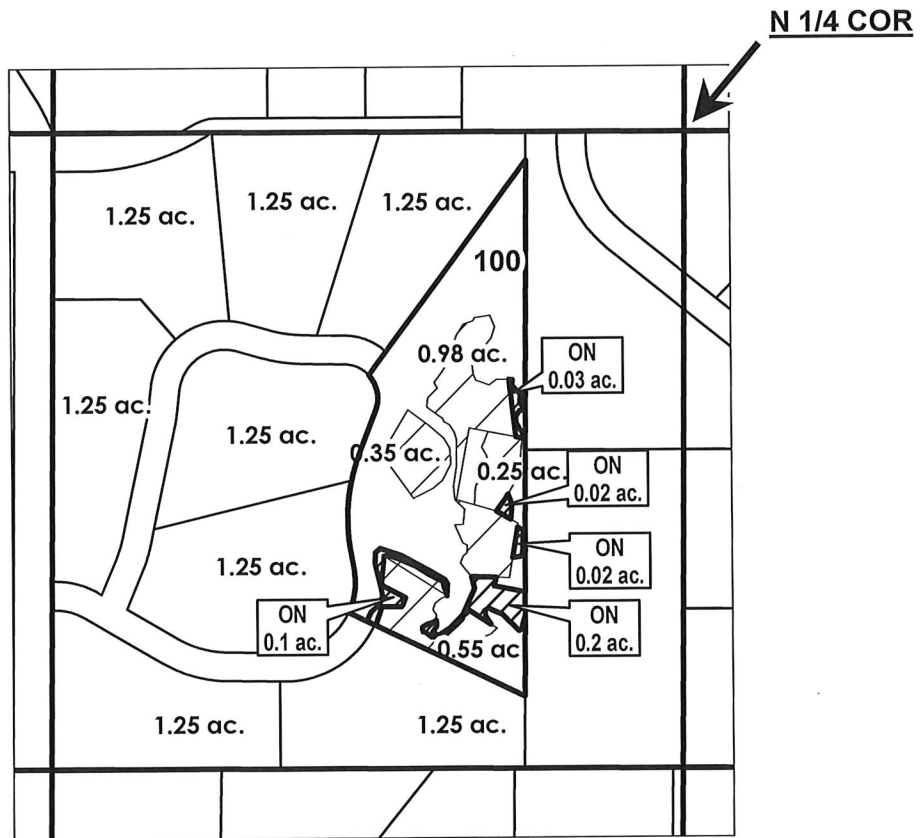
DESCHUTES COUNTY SEC.15 T17S R12E

SCALE - 1" = 400'



NE 1/4 OF THE NW 1/4

OWRD #: 12800



RECEIVED

JUL 12 2019

OWRD

# ac.	PARCELS W/ WATER RIGHTS
	EXISTING WATER RIGHTS
	'ON' LANDS



FINAL PROOF MAP

NAME: Haber, David/Linda

TAXLOT #: 100

0.37 ACRES

Date: 07/01/2019

FILE: I:\TRANSFER\FINALPRFIP-2016-003\151413_NWNW

FINAL PROOF SITE REPORT

Claim of Beneficial Use

Property Owner (Applicant): Samples, Jack/Shelly
 Current Owner:
 Property Address: 26625 Horsell Rd

Petition #: P-2017-003
 OWRD#: T-12800
 Notice #: T-2017-021
 Beat: CO3

POD	USE	HG	TWP	RNG	SEC	QQ	TAX LOT	ACRES
1	IRRIG	I-18	17	14	24	SWNE	700	0.52

- Person interviewed (if any): Shelly
- Method of irrigation (pump, flood, etc): hand-line & Flood
- Use (crops produced): pasture
- Method used to calculate area irrigated: CAPS
- Is beneficial use achieved: Yes
 - Dated photos of beneficial use: 5/2/19
 - Are there any mapping changes: Yes
 - Submit map changes to mapping for updates to ARC. Date submitted: _____
 - Enter use into WWIN: _____

IF NO:

- Failure to Prove up _____ acres of transferred water right
- Extension Filed: _____

NOTES:

5/2/19 - Full use - well established

RECEIVED

JUL 12 2019

OWRD

Final Inspection by: _____

Agil Carter

Date: _____

5/2/19

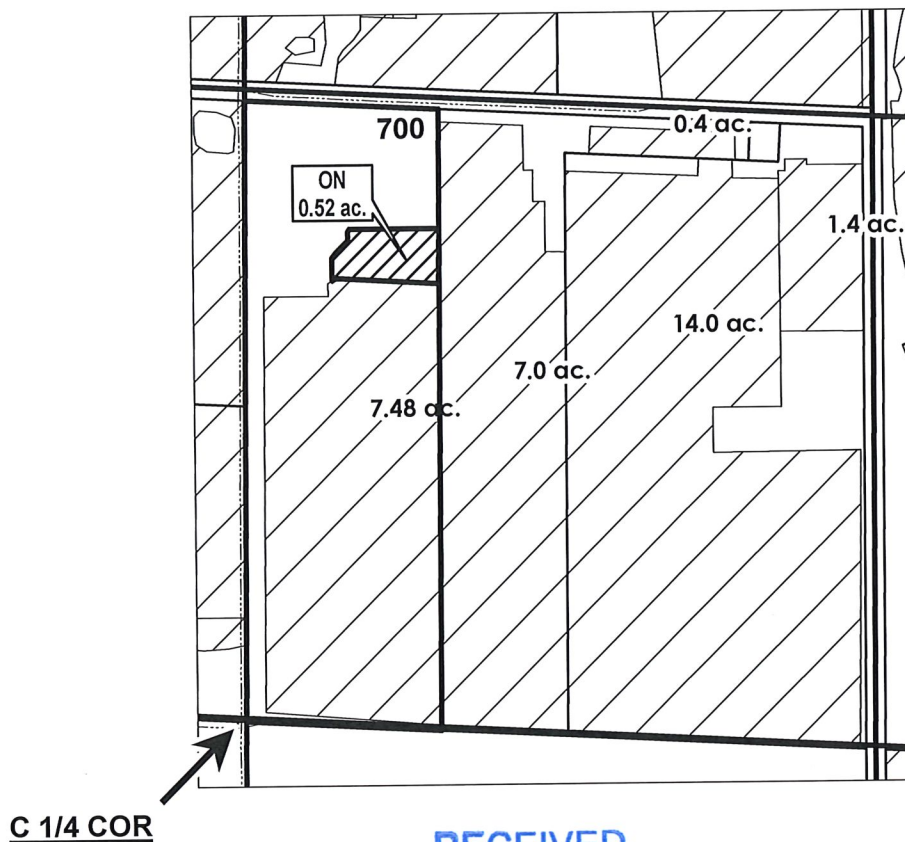
DESCHUTES COUNTY SEC.24 T17S R14E

SCALE - 1" = 400'



SW 1/4 OF THE NE 1/4

OWRD #: 12800



RECEIVED

JUL 12 2019

OWRD

	EXISTING WATER RIGHTS
	'ON' LANDS



FINAL PROOF MAP

NAME: Samples, Jack/Shelly

TAXLOT #: 700

0.52 ACRES

Date: 07/01/2019

FILE: I:\TRANSFER\FINALPRFIP-2016-003151413_NWNW

FINAL PROOF SITE REPORT

Claim of Beneficial Use

Property Owner (Applicant): Jorgensen, Dana

Petition #: P-2017-003

Current Owner:

OWRD#: T-12800

Property Address: 61915 Ward Rd

Notice #: T-2017-018

Beat: CO1

POD	USE	HG	TWP	RNG	SEC	QQ	TAX LOT	ACRES
1	IRRIG	COC-7-1-2	18	12	2	NENE	1304	0.20

- Person interviewed (if any): Page
- Method of irrigation (pump, flood, etc): sprinkler
- Use (crops produced): grass/lawn
- Method used to calculate area irrigated: GPS
- Is beneficial use achieved: 5/30/19 Yes
 - Dated photos of beneficial use: 5/30/19
 - Are there any mapping changes: Yes
 - Submit map changes to mapping for updates to ARC. Date submitted: _____
 - Enter use into WWIN: _____

IF NO:

- Failure to Prove up _____ acres of transferred water right
- Extension Filed: _____

NOTES:

5/30/19 - Good full, healthy grass

RECEIVED

JUL 12 2019

OWRD

Final Inspection by:

ajail [signature]

Date: 5/30/19

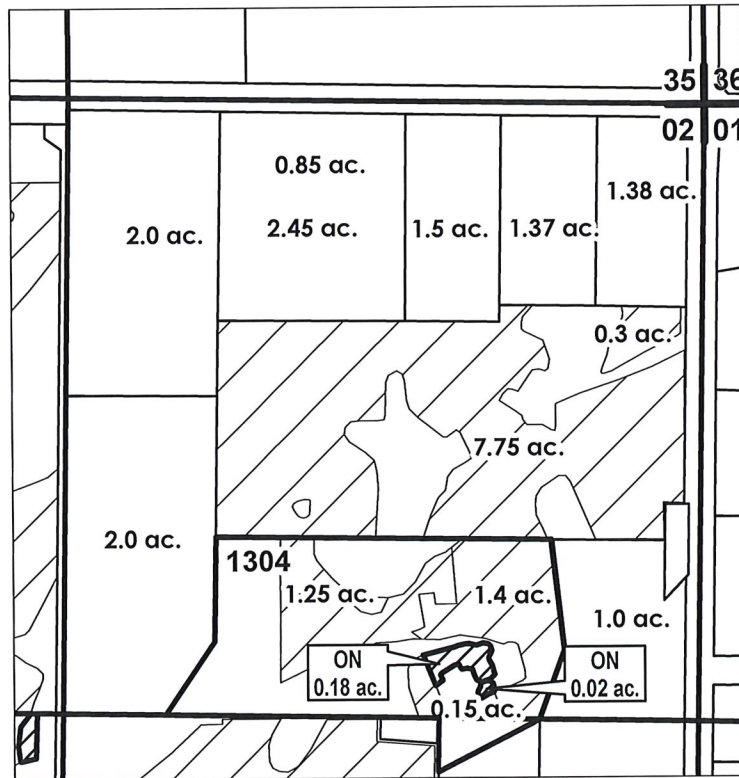
DESCHUTES COUNTY SEC.02 T18S R12E

SCALE - 1" = 400'



NE 1/4 OF THE NE 1/4

OWRD #: 12800



RECEIVED

JUL 12 2019

OWRD

# ac.	PARCELS W/ WATER RIGHTS
	EXISTING WATER RIGHTS
	'ON' LANDS



FINAL PROOF MAP

NAME: Jorgensen, Dana

TAXLOT #: 1304

0.2 ACRES

Date: 07/01/2019

FILE: I:\TRANSFER\FINALPRFIP-2016-003\151413_NWNW

FINAL PROOF SITE REPORT

Claim of Beneficial Use

Property Owner (Applicant): Rosengarth Investments, LLC
 Current Owner:
 Property Address: 21259 Chilliwack Way

Petition #: P-2017-003
 OWRD#: T-12800
 Notice #: T-2017-017
 Beat: CO1

POD	USE	HG	TWP	RNG	SEC	QQ	TAX LOT	ACRES
1	IRRIG	A-4	18	12	2	NWSW	100	1.00

- Person interviewed (if any): Tony & Nancy
- Method of irrigation (pump, flood, etc): sprinkler
- Use (crops produced): hay & grass
- Method used to calculate area irrigated: GPS
- Is beneficial use achieved: Yes
 - Dated photos of beneficial use: 5/30/19
 - Are there any mapping changes: NO
 - Submit map changes to mapping for updates to ARC. Date submitted: _____
 - Enter use into WWIN: _____

IF NO:

- Failure to Prove up _____ acres of transferred water right
- Extension Filed: _____

NOTES:

5/30/19 - thigh high hay - plans to cut tomorrow

RECEIVED
 JUL 12 2019
 OWRD

Final Inspection by: Cajul Carter Date: 5/30/19

DESCHUTES COUNTY SEC.02 T18S R12E

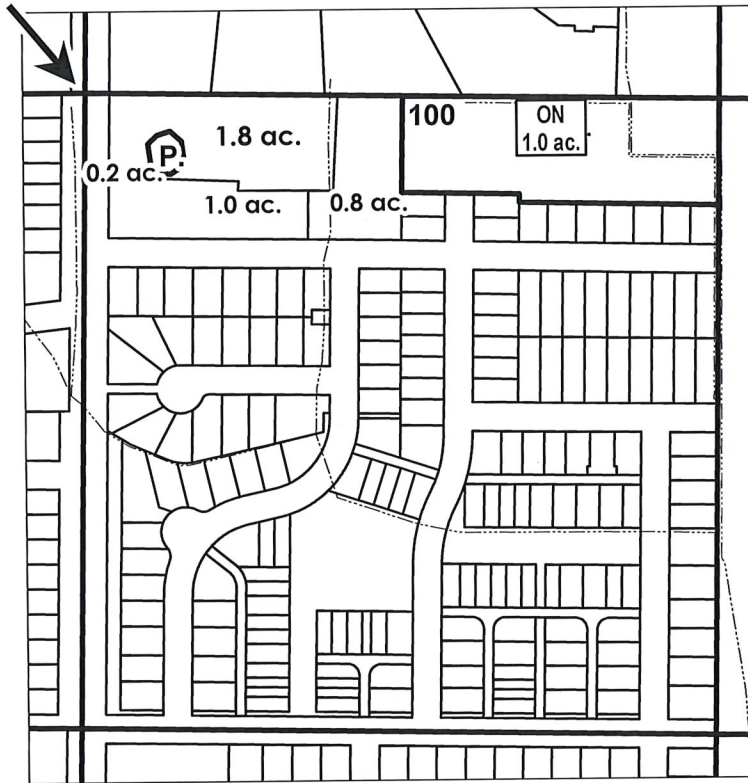
SCALE - 1" = 400'



NW 1/4 OF THE SW 1/4

OWRD #: 12800

W 1/4 COR



RECEIVED

JUL 12 2019

OWRD

	POND
	PARCELS W/ WATER RIGHTS
	'ON' LAND PARCELS



FINAL PROOF MAP

NAME: Rosengarth Investments, LLC

TAXLOT #: 100

1.0 ACRES

Date: 07/01/2019

FILE: I:\TRANSFER\FINALPRFIP-2016-0031151413_NWNW

FINAL PROOF SITE REPORT

Claim of Beneficial Use

Property Owner (Applicant): Ockner, James/Gillian

Petition #: P-2017-003

Current Owner:

OWRD#: T-12800

Property Address: 61805 Ten Barr Ranch Rd

Notice #: T-2017-023

Beat: CO2

POD	USE	HG	TWP	RNG	SEC	QQ	TAX LOT	ACRES	New Tax Lot
1	IRRIG	D-1-3-1	18	13	3	SWNW	1703	0.72	700

- Person interviewed (if any): Gillian
- Method of irrigation (pump, flood, etc): sprinkler
- Use (crops produced): pasture
- Method used to calculate area irrigated: GPS
- Is beneficial use achieved: Yes
 - Dated photos of beneficial use: 5/28/19
 - Are there any mapping changes: No
 - Submit map changes to mapping for updates to ARC. Date submitted: _____
 - Enter use into WWIN: _____

IF NO:

- Failure to Prove up _____ acres of transferred water right
- Extension Filed: _____

NOTES:

5/28/19 - Full use

RECEIVED

JUL 12 2019

OWRD

Final Inspection by: ajail anton

Date: 5/28/19

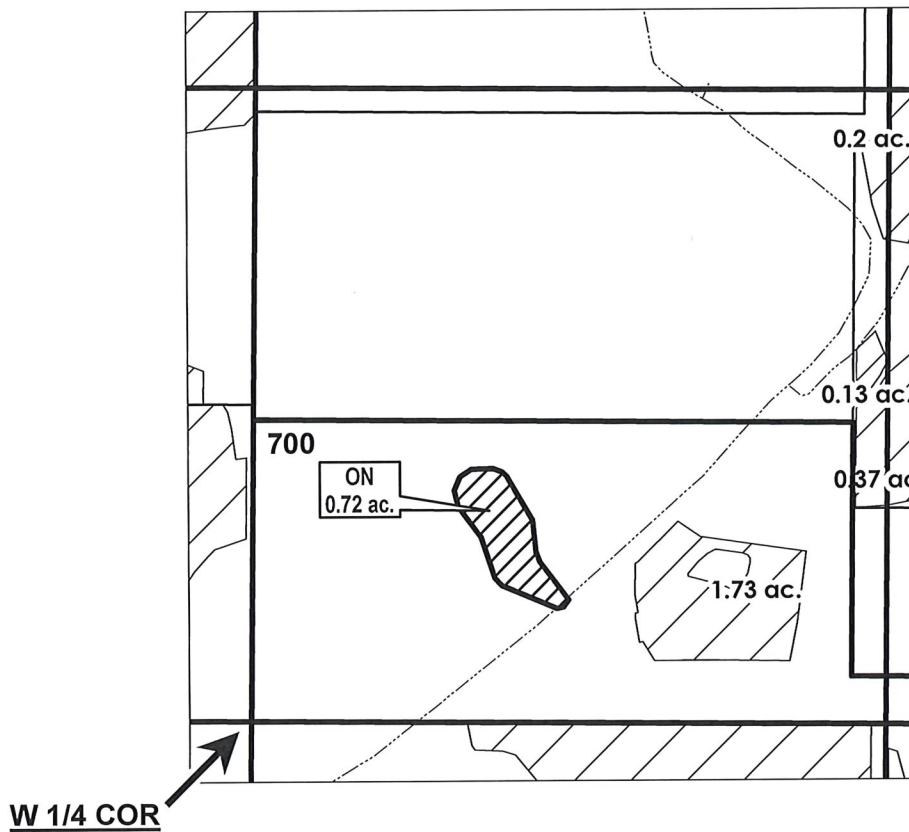
DESCHUTES COUNTY SEC.03 T18S R13E

SCALE - 1" = 400'



SW 1/4 OF THE NW 1/4

OWRD #: 12800



RECEIVED

JUL 12 2019

OWRD

	EXISTING WATER RIGHTS
	'ON' LANDS



FINAL PROOF MAP

NAME: Ockner, James/Gillian

TAXLOT #: 700

0.72 ACRES

Date: 07/02/2019

FILE: I:\TRANSFER\FINALPRFIP-2016-003\151413_NWNW

FINAL PROOF SITE REPORT

Claim of Beneficial Use

Property Owner (Applicant): Cornish, Charles/Ohberg, Kristin

Current Owner:

Property Address: 61905 Gosney Rd

Petition #: P-2017-003

OWRD#: T-12800

Notice #: T-2017-023

Beat: CO2

POD	USE	HG	TWP	RNG	SEC	QQ	TAX LOT	ACRES
1	IRRIG	C-3-4-3	18	13	5	NENW	600	0.95
1	IRRIG	C-3-4-3	18	13	5	SESW	600	0.15

- Person interviewed (if any): Charles
- Method of irrigation (pump, flood, etc): sprinkler
- Use (crops produced): grass
- Method used to calculate area irrigated: GPS
- Is beneficial use achieved: Yes
 - Dated photos of beneficial use: 5/30/19
 - Are there any mapping changes: No
 - Submit map changes to mapping for updates to ARC. Date submitted: _____
- Enter use into WWIN: _____

IF NO:

- Failure to Prove up _____ acres of transferred water right
- Extension Filed: _____

NOTES:

5/30/19 - Full use, grass is filling in nicely

RECEIVED

JUL 12 2019

OWRD

Final Inspection by: _____

Aziz Arshad

Date: _____

5/30/19

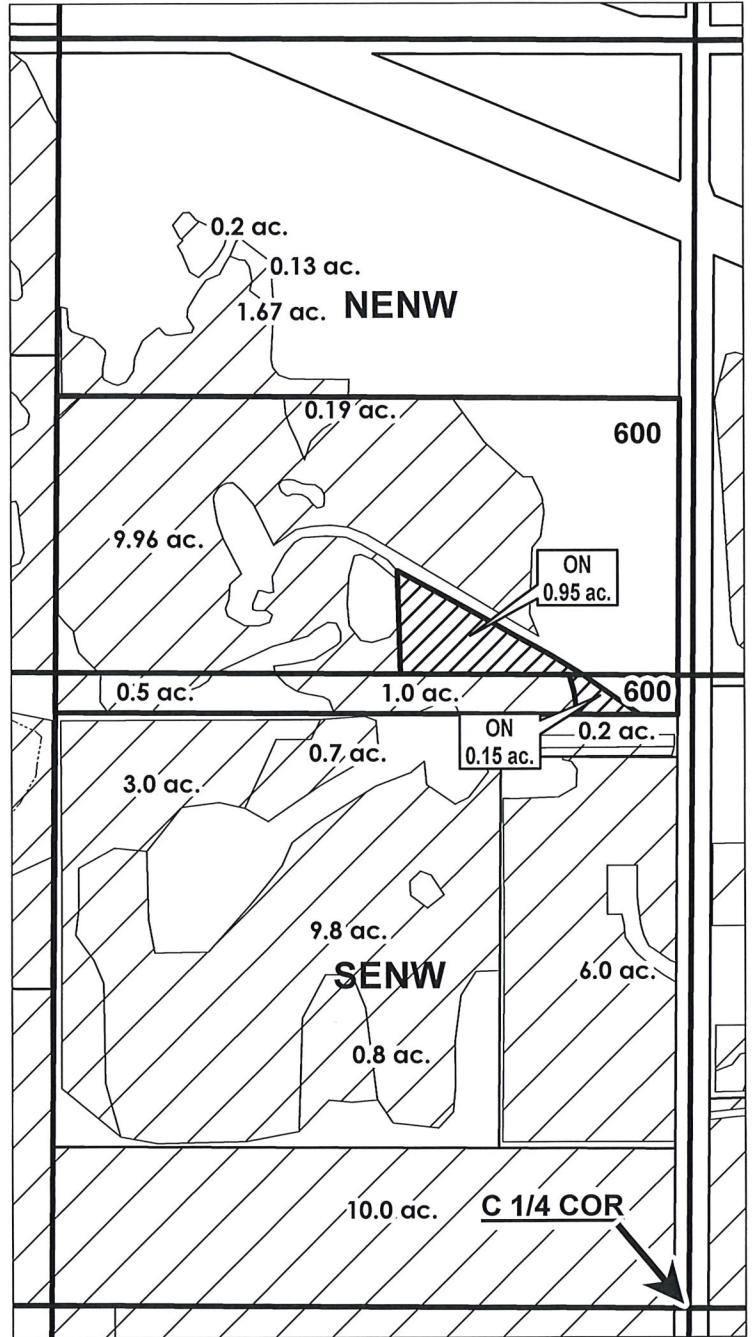
DESCHUTES COUNTY SEC.05 T18S R13E

SCALE - 1" = 400'



NE 1/4 OF THE NW 1/4; SE 1/4 OF THE NW 1/4



OWRD #: 12800



RECEIVED

JUL 1 2 2019

OWRD

 EXISTING WATER RIGHTS
 'ON' LANDS



FINAL PROOF MAP

NAME: Cornish, Charles/Ohberg, Kristin

TAXLOT #: 600

1.1 ACRES

Date: 07/01/2019

FILE: I:\TRANSFER\FINALPRFVP-2016-003\151413_NWNW