



June 28, 2019

Ann Reece
District Transfer Advisor
Oregon Water Resources Department
725 Summer St NE Ste A
Salem, OR 97301-1266

RE: FINAL PROOFS – Claim of Beneficial Use for T-12806

Dear Ann,

Central Oregon Irrigation District is submitting our claim of beneficial use for a permanent District transfer ("385").

Enclosed is a list of the authorized lands. Site reports are attached to each map and any specific details about the properties are contained in each site report.

Please Note: The below noted properties have had the following changes:

1. 14-13-22 NESE 600: Mapping Changes.
2. 14-13-22 NWSE 600: Mapping Changes.
3. 17-13-30 NENW 201: Mapping Changes.

The District certifies that it has inspected the place of use and confirms the change in place of use has been completed consistent with the terms and conditions of the final order approving the transfer.

Craig Horrell
Managing Director, Central Oregon Irrigation District

Date: 7.2.19

RECEIVED
JUL 12 2019
OWRD



Oregon Water Resources Department
 725 Summer Street NE, Suite A
 Salem, Oregon 97301-1266
 (503) 986-0900
 www.wrd.state.or.us

District Permanent Water Right Transfer Claim of Beneficial Use

1. APPLICANT INFORMATION

District: CENTRAL OREGON IRRIGATION DISTRICT

Contact Person: LESLIE CLARK

Phone: 541-548-6047

Mailing Address: 1055 SW LAKE COURT

City: REDMOND

State: OR

Zip: 97756

E-Mail address:

lesliec@coid.org

Transfer Number: T - 12806

2. WATER RIGHT(S)

Pursuant to OAR Chapter 690, Division 385, the district is submitting to the Water Resources Department this claim of beneficial use, with the appropriate fee, for the following water right(s):

NOTE: Fees do not apply if the priority date is prior to July 9, 1987.

PERMIT NUMBER	CERTIFICATE NUMBER	DECREE (name, volume, and page)	PRIMARY (P) OR SUPP (S)
-	83571		<input checked="" type="checkbox"/> P <input type="checkbox"/> S
-	76714		<input type="checkbox"/> P <input checked="" type="checkbox"/> S
-			<input type="checkbox"/> P <input type="checkbox"/> S
-			<input type="checkbox"/> P <input type="checkbox"/> S

3. AUTHORIZED POINT(S) OF DIVERSION (POD) / APPROPRIATION (POA)

The authorized point(s) of diversion / appropriation for the water right modified by the transfer are as follows:

PERMIT NUMBER	DECREE or CERTIFICATE	POD / POA #	SOURCE	LOCATION – MEASURED DISTANCES
-	83571	1	Deschutes River	SW ¼ NE ¼ SEC. 13, T. 18 S., R. 11 E., W.M.; 1520' S. & 1535' W. FROM THE NE CORNER OF SEC. 13
-	83571	11	Deschutes River	SE ¼ NE ¼ SEC. 29, T. 17 S., R. 12 E., W.M.; 850' N. AND 630' W. FROM THE E ¼ CORNER OF SEC. 29
-				
-				

RECEIVED

JUL 12 2019

OWRD

AUTHORIZED PLACE OF USE

TABLE 1 - AUTHORIZED PLACE OF USE

Cert/Decree	Cert/Perm	PRIMARY	SUPP	TRANSFER NBR	POD	USE	TWP	RNG	SEC	QQ	LOT	ACRES	USER NAME
83571	76714		76714	T-2017-030	#11	IRRIG	14	13	15	NENW	03800	0.800	Weber, Jon/Jayne
83571	76714		76714	T-2017-026	#11	IRRIG	14	13	22	NESE	00100	1.900	Leckie, Steven A
83571	76714		76714	T-2017-030	#11	IRRIG	14	13	22	NESE	00600	1.650	Burdett, John/Theresa
83571	76714		76714	T-2017-030	#11	IRRIG	14	13	22	NWSE	00600	1.150	Burdett, John/Theresa
83571	76714		76714	T-2017-025	#1	IRRIG	14	14	25	SWNW	00102	4.000	Townsend, David/Cindy
83571	76714		76714	T-2017-030	#1	IRRIG	17	13	30	NENW	00201	1.650	Valenti, Mark/Thoburn, Kara

RECEIVED

JUL 12 2019

OWRD

6. SIGNATURES

The district certifies that it has inspected the place of use listed in Table I, and confirms the change in place of use has been completed consistent with the terms and conditions of the final order approving the transfer.



Craig Horrell, Managing Director
Central Oregon Irrigation District

7.3.19

Date

RECEIVED

JUL 12 2019

OWRD

FINAL PROOF SITE REPORT

Claim of Beneficial Use

Property Owner (Applicant): Weber, Jon/Jayne
 Current Owner:
 Property Address: 9330 NE 5th St

Petition #: P-2017-002
 OWRD#: T-12806
 Notice #: NA
 Beat: PB4

POD	USE	HG	TWP	RNG	SEC	QQ	TAX LOT	ACRES
11	IRRIG	H-8-2-1	14	13	15	NENW	3800	0.80

- Person interviewed (if any): Jon
- Method of irrigation (pump, flood, etc): Flood
- Use (crops produced): pasture
- Method used to calculate area irrigated: GPS
- Is beneficial use achieved: Yes
 - Dated photos of beneficial use: 5/31/19
 - Are there any mapping changes: No
 - Submit map changes to mapping for updates to ARC. Date submitted: _____
 - Enter use into WWIN: _____

IF NO:

- Failure to Prove up _____ acres of transferred water right
- Extension Filed: _____

NOTES:

5/31/19 - Full use, Looks great!

RECEIVED

JUL 1 2 2019

OWRD

Final Inspection by:

[Signature]

Date:

5/31/19

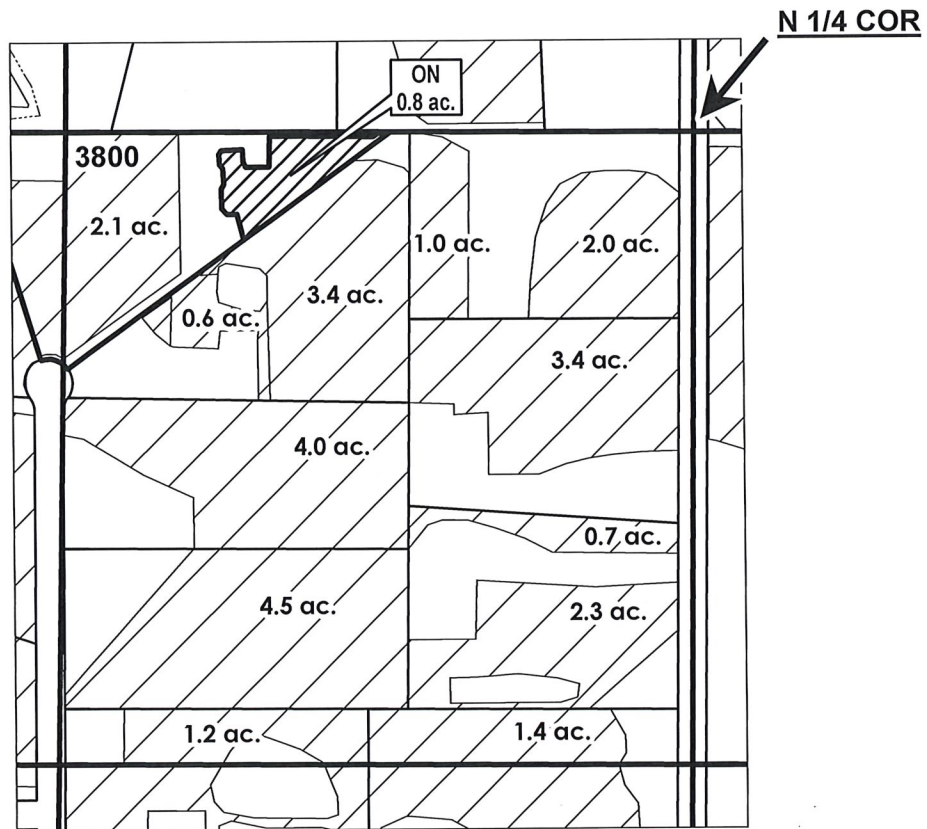
DESCHUTES COUNTY SEC.15 T14S R13E

SCALE - 1" = 400'



NE 1/4 OF THE NW 1/4



OWRD #: 12806



RECEIVED

JUL 12 2019

OWRD

	EXISTING WATER RIGHTS
	'ON' LANDS



FINAL PROOF MAP

NAME: Weber, Jon/Jayne

TAXLOT #: 3800

0.8 ACRES

Date: 07/01/2019

FILE: I:\TRANSFER\FINALPRFIP-2016-003\151413_NWNW

FINAL PROOF SITE REPORT

Claim of Beneficial Use

Property Owner (Applicant): Leckie, Steven A
 Current Owner:
 Property Address: 7238 NE Juniper Ridge Rd

Petition #: P-2017-002
 OWRD#: T-12806
 Notice #: T-2017-026
 Beat: PB3

POD	USE	HG	TWP	RNG	SEC	QQ	TAX LOT	ACRES
11	IRRIG	G-2-6-6	14	13	22	NESE	100	1.90

- Person interviewed (if any): NA
- Method of irrigation (pump, flood, etc): ~~GPS~~ Flood
- Use (crops produced): pasture
- Method used to calculate area irrigated: GPS
- Is beneficial use achieved: Yes
 - Dated photos of beneficial use: 6/25/19
 - Are there any mapping changes: No
 - Submit map changes to mapping for updates to ARC. Date submitted: _____
- Enter use into WWIN: _____

IF NO:

- Failure to Prove up _____ acres of transferred water right
- Extension Filed: _____

NOTES:

6/25/19 - Full use - good healthy grass

RECEIVED

JUL 12 2019

OWRD

Final Inspection by: [Signature] Date: 6/25/19

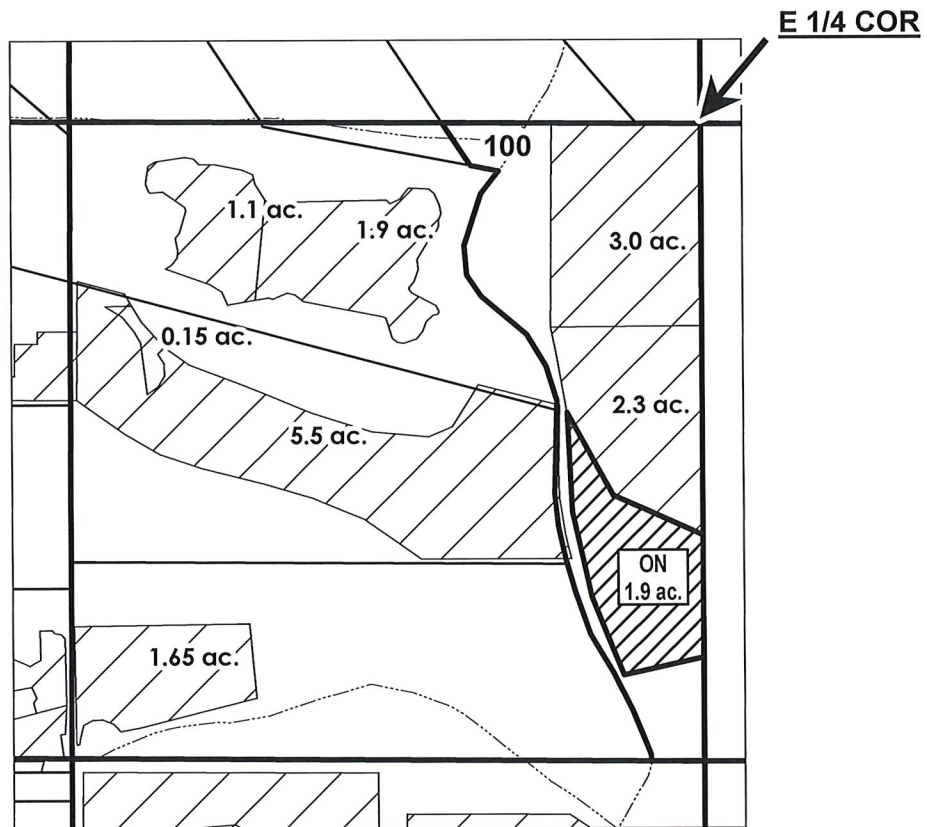
DESCHUTES COUNTY SEC.22 T14S R13E

SCALE - 1" = 400'



NE 1/4 OF THE SE 1/4

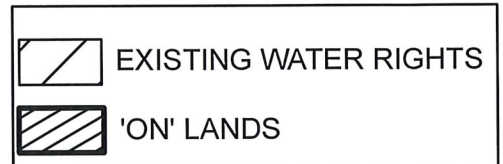
OWRD #: 12806



RECEIVED

JUL 12 2019

OWRD



FINAL PROOF MAP

NAME: Leckie, Steven A

TAXLOT #: 100

1.9 ACRES

Date: 07/01/2019

FILE: I:\TRANSFER\FINALPRFIP-2016-003\151413_NWNW

FINAL PROOF SITE REPORT

Claim of Beneficial Use

Property Owner (Applicant): Burdett, John/Theresa

Current Owner:

Property Address: 1285 NE Lynch Ave

Petition #: P-2017-002

OWRD#: T-12806

Notice #: T-2017-027

Beat: PB3

POD	USE	HG	TWP	RNG	SEC	QQ	TAX LOT	ACRES	New Acres
11	IRRIG	G-2-6-3	14	13	22	NESE	600	1.55	1.65
11	IRRIG	G-2-6-3	14	13	22	NWSE	600	1.25	1.15

- Person interviewed (if any): John & Theresa
- Method of irrigation (pump, flood, etc): sprinkler / Kline
- Use (crops produced): grass / hay
- Method used to calculate area irrigated: GPS
- Is beneficial use achieved: Yes
- Dated photos of beneficial use: 6/10/19
- Are there any mapping changes: Yes
- Submit map changes to mapping for updates to ARC. Date submitted: _____
- Enter use into WWIN: _____

IF NO:

- Failure to Prove up _____ acres of transferred water right
- Extension Filed: _____

NOTES:

6/10/19 - Full use - Thigh high → cutting on Wednesday

RECEIVED

JUL 12 2019

OWRD

Final Inspection by: [Signature]

Date: 6/10/19

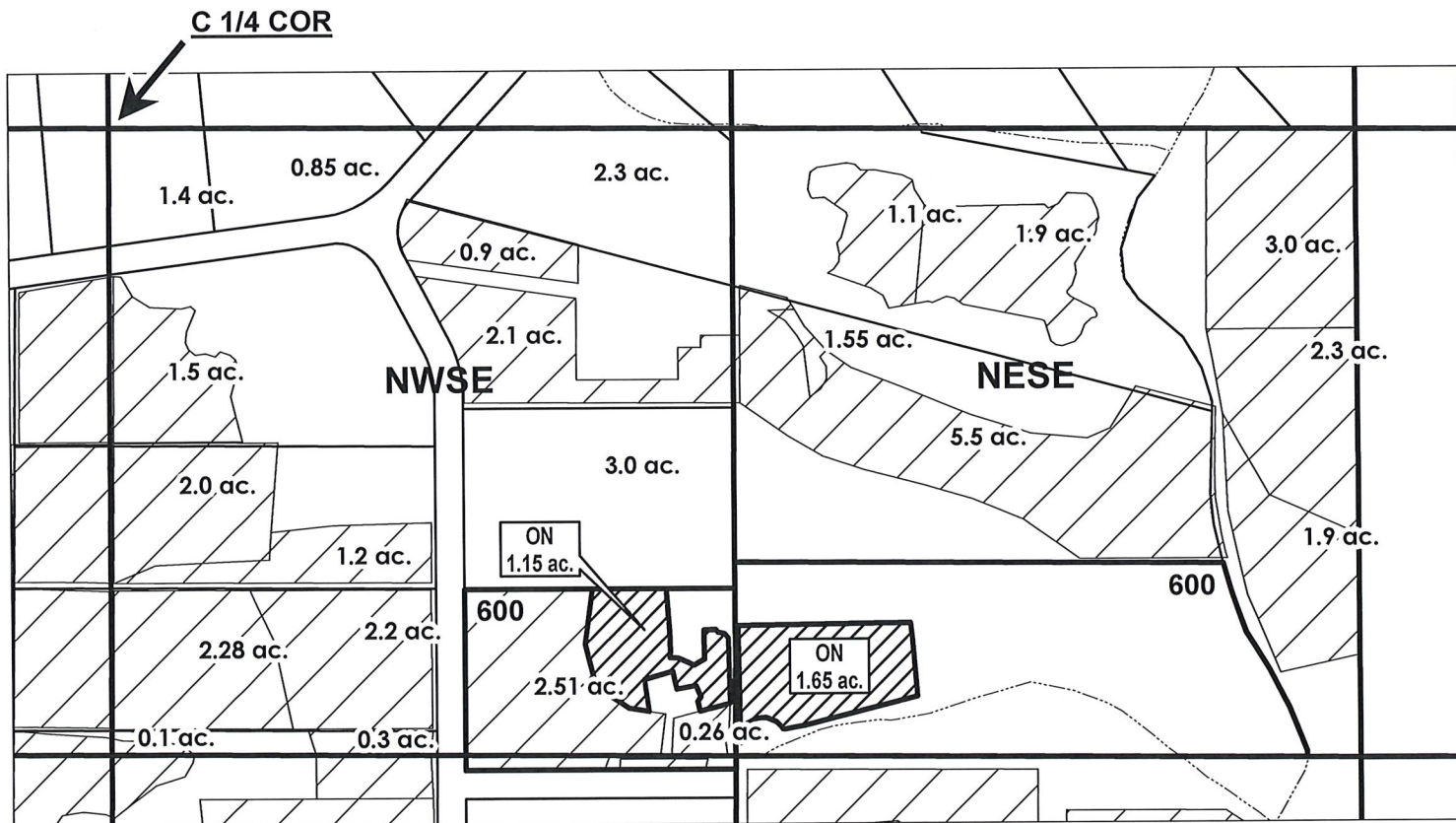
DESCHUTES COUNTY SEC.22 T14S R13E

SCALE - 1" = 400'



NW 1/4 OF THE SE 1/4; NE 1/4 OF THE SE 1/4

OWRD #: 12806



RECEIVED

JUL 12 2019

OWRD

# ac.	PARCELS W/ WATER RIGHTS
	EXISTING WATER RIGHTS
	'ON' LANDS



FINAL PROOF MAP

NAME: Burdett, John/Theresa

TAXLOT #: 600

2.8 ACRES

Date: 07/01/2019

FILE: I:\TRANSFER\FINALPRFIP-2016-003\151413_NWNW

FINAL PROOF SITE REPORT

Claim of Beneficial Use

Property Owner (Applicant): Townsend, David/Cindy
 Current Owner:
 Property Address: 585 SW 6th St

Petition #: P-2017-002
 OWRD#: T-12806
 Notice #: T-2017-025
 Beat: CO4

POD	USE	HG	TWP	RNG	SEC	QQ	TAX LOT	ACRES
1	IRRIG	COC-83	14	14	25	SWNW	102	4.00

- Person interviewed (if any): NA
- Method of irrigation (pump, flood, etc): Pivot & wheel line
- Use (crops produced): grass
- Method used to calculate area irrigated: GPS
- Is beneficial use achieved: Yes
 - Dated photos of beneficial use: 5/21/19
 - Are there any mapping changes: No
 - Submit map changes to mapping for updates to ARC. Date submitted: _____
 - Enter use into WWIN: _____

IF NO:

- Failure to Prove up _____ acres of transferred water right
- Extension Filed: _____

NOTES:

5/21/19 - Full use thigh high grass

RECEIVED

JUL 12 2019

OWRD

Final Inspection by: Agil Cento

Date: 5/21/19

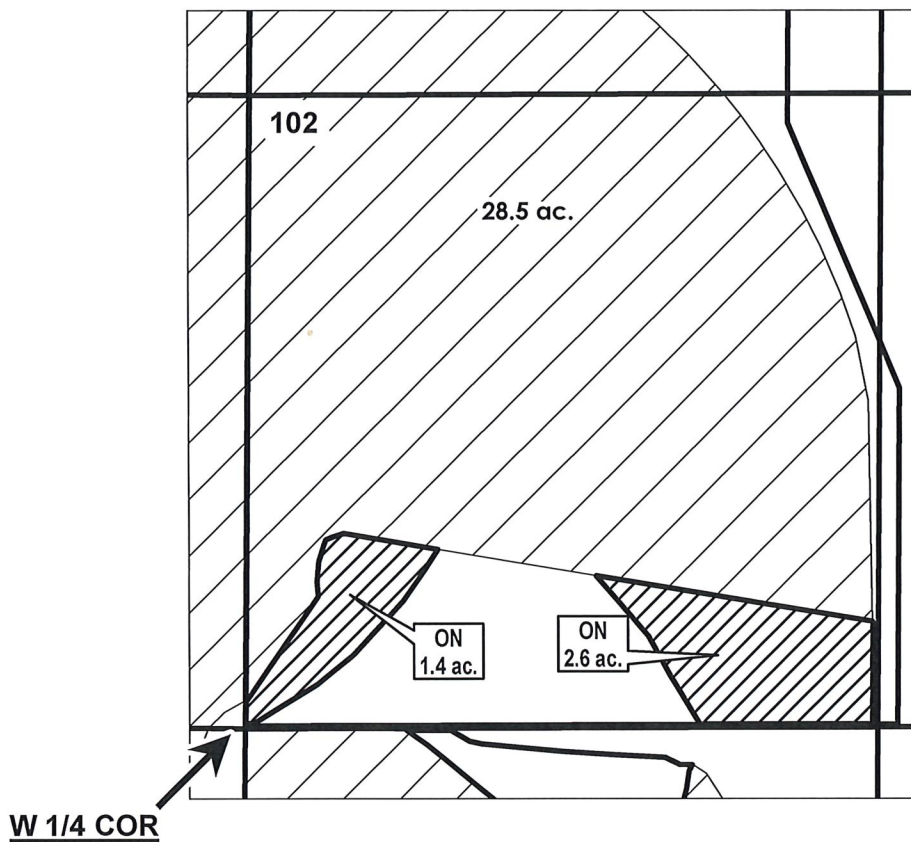
CROOK COUNTY SEC.25 T14S R14E

SCALE - 1" = 400'



SW 1/4 OF THE NW 1/4

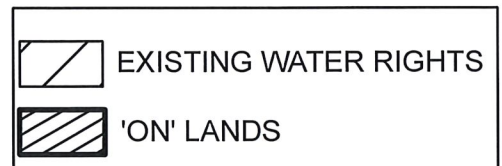
OWRD #: 12806



RECEIVED

JUL 12 2019

OWRD



FINAL PROOF MAP

NAME: Townsend, David/Cindy

TAXLOT #: 102

4.0 ACRES

Date: 07/01/2019

FILE: I:\TRANSFER\FINALPRFIP-2016-003\151413_NWNW

FINAL PROOF SITE REPORT

Claim of Beneficial Use

Property Owner (Applicant): Valenti, Mark/Thoburn, Kara

Petition #: P-2017-002

Current Owner:

OWRD#: T-12806

Property Address: 22183 Erickson Rd

Notice #: NA

Beat: CO2

POD	USE	HG	TWP	RNG	SEC	QQ	TAX LOT	ACRES
1	IRRIG	B-28	17	13	30	NENW	201	1.65

- Person interviewed (if any): Mark
- Method of irrigation (pump, flood, etc): sprinkler
- Use (crops produced): grass/landscaping
- Method used to calculate area irrigated: GPS
- Is beneficial use achieved: Yes
 - Dated photos of beneficial use: 5/30/19
 - Are there any mapping changes: Yes
 - Submit map changes to mapping for updates to ARC. Date submitted: _____
 - Enter use into WWIN: _____

IF NO:

- Failure to Prove up _____ acres of transferred water right
- Extension Filed: _____

NOTES:

5/30/19 - Full use - good healthy grass

RECEIVED

JUL 12 2019

OWRD

Final Inspection by:

Cajun Carter

Date:

5/30/19

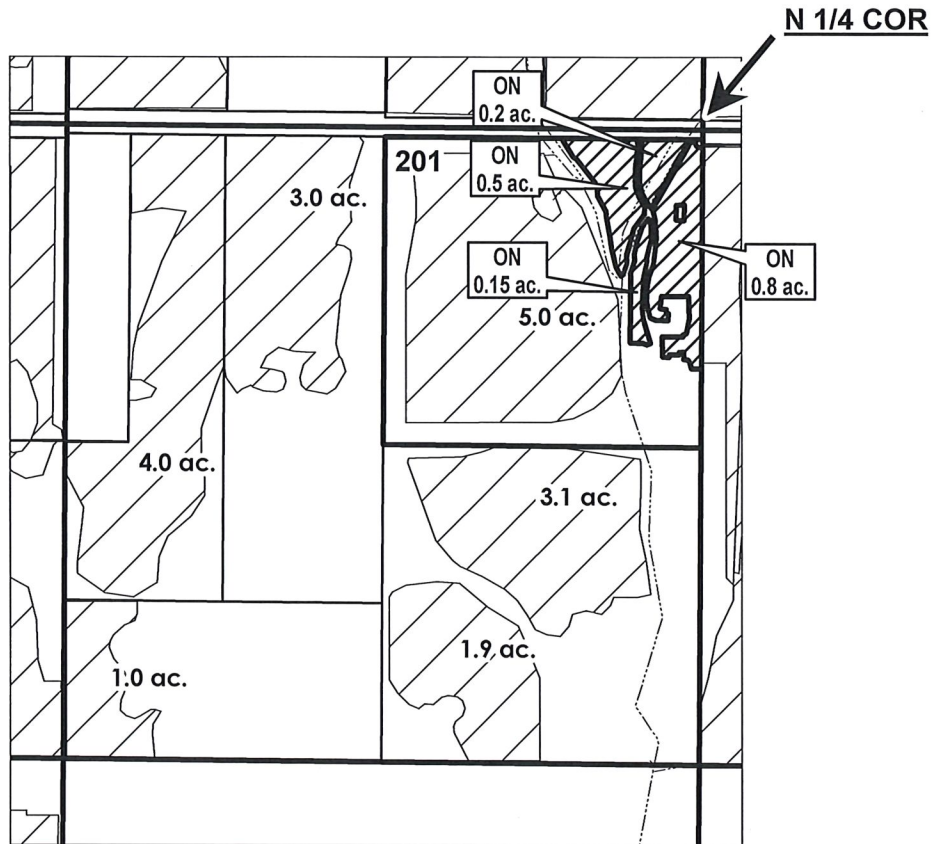
DESCHUTES COUNTY SEC.30 T17S R13E

SCALE - 1" = 400'



NE 1/4 OF THE NW 1/4

OWRD #: 12806



RECEIVED

JUL 12 2019

OWRD

	EXISTING WATER RIGHTS
	'ON' LANDS



FINAL PROOF MAP

NAME: Valenti, Mark/Thoburn, Kara

TAXLOT #: 201

1.65 ACRES

Date: 07/01/2019

FILE: I:\TRANSFER\FINALPRFIP-2016-003\151413_NWNW