

Tumalo Irrigation District

March 29, 2017

Oregon Water Resources Department
Attn: Ann Reece
725 Summer St. NE, Suite "A"
Salem, Oregon 97301-2430

Re: 2015 Final Proof, District Permanent Transfer T-12226

Dear Ann:

Enclosed are the following:

1. Final Proof Report for T-12226, Tumalo Irrigation District's 2015, 540.580 District Permanent Petition.
2. Site reports for all "on" lands.
3. Maps for all "on" lands.

If you need more information, please call me at (541) 382-3053. Thank you for your help.

Sincerely,



April L. Harris
Office Manager

Enclosures

RECEIVED BY OWRD

APR 03 2017

SALEM, OR



Oregon Water Resources Department
 725 Summer Street NE, Suite A
 Salem, Oregon 97301-1266
 (503) 986-0900
 www.wrd.state.or.us

District Permanent Water Right Transfer Claim of Beneficial Use

1. APPLICANT INFORMATION

District: Tumalo Irrigation District

Contact Person: April L. Harris

Phone: 541-382-3053

Mailing Address: 64697 Cook Ave

City: Bend State: OR Zip: 97703

E-Mail address: april@tumalo.org

Transfer Number: T - 12226

2. WATER RIGHT(S)

Pursuant to OAR Chapter 690, Division 385, the district is submitting to the Water Resources Department this claim of beneficial use, with the appropriate fee, for the following water right(s):

PERMIT NUMBER	CERTIFICATE NUMBER	DECREE (name, volume, and page)	PRIMARY (P) OR SUPP (S)
	74146	See Attachment A	<input checked="" type="checkbox"/> P <input type="checkbox"/> S
19628	74147	See Attachment A	<input checked="" type="checkbox"/> P <input type="checkbox"/> S
19628	74147	See Attachment A	<input type="checkbox"/> P <input checked="" type="checkbox"/> S
	74148	See Attachment A	<input type="checkbox"/> P <input checked="" type="checkbox"/> S
	74149	See Attachment A	<input type="checkbox"/> P <input checked="" type="checkbox"/> S
	76520	See Attachment A	<input type="checkbox"/> P <input checked="" type="checkbox"/> S

3. AUTHORIZED POINT(S) OF DIVERSION (POD) / APPROPRIATION (POA)

The authorized point(s) of diversion / appropriation for the water right modified by the transfer are as follows:

PERMIT NUMBER	DECREE or CERTIFICATE	POD / POA #	SOURCE	LOCATION - MEASURED DISTANCES
	74146	1P	See Attachment A	
19628	74147	2P	See Attachment A	
19628	74147	1S	See Attachment A	
624	74148	2S	See Attachment A	
	74149	3S	See Attachment A	
27841	76520	4S	See Attachment A	

RECEIVED BY OWRD

APR 03 2017

SALEM, OR

4. AUTHORIZED PLACE OF USE

The summary of the perfected change in place of use authorized by the final order approving the water right transfer is listed in Table 1.

TABLE 1 – AUTHORIZED PLACE OF USE (POU)											
CERTIFICATE	POD #	PRIORITY DATE	USE	LEGAL DESCRIPTION					ACRES	USER NAME	
				TWP	RNG	SEC	QQ	TAX LOT			
74146	1P	8/5/1900	IR	16 S	11 E	24	SW SE	2300	1.50	Hagen, Christian A. & Lisa Inez Alcazar	
74146	1P	9/1/1900	IR	16 S	11 E	24	SW SE	2300	1.00	Hagen, Christian A. & Lisa Inez Alcazar	
74147	2P	10/29/1913	IR	16 S	11 E	24	SW SE	2300	0.50	Hagen, Christian A. & Lisa Inez Alcazar	
74146	1P	8/5/1900	IR	17 S	11 E	2	NE NE	106	3.00	Sizoo, Robert W. & Turner, Susan D.	
74147	2P	10/29/1913	IR	16 S	11 E	25	NE SE	702	1.00	*Walton, Ashley & Trevor	
74146	1P	9/1/1900	IR	16 S	11 E	34	SW SE	1303	0.67	McMahon Family Trust	
74146	1P	9/1/1900	IR	16 S	12 E	30	NW NE	900	3.47	Radcliffe & von Hurst Revocable Trust	
74146	1P	9/1/1900	IR	17 S	11 E	11	SW NE	800	1.00	Campbell, Albert & Stephanie	
74147	2P	10/29/1913	IR	16 S	11 E	28	NW NE	200	2.00	Cibelli, Frank	
									TOTAL:	14.14	*New User Name

Primary (IR):	Supplemental (IS)
74146 (IR):	74147 (IS), 74148 (IS), 74149 (IS), 76520 (IS)
74147 (IR):	74148 (IS), 74149 (IS), 76520 (IS)

5. MAP AND SITE REPORT

Attached is a map and site report for each water right listed in Table 1 that satisfies the requirements of OAR 690-385-7400.

RECEIVED BY OWRD


APR 03 2017

July 2013

SALEM, OR

6. SIGNATURES

The district certifies that it has inspected the place of use listed in Table I, and confirms the change in place of use has been completed consistent with the terms and conditions of the final order approving the transfer.



Signature of District Manager and
Secretary to the Board

3-28-2017

Date

Kenneth B. Rieck

Type or Print Name of District Manager
and Secretary to the Board

RECEIVED BY OWRD

APR 03 2017

SALEM, OR

TUMALO IRRIGATION DISTRICT CERTIFICATES: SOURCE/POINT OF DIVERSION

Attachment A

ID #	Primary Cert. #	Source	Location
1P	74146 Tumalo 1911 Decree V1, P135 & V16, P188.	Tumalo Creek, tributary to the Deschutes River 8/5/1900, Sept. 1900, 4/28/1905, 5/27/1907 & 6/1/1907	17S 11E W.M. 23 SW/NE - Tumalo Feed Canal - N 70° 21' W.; 1550 feet from East 1/4 corner of Section 23 (Tumalo Creek POD #1) 18S 10E W.M. 2 NW/SW - N. 14° 02' E.; 1713 feet from South 1/4 corner of Section 2 (Tumalo Creek POD #2)
2P	74147 Permit #19628	Tumalo Creek, tributary to the Deschutes River 10/29/1913	17S 11E W.M. 23 SW/NE - Tumalo Feed Canal (Tumalo Creek POD #1) - N. 70° 21' W.; 1550 feet from East 1/4 corner of Section 23
3P	74146-CW (formerly 76106, CW-9) Permit #27840	Tumalo Creek and Upper Tumalo Reservoir, constructed under Permit R-2743, tributaries of the Deschutes River 12/8/1961	17S 11E W.M. 23 SE/NE - Tumalo Creek - 2080 feet South and 1310 feet West from NE Corner of Section 23 16S 11E W.M. 33 SE/SW - Upper Tumalo Reservoir
9P	83571	TID Bend Feed Canal 10/31/1900	2050 Feet West from NE Corner of Section 32 (POD #9)
Supp. Cert. #			
1S	74147 to 74146 Permit #19628	Tumalo Creek, tributary to the Deschutes River 10/29/1913	17S 11E W.M. 23 SW/NE - Tumalo Feed Canal (Tumalo Creek POD #1) - N 70° 21' W.; 1550 feet from East 1/4 corner of Section 23
2S	74148 to 74146, 74147, 74149, 74146-CW Permit #624	Crescent Lake Reservoir, constructed under Permit R-102, tributary to Crescent Creek 4/7/1911	24S 6E W.M. 11 SE/SW and SW/SE
3S	74149 to 74146, 74147, 74146-CW Deschutes 1928 Decree V9, P362	Deschutes River, tributary to the Columbia River 1905	17S 12E W.M. 32 NW/NE - Bend Feed Canal - 100 feet South and 550 feet East from N1/4 corner of Section 32
4S	76520 to 74146, 74147, 74148 74149, 74146-CW Permit #27841	Crescent Lake Reservoir, constructed under Permit R-2744, tributary to Crescent Creek and the Little Deschutes River 12/8/1961	17S 12E W.M. 32 NW/NE - Deschutes River (Tumalo ID Bend Feed Canal) - 2050 feet West from NE corner of Section 32 24S 6E W.M. 11 SE/SW - Crescent Lake Reservoir
11S	76714	Crane Prairie Reservoir, constructed under Permit R-1687, tributary of Deschutes River 2/28/1913	COID North Canal: 850 Feet North and 630 feet West from the E1/4 Corner of Section 29 (POD #11)

RECEIVED BY OWRD

APR 03 2017

SALEM, OR

2015 Transfers by Certificate Number

CERTIFICATE: 74146

PROPOSED PLACE OF USE:

IRRIGATION

Twp	Rng	Mer	Sec	Q-Q	Acres	Tax Lot	Water User	Priority Date	Notice
16 S	11 E	WM	24	SW SE	1.50	2300	Hagen	8/5/1900	N15.001
16 S	11 E	WM	24	SW SE	1.00	2300	Hagen	9/1/1900	N15.001
17 S	11 E	WM	2	NE NE	3.00	106	Sizoo/Turner	8/5/1900	N15.002
16 S	11 E	WM	34	SW SE	0.67	1303	McMahon Fam. Trust	9/1/19000	N15.004
16 S	12 E	WM	30	NW NE	3.47	900	Radcliffe/von Hurst	9/1/1900	N15.004
17 S	11 E	WM	11	SW NE	1.00	800	Campbell	9/1/100	N15.005
Total:					10.64				

CERTIFICATE: 74147 PRIORITY: 10/29/1913

PROPOSED PLACE OF USE:

IRRIGATION

Twp	Rng	Mer	Sec	Q-Q	Acres	Tax Lot	Water User	Notice
16 S	11 E	WM	24	SW SE	0.50	2300	Hagen	N15.001
16 S	11 E	WM	25	NE SE	1.00	702	Walton	N15.003
16 S	11 E	WM	28	NW NE	2.00	200	Cibelli	N15.007
Total:					3.50			

SUPPLEMENTAL CERTIFICATE: 74147, PRIORITY: 10/29/1913

PROPOSED PLACE OF USE:

IRRIGATION

Twp	Rng	Mer	Sec	Q-Q	Acres	Tax Lot	Water User	Notice
16 S	11 E	WM	24	SW SE	1.50	2300	Hagen	N15.001
16 S	11 E	WM	24	SW SE	1.00	2300	Hagen	N15.001
17 S	11 E	WM	2	NE NE	3.00	106	Sizoo/Turner	N15.002
16 S	11 E	WM	34	SW SE	0.67	1303	McMahon Fam. Trust	N15.004
16 S	12 E	WM	30	NW NE	3.47	900	Radcliffe/von Hurst	N15.004
17 S	11 E	WM	11	SW NE	1.00	800	Campbell	N15.005
Total:					10.64			

RECEIVED BY OWRD

APR 03 2017

SALEM, OR

SUPPLEMENTAL CERTIFICATE: 74148, PRIORITY: 09/01/1900

PROPOSED PLACE OF USE:

IRRIGATION

Twp	Rng	Mer	Sec	Q-Q	Acres	Tax Lot	Water User	Notice
16 S	11 E	WM	24	SW SE	1.50	2300	Hagen	N15.001
16 S	11 E	WM	24	SW SE	1.00	2300	Hagen	N15.001
17 S	11 E	WM	2	NE NE	3.00	106	Sizoo/Turner	N15.002
16 S	11 E	WM	34	SW SE	0.67	1303	McMahon Fam. Trust	N15.004
16 S	12 E	WM	30	NW NE	3.47	900	Radcliffe/von Hurst	N15.004
17 S	11 E	WM	11	SW NE	1.00	800	Campbell	N15.005
16 S	11 E	WM	24	SW SE	0.50	2300	Hagen	N15.001
16 S	11 E	WM	25	NE SE	1.00	702	Walton	N15.003
16 S	11 E	WM	28	NW NE	2.00	200	Cibelli	N15.007
Total:					14.14			

SUPPLEMENTAL CERTIFICATE: 74149, PRIORITY: 1905

PROPOSED PLACE OF USE:

IRRIGATION

Twp	Rng	Mer	Sec	Q-Q	Acres	Tax Lot	Water User	Notice
16 S	11 E	WM	24	SW SE	1.50	2300	Hagen	N15.001
16 S	11 E	WM	24	SW SE	1.00	2300	Hagen	N15.001
17 S	11 E	WM	2	NE NE	3.00	106	Sizoo/Turner	N15.002
16 S	11 E	WM	34	SW SE	0.67	1303	McMahon Fam. Trust	N15.004
16 S	12 E	WM	30	NW NE	3.47	900	Radcliffe/von Hurst	N15.004
17 S	11 E	WM	11	SW NE	1.00	800	Campbell	N15.005
16 S	11 E	WM	24	SW SE	0.50	2300	Hagen	N15.001
16 S	11 E	WM	25	NE SE	1.00	702	Walton	N15.003
16 S	11 E	WM	28	NW NE	2.00	200	Cibelli	N15.007
Total:					14.14			

SUPPLEMENTAL CERTIFICATE: 76520, PRIORITY: 12/08/1961

PROPOSED PLACE OF USE:

IRRIGATION

Twp	Rng	Mer	Sec	Q-Q	Acres	Tax Lot	Water User	Notice
16 S	11 E	WM	24	SW SE	1.50	2300	Hagen	N15.001
16 S	11 E	WM	24	SW SE	1.00	2300	Hagen	N15.001
17 S	11 E	WM	2	NE NE	3.00	106	Sizoo/Turner	N15.002
16 S	11 E	WM	34	SW SE	0.67	1303	McMahon Fam. Trust	N15.004
16 S	12 E	WM	30	NW NE	3.47	900	Radcliffe/von Hurst	N15.004
17 S	11 E	WM	11	SW NE	1.00	800	Campbell	N15.005
16 S	11 E	WM	24	SW SE	0.50	2300	Hagen	N15.001
16 S	11 E	WM	25	NE SE	1.00	702	Walton	N15.003
16 S	11 E	WM	28	NW NE	2.00	200	Cibelli	N15.007
Total:					14.14			

RECEIVED BY OWRD

APR 03 2017

SALEM, OR

Tumalo Irrigation District

CLAIM OF BENEFICIAL USE Site Report

Transfer Number: T- 12226

District Internal Notice #: N15.001

Name: Hagen, Christian A. & Alcazar-Hagen, Lisa Inez, 19460 Rudi Road, Bend, OR 97703

Place of Use:

USE	POD #	TWP	RNG	SEC	QQ	DLC	GOV'T LOT	TAX LOT	ACRES
IRR	1P	16S	11E	24	SW/SE	n/a	n/a	02300	2.5
IRR	2P	16S	11E	24	SW/SE	n/a	n/a	02300	0.5

District Conveyance System:

Description of Delivery System: Headgate/Weir

Headgate: NHIL-0060 Canal: North Hilburner Lateral

Beneficial Use:

Description of Beneficial Use (crop, etc.): Pasture

Method Used to Apply Water: Impact Sprinklers/Handlines

Method Used to Calculate Beneficial Use: Site Visit

User Interviewed: (x) Yes () No

Beneficial Use Made as Authorized: (x) Yes () No

Description of Beneficial Use if Less than Authorized: BLACK HASH MARKS NOT

IRRIGATED

Inspected By: Steve O'Neal
Steve O'Neal, Ditch Rider

Date: 10.4.16

RECEIVED BY OWRD

Instructions: Attach and label the corresponding final proof map.

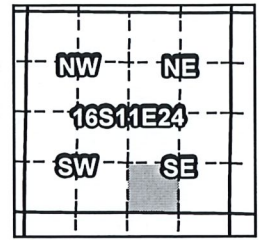
APR 03 2017

SALEM, OR

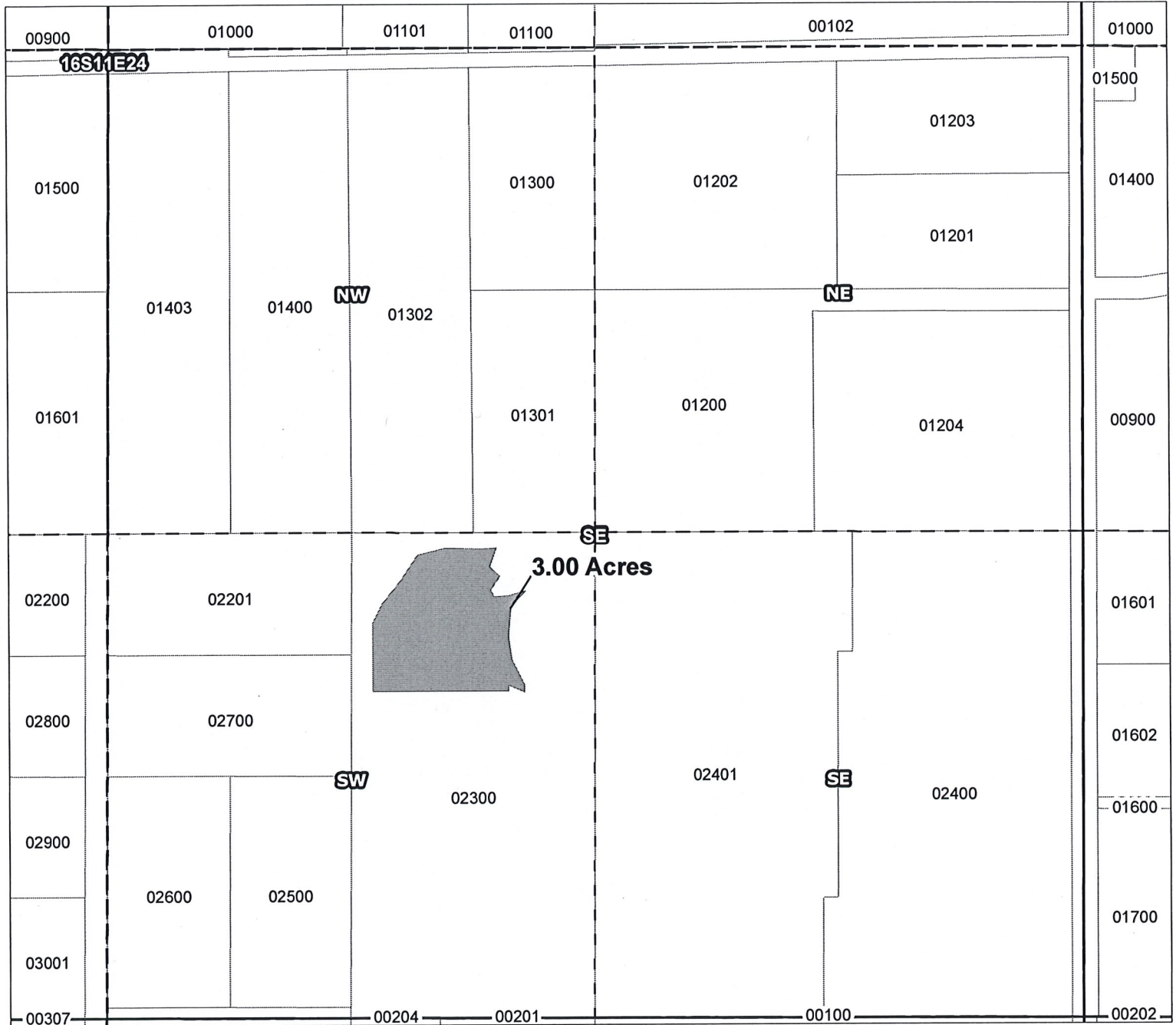
Tumalo Irrigation District

2015 District Transfer "Beneficial Use" Map

N15.001



Certificates: 74146 (IR), 74147 (IS), 74148 (IS), 74149 (IS), 76520 (IS)
 Certificates: 74147 (IR), 74148 (IS), 74149 (IS), 76520 (IS)



Taxlot 02300, 16S11E24SWSE: 2.5 ac. On, 3.0 acres Total (Cert# 74146) (IR)
 Taxlot 02300, 16S11E24SWSE: 0.5 ac. On, 3.0 acres Total (Cert# 74147) (IR)

- Canals
- Taxlots
- Rights to Transfer
- Cert 74146, 74147
- Cert 76106
- All Other Certs

RECEIVED BY OWRD

APR 03 2017

SALEM, OR



1 inch = 400 feet

Tumalo Irrigation District

CLAIM OF BENEFICIAL USE Site Report

Transfer Number: T- 12226

District Internal Notice #: N15.002

Name: Sizoo, Robert W. & Turner, Susan D., 19155 Tumalo Reservoir Road, Bend, OR 97703

Place of Use:

USE	POD #	TWP	RNG	SEC	QQ	DLC	GOV'T LOT	TAX LOT	ACRES
IRR	1P	17 S	11 E	02	NE/NE	n/a	n/a	00106	3.0

District Conveyance System:

Description of Delivery System: Headgate/Weir

Headgate: SL-0090 Canal: South Lacey

Beneficial Use:

Description of Beneficial Use (crop, etc.): Pasture


Method Used to Apply Water: Pump with inground system

Method Used to Calculate Beneficial Use: Site Visit

User Interviewed: Yes (x) No YES!

Beneficial Use Made as Authorized: (x) Yes () No

Description of Beneficial Use if Less than Authorized: _____

Inspected By: 
Michael Ingram, Ditch Rider

Date: 8/30/16

RECEIVED BY OWRD

Instructions: Attach and label the corresponding final proof map.

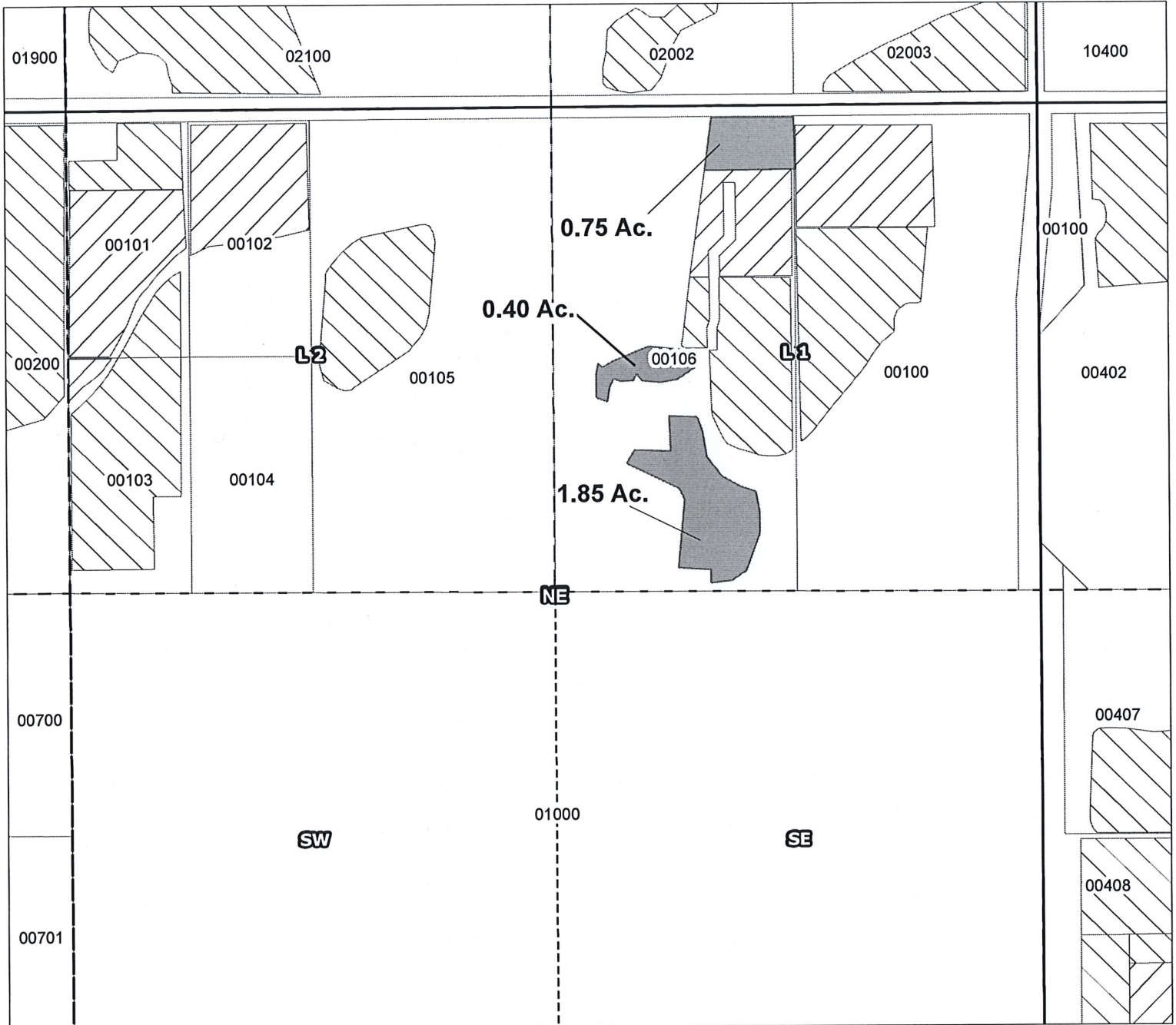
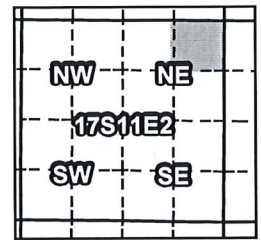
APR 03 2017

SALEM, OR

Tumalo Irrigation District

2015 District Transfer "Beneficial Use" Map

Certificates: 74146 (IR), 74147 (IS), 74148 (IS), 74149 (IS), 76520 (IS)
for Sizoo, R. & Turner, S.






Taxlot 0106, 17S11E02NENE: 3.0 ac. On, 7.6 acres Total (Cert# 74146) (IR)

RECEIVED BY OWRD

APR 08 2017

SALEM, OR

-  Canals
-  Taxlots
-  Rights to Transfer
-  Cert 74146, 74147
-  Cert 76106
-  All Other Certs



1 inch = 400 feet

Prepared by FireWhat Inc. | December 2015

Tumalo Irrigation District

CLAIM OF BENEFICIAL USE Site Report

Transfer Number: T- 12226

District Internal Notice #: N15.003

Name: Madison, Reece (sold to Walton, Ashley & Trevor), 19515 Pinehurst Rd, Bend, OR 97703

Place of Use:

USE	POD #	TWP	RNG	SEC	QQ	DLC	GOV'T LOT	TAX LOT	ACRES
IRR	2P	16S	11E	25	NE/SE	n/a	n/a	00702	1.0

District Conveyance System:

Description of Delivery System: Headgate/Weir

Headgate: NG-0050 Canal: North Gerking Lateral

Beneficial Use:

Description of Beneficial Use (crop, etc.): Orchard/Landscape Plants

Method Used to Apply Water: Impact Sprinklers

Method Used to Calculate Beneficial Use: Site Visit

User Interviewed: Yes No

Beneficial Use Made as Authorized: Yes No

Description of Beneficial Use if Less than Authorized: _____

Inspected By: Steve O'Neal
Steve O'Neal, Ditch Rider

Date: 10.4.14

RECEIVED BY OWRD

Instructions: Attach and label the corresponding final proof map.

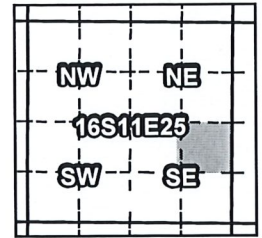
APR 03 2017

SALEM, OR

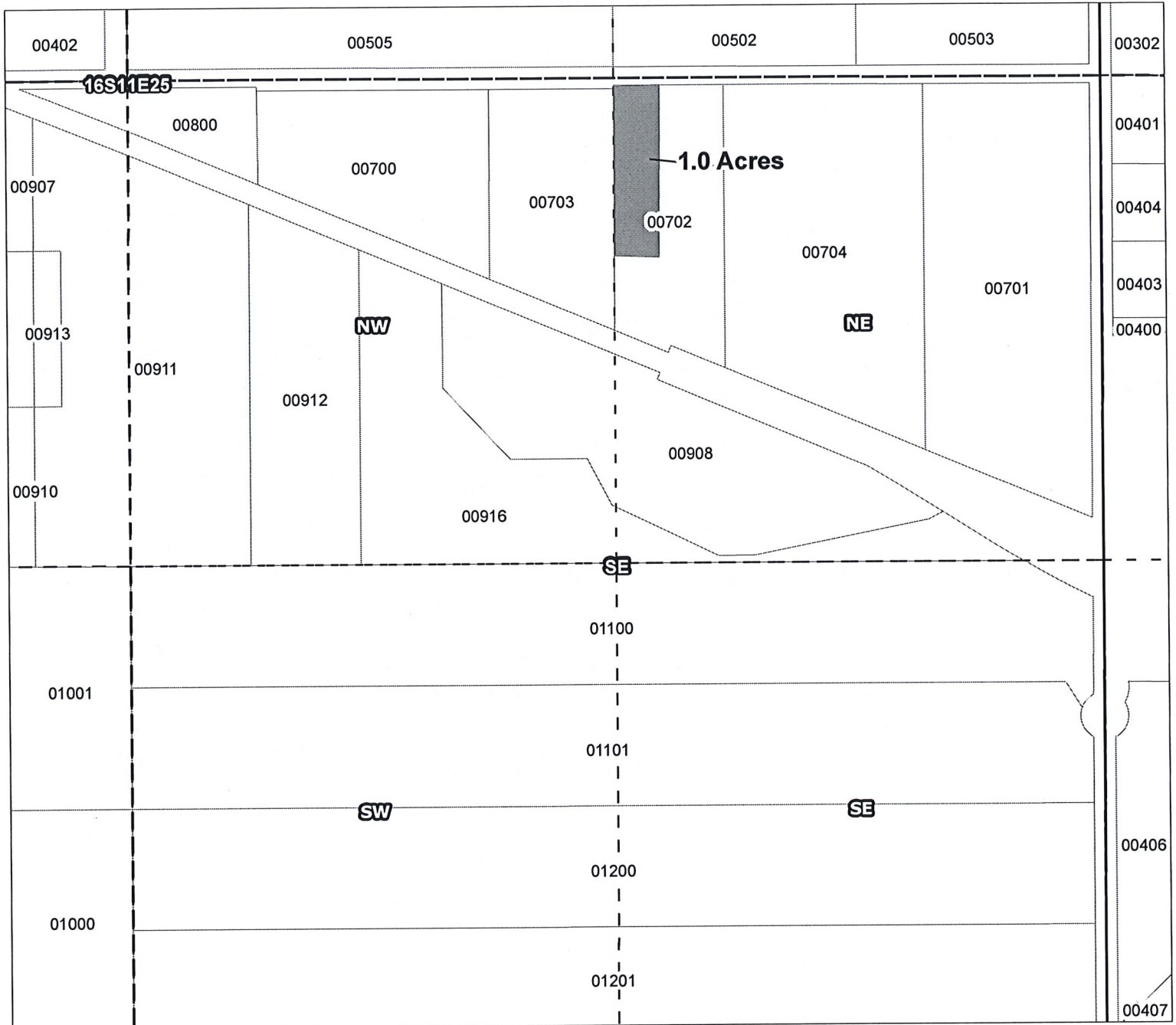
Tumalo Irrigation District

2015 District Transfer "Beneficial Use" Map

N15.03



Certificates: 74147 (IR): 74148 (IS), 74149 (IS), 76520 (IS)









Taxlot 0702, 16S11E25NESE: 1.0 ac. On, 3.2 acres Total (Cert# 74147) (IR)

RECEIVED BY OWRD

APR 03 2017

SALEM, OR

-  Canals
-  Taxlots
-  Rights to Transfer
-  Cert 74146, 74147
-  Cert 76106
-  All Other Certs



1 inch = 400 feet

Prepared by FireWhat Inc. | December 2015

Tumalo Irrigation District

CLAIM OF BENEFICIAL USE Site Report

Transfer Number: T- 12226

District Internal Notice #: N15.004

Name: McMahon Family Trust, 18660 Tumalo Reservoir Road, Bend, OR 97703

Place of Use:

USE	POD #	TWP	RNG	SEC	QQ	DLC	GOV'T LOT	TAX LOT	ACRES
IRR	1P	16 S	11 E	34	SW/SE	n/a	n/a	01303	0.67

District Conveyance System:

Description of Delivery System: Pond and Pump

Headgate: SA-0020 Canal: South Allen Lateral

Beneficial Use:

Description of Beneficial Use (crop, etc.): Pasture/Lawn

Method Used to Apply Water: Automated Sprinklers/Handlines

Method Used to Calculate Beneficial Use: Site Visit

User Interviewed: Yes No

Beneficial Use Made as Authorized: Yes No

Description of Beneficial Use if Less than Authorized: _____

Inspected By: 
Michael Ingram, Ditch Rider

Date: 8/30/16

Instructions: Attach and label the corresponding final proof map.

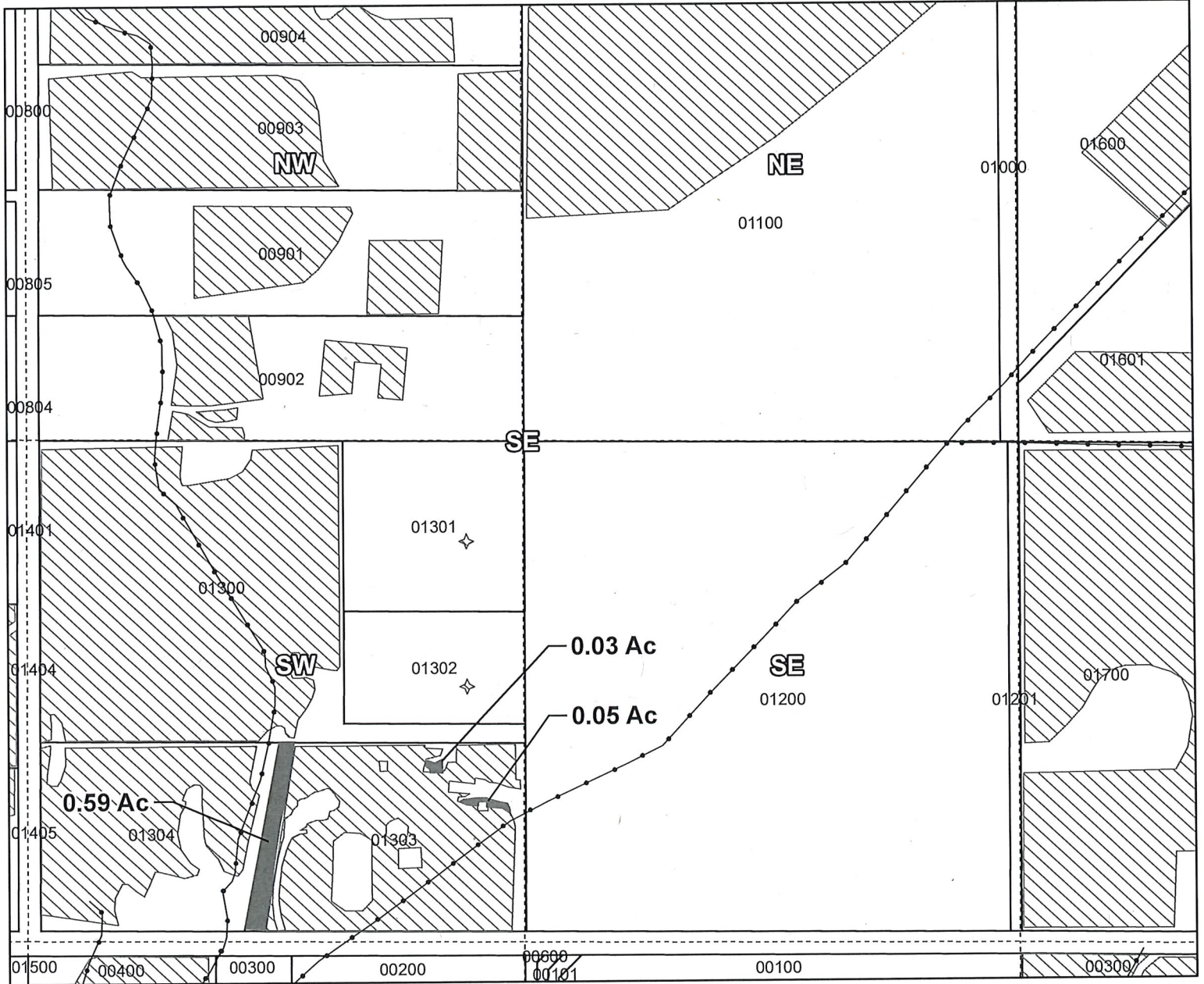
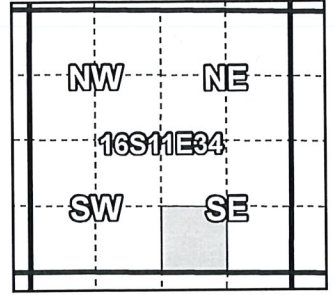
RECEIVED BY OWRD
APR 03 2017
SALEM, OR

Tumalo Irrigation District

2015 District Transfer "Beneficial Use" Map

Certificates: 74146(IR), 74147(IS), 74148(IS), 74149(IS), 76520(IS)

for McMahon Family Trust



Taxlot 01303, 16S11E34SWSE: 0.67 Acres On, 6.53 Acres Remaining (Cert. 74146)

- Pipelines and Canals
- Transfer
- Taxlots
- ▨ Primary Water Right

Received by OWRD

AUG 22 2019

Salem, OR



1 inch = 400 feet

Prepared by Tumalo Irrigation District | June 2019

Tumalo Irrigation District

CLAIM OF BENEFICIAL USE Site Report

Transfer Number: T- 12226

District Internal Notice #: N15.004

Name: Radcliffe & von Hurst Revocable Trust, 65160 Highland Road, Bend, OR 97703

Place of Use:

USE	POD #	TWP	RNG	SEC	QQ	DLC	GOV'T LOT	TAX LOT	ACRES
IRR	1P	16 S	12 E	30	NW/NE	n/a	n/a	00900	3.47

District Conveyance System:

Description of Delivery System: Valve

Headgate: NHIGH-0040 Canal: North Highland Lateral

Beneficial Use:

Description of Beneficial Use (crop, etc.): Pasture/Landscape/Lawn

Method Used to Apply Water: Impact Sprinklers/Handlines

Method Used to Calculate Beneficial Use: GPM

User Interviewed: Yes No

Beneficial Use Made as Authorized: Yes No

Description of Beneficial Use if Less than Authorized: _____

Inspected By: Steve O'Neal
Steve O'Neal, Ditch Rider

Date: 8.30.16

Instructions: Attach and label the corresponding final proof map.

RECEIVED BY OWRD

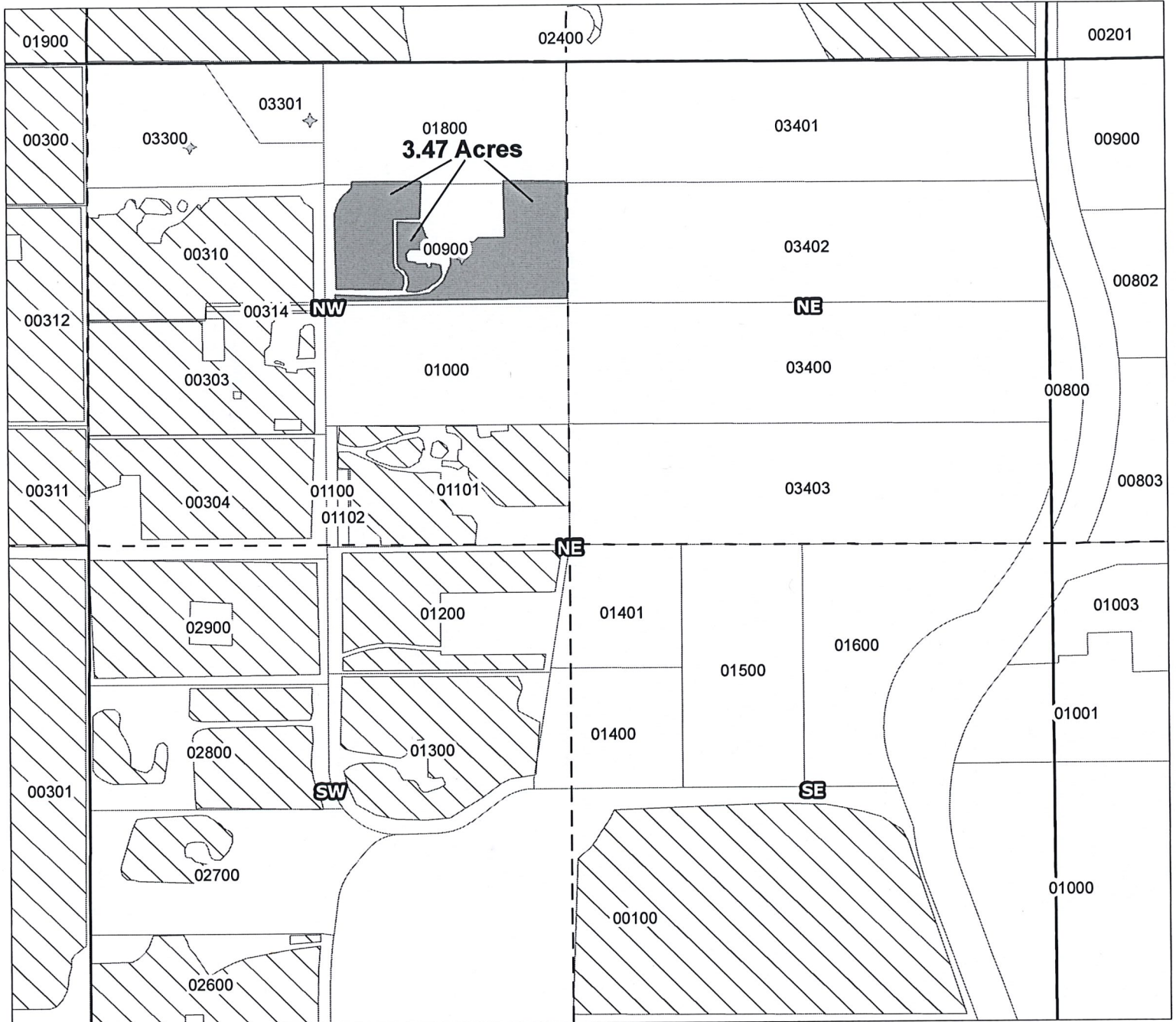
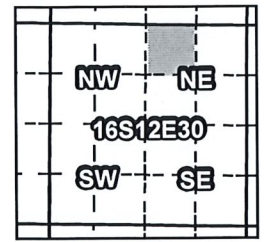
APR 03 2017

SALEM, OR

Tumalo Irrigation District

2015 District Transfer "Beneficial Use" Map

Certificates: 74146 (IR): 74147 (IS), 74148 (IS), 74149 (IS), 76520 (IS)
for Radcliffe/von Hurst Tr.



Taxlot 0900, 16S12E30NWNE: 3.47 ac. On, 3.47 acres Total (Cert# 74146) (IR)

RECEIVED BY OWRD

APR 03 2017

SALEM, OR

- Canals
- Taxlots
- Rights to Transfer
- Cert 74146, 74147
- Cert 76106
- All Other Certs



1 inch = 400 feet

Prepared by FireWhat Inc. | December 2015

Tumalo Irrigation District

CLAIM OF BENEFICIAL USE Site Report

Transfer Number: T- 12226

District Internal Notice #: N15.005

Name: Campbell, Albert & Stephanie - 63890 Tyler Road, Bend, OR 97703

Place of Use:

USE	POD #	TWP	RNG	SEC	QQ	DLC	GOV'T LOT	TAX LOT	ACRES
IRR	1P	17 S	11 E	11	SW/NE	n/a	n/a	00800	1.00

District Conveyance System:

Description of Delivery System: Pond, Pump, Headgate/Weir

Headgate: SP-0010 Canal: South Parkhurst Lateral

Beneficial Use:

Description of Beneficial Use (crop, etc.): Pasture


Method Used to Apply Water: Impact Sprinklers/Handlines

Method Used to Calculate Beneficial Use: Site Visit

User Interviewed: Yes () ~~No~~

Beneficial Use Made as Authorized: (x) Yes () No

Description of Beneficial Use if Less than Authorized: _____

Inspected By: 
Michael Ingram, Ditch Rider

Date: 8/31/16

RECEIVED BY OWRD

Instructions: Attach and label the corresponding final proof map.

APR 03 2017

SALEM, OR

Tumalo Irrigation District

CLAIM OF BENEFICIAL USE Site Report

Transfer Number: T- 12226 District Internal Notice #: N15.007

Name: Cibelli, Frank - 18281 Couch Market Road, Bend, OR 97703

Place of Use:

USE	POD #	TWP	RNG	SEC	QQ	DLC	GOV'T LOT	TAX LOT	ACRES
IRR	2P	16 S	11 E	28	NW/NE	n/a	n/a	00200	2.00

District Conveyance System:

Description of Delivery System: Seepage

Headgate: SWC-0049 Canal: South West Couch

Beneficial Use:

Description of Beneficial Use (crop, etc.): Landscape


Method Used to Apply Water: Flood Irrigation/Pump

Method Used to Calculate Beneficial Use: Site Visit

User Interviewed: Yes No

Beneficial Use Made as Authorized: Yes No

Description of Beneficial Use if Less than Authorized: _____

Inspected By: 
Michael Ingram, Ditch Rider

Date: 8/30/16

RECEIVED BY OWRD

APR 03 2017

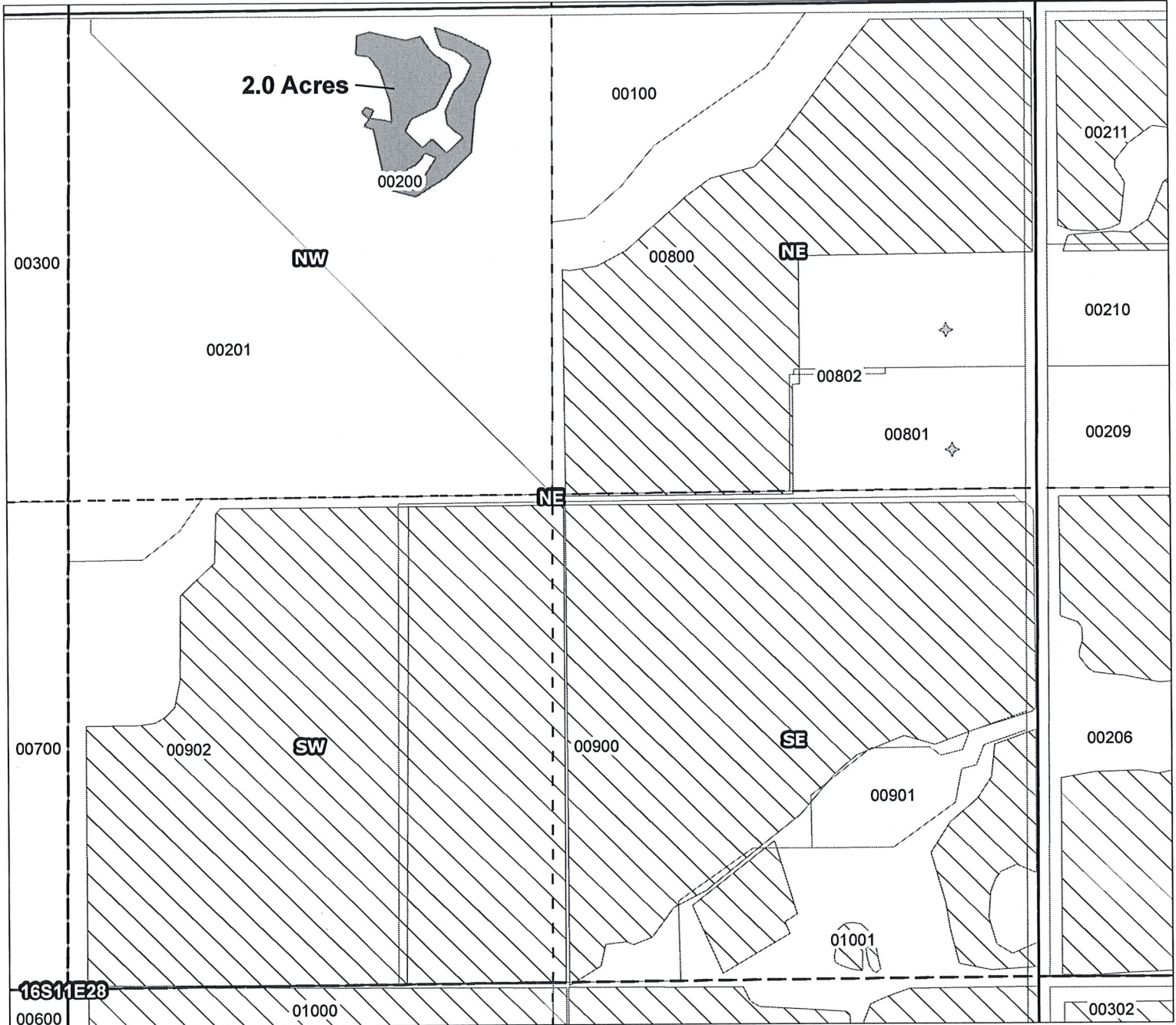
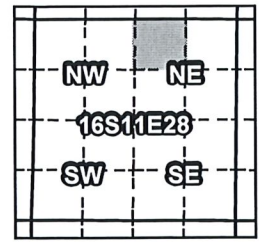
SALEM, OR

Instructions: Attach and label the corresponding final proof map.

Tumalo Irrigation District

2015 District Transfer "Beneficial Use" Map

Certificates: 74147 (IR): 74148 (IS), 74149 (IS), 76520 (IS)
for Cibelli, F.




Taxlot 0200, 16S11E28NWNE: 2.0 ac. On, 2.0 acres Total (Cert# 74147) (IR)

RECEIVED BY OWRD

APR 03 2017

SALEM, OR

-  Canals
-  Taxlots
-  Rights to Transfer
-  Cert 74146, 74147
-  Cert 76106
-  All Other Certs



1 inch = 400 feet

Prepared by FireWhat Inc. | December 2015