



Oregon Water Resources Department  
 725 Summer Street NE, Suite A  
 Salem, Oregon 97301  
 (503) 986-0900  
 www.wrd.state.or.us

# Request for Assignment

RECEIVED

AUG 19 2019

OWRD

If the Department determines that the application is incomplete, fees have not been paid, or the required documents are not acceptable, the application and all fees submitted will be returned to the applicant.

If for multiple rights, a separate form and fee for each right will be required.

I, Ada McMillan  
 (Name of Current Holder of Record)

c/o Lama McMillan 17900 10<sup>th</sup> Ave NW Shoreline, WA 98177 206-954-4098  
 (Mailing Address) (City) (State) (Zip) (Phone #)

- hereby assign all my interest in and to the entire application/permit/transfer/limited license/groundwater statement; (example, sold all the land authorized under the right)
- hereby assign all my interest in and to a portion of application/permit/transfer/limited license/groundwater statement; (You must include a map showing the portion of the application/permit/transfer order/limited license/groundwater statement to be assigned. Example, sold a portion of the land authorized under the right)
- hereby assign a portion of my interest in and to the entire application/permit/transfer/limited license/groundwater statement; (example, adding an additional person)

Application # \_\_\_\_\_; Permit # \_\_\_\_\_; Transfer # T-11973;

Limited License # \_\_\_\_\_; Groundwater Statement # \_\_\_\_\_;

as filed in the office of the Water Resources Director, to:

Edward and Mary Andersen

(Name of New Owner)

50233 Highway 402

(Mailing Address)

Monument, OR 97864

(City) (State) (Zip)

541-934-2255

(Phone #)

**Note:** If there are other owners of the property described in the application, permit, transfer order, limited license, or groundwater statement, you must provide a list of all other owners' names and mailing addresses and attach it to this form. Write the initials (first letters) of your first and last names at the spot indicated below \_\_\_\_\_

I hereby certify that I have notified all other owners of the property described in this application, permit, transfer order, limited license, or groundwater statement of this Request of Assignment.

Witness my hand this 13<sup>th</sup> day of May, 20 19.  
 (Day) (Month) (Year)

Signature of Current Holder of Record Ada M. McMillan by Lama J. McMillan (POA)

**Failure to provide any of the required information will result in the return of your application.**

This certifies assignment and record change at Oregon Water Resources Department effective 8:00 a.m. on date of receipt at Salem, Oregon.  
 Fee receipt # 130589  
 For Director by Mary F. Bjork, Program Analyst in Water Rights Division. Mary F. Bjork

The completed "Request for Assignment" form *must* be submitted to the Department along with the recording fee of \$100.

RECEIVED

JUL 29 2019

OWRD

Part. Assign. - Approve  
 WSB 8-28-19



Oregon Water Resources Department  
 725 Summer Street NE, Suite A  
 Salem, Oregon 97301  
 (503) 986-0900  
 www.wrd.state.or.us

# Request for Assignment

**If the Department determines that the application is incomplete, fees have not been paid, or the required documents are not acceptable, the application and all fees submitted will be returned to the applicant.**

If for multiple rights, a separate form and fee for each right will be required.

I, Michele Engle  
 (Name of Current Holder of Record)  
 P O Box 441 A Monument OR 97864 541-934-2518  
 (Mailing Address) (City) (State) (Zip) (Phone #)

- hereby assign all my interest in and to the entire application/permit/transfer/limited license/groundwater statement; (example, sold all the land authorized under the right)
- hereby assign all my interest in and to a portion of application/permit/transfer/limited license/groundwater statement; (*You must include a map showing the portion of the application/permit/transfer order/limited license/groundwater statement to be assigned.* Example, sold a portion of the land authorized under the right)
- hereby assign a portion of my interest in and to the entire application/permit/transfer/limited license/groundwater statement; (example, adding an additional person)

Application # \_\_\_\_\_; Permit # \_\_\_\_\_; Transfer # T-11973;  
 Limited License # \_\_\_\_\_; Groundwater Statement # \_\_\_\_\_;

as filed in the office of the Water Resources Director, to:

Todd & Kelly Hoodenpyl

(Name of New Owner)  
 P O Box 1147 Tillamook OR 97141 971-237-3652  
 (Mailing Address) (City) (State) (Zip) (Phone #)

**Note:** If there are other owners of the property described in the application, permit, transfer order, limited license, or groundwater statement, you must provide a list of all other owners' names and mailing addresses and attach it to this form. Write the initials (first letters) of your first and last names at the spot indicated below \_\_\_\_\_.

ME I hereby certify that I have notified all other owners of the property described in this application, permit, transfer order, limited license, or groundwater statement of this Request of Assignment.

Witness my hand this 15 day of August, 2019.  
 (Day) (Month) (Year)

Signature of Current Holder of Record Michele Engle

**Failure to provide any of the required information will result in the return of your application.**

This certifies assignment and record change at Oregon Water Resources Department effective 8:00 a.m. on date of receipt at Salem, Oregon.  
 Fee receipt # 130589  
 For Director by Mary F. Bjork, Program Analyst in Water Rights Division. MFB

The completed "Request for Assignment" form *must* be submitted to the Department along with the recording fee of \$100.

Part. Assign - Approve  
MSB 8-28-19



Oregon Water Resources Department  
 725 Summer Street NE, Suite A  
 Salem, Oregon 97301  
 (503) 986-0900  
 www.wrd.state.or.us

# Request for Assignment

If the Department determines that the application is incomplete, fees have not been paid, or the required documents are not acceptable, the application and all fees submitted will be returned to the applicant.

If for multiple rights, a separate form and fee for each right will be required.

I, Daryl Andersen  
 (Name of Current Holder of Record)

PO Box 402 Westhope, ND 58793 701-263-1245  
 (Mailing Address) (City) (State) (Zip) (Phone #)

- hereby assign all my interest in and to the entire application/permit/transfer/limited license/groundwater statement; (example, sold all the land authorized under the right)
- hereby assign all my interest in and to a portion of application/permit/transfer/limited license/groundwater statement; (*You must include a map showing the portion of the application/permit/transfer order/limited license/groundwater statement to be assigned.* Example, sold a portion of the land authorized under the right)
- hereby assign a portion of my interest in and to the entire application/permit/transfer/limited license/groundwater statement; (example, adding an additional person)

Application # \_\_\_\_\_; Permit # \_\_\_\_\_; Transfer # T-11973;  
 Limited License # \_\_\_\_\_; Groundwater Statement # \_\_\_\_\_;

**RECEIVED**  
**AUG 19 2019**

as filed in the office of the Water Resources Director, to:

Daniel Emerson  
 (Name of New Owner)  
PO Box 291 Monument, OR 97864 541-934-2034  
 (Mailing Address) (City) (State) (Zip) (Phone #)

**OWRD**

**Note:** If there are other owners of the property described in the application, permit, transfer order, limited license, or groundwater statement, you must provide a list of all other owners' names and mailing addresses and attach it to this form. Write the initials (first letters) of your first and last names at the spot indicated below \_\_\_\_\_.

DA I hereby certify that I have notified all other owners of the property described in this application, permit, transfer order, limited license, or groundwater statement of this Request of Assignment.

Witness my hand this 21<sup>st</sup> day of May, 20 19.  
 (Day) (Month) (Year)

Signature of Current Holder of Record Daryl Andersen

**Failure to provide any of the required information will result in the return of your application.**

This certifies assignment and record change at Oregon Water Resources Department effective 8:00 a.m. on date of receipt at Salem, Oregon.  
 Fee receipt # 130589  
 For Director by Mary F. Bjork, Program Analyst in Water Rights Division. Mary F. Bjork

The completed "Request for Assignment" form *must* be submitted to the Department along with the recording fee of \$100.

**RECEIVED**

**JUL 29 2019**

WR

**OWRD**

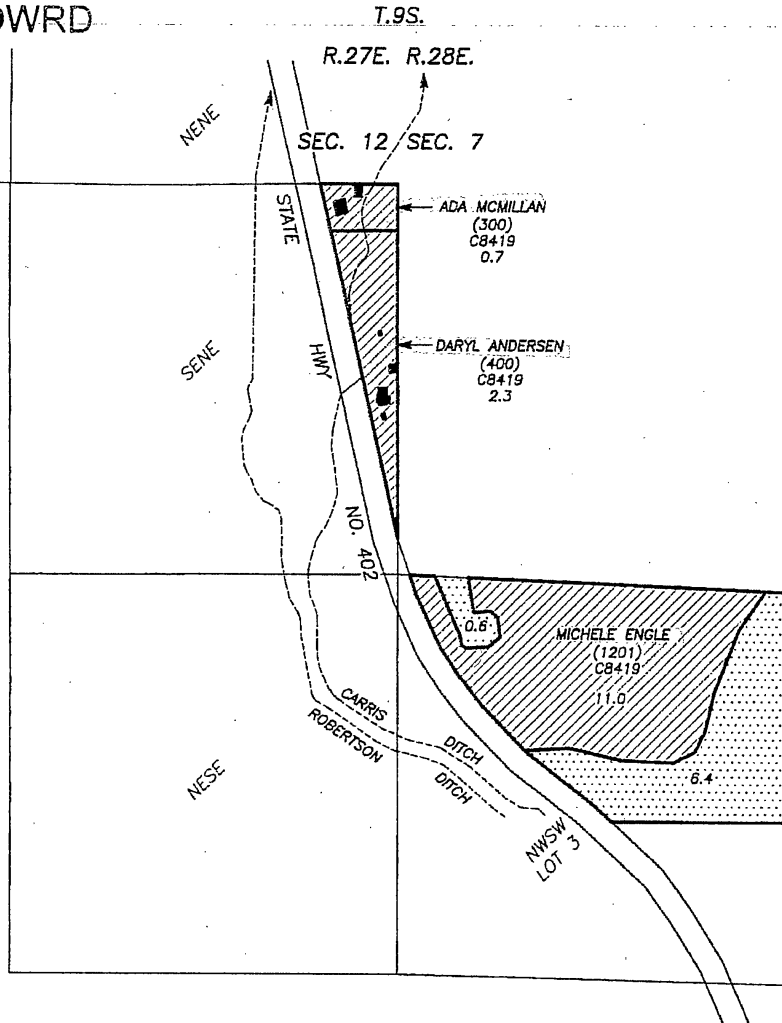
Part. Assign. - Approve  
 MBB 8-28-19

RECEIVED

AUG 26 2019

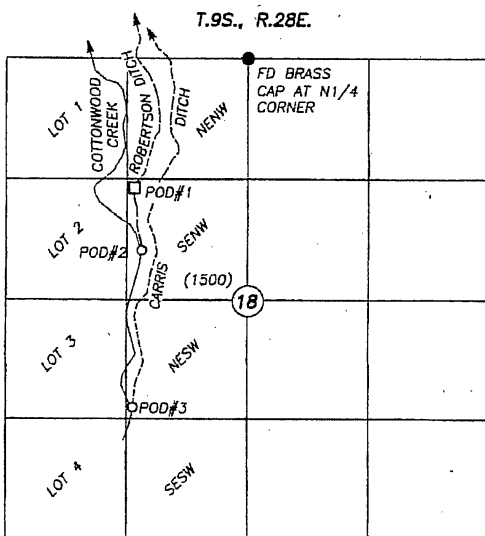
MAP 1 OF 3  
APPLICATION 1

OWRD



SCALE: 1"=400'

- AUTHORIZED POD #1
- PROPOSED POD #2
- PROPOSED POD #3
- DITCH
- PIPELINE
- ( ) TAX LOT
- PLACE OF USE C-8419 PRIORITY DATE 1925
- VOLUNTARY CANCELLATION C-8419



SCALE: 1"=1320'

**MICHELE ENGLE**  
 AUTHORIZED POD: OLD  
 ROBERTSON DITCH POD#1  
 1450' SOUTH & 1450' EAST  
 FROM NW CORNER SEC 18,  
 T.9S., R.28E.

**MICHELE ENGLE**  
 PROPOSED POD: RELOCATED  
 ROBERTSON DITCH POD#2  
 2090' SOUTH & 1160' WEST  
 FROM N1/4 CORNER SEC 18,  
 T.9S., R.28E.

**DARYL ANDERSEN**  
 AUTHORIZED POD: OLD  
 ROBERTSON DITCH POD#1  
 1450' SOUTH & 1450' EAST  
 FROM NW CORNER SEC 18,  
 T.9S., R.28E.

**DARYL ANDERSEN**  
 PROPOSED POD: RELOCATED  
 CARRIS DITCH POD#3  
 3830' SOUTH & 1250' WEST  
 FROM N1/4 CORNER SEC 18,  
 T.9S., R.28E.

**ADA MCMILLAN**  
 AUTHORIZED POD: OLD  
 ROBERTSON DITCH POD#1  
 1450' SOUTH & 1450' EAST  
 FROM NW CORNER SEC 18,  
 T.9S., R.28E.


**ADA MCMILLAN**  
 PROPOSED POD: RELOCATED  
 CARRIS DITCH POD#3  
 3830' SOUTH & 1250' WEST  
 FROM N1/4 CORNER SEC 18,  
 T.9S., R.28E.

PREPARED BY  
 ROBERT D. BAGETT  
 217 N. CANYON BLVD.  
 JOHN DAY, OR 97845  
 DECEMBER 20, 2014

RECEIVED BY OWRD

JAN 23 2015

SALEM, OR



DISCLAIMER: THIS MAP IS NOT INTENDED TO PROVIDE LEGAL  
 DIMENSIONS OR LOCATIONS OF PROPERTY OWNERSHIP LINES.

1 11973