


Owyhee Irrigation District
17 South First Street
Nyssa, Oregon 97913



Phone: (541) 372-3540
Fax: (541) 372-2437

August 30, 2019

**Oregon Water Resources Department
Attn: Ann
725 Summer Street, N.E., Suite A
Salem, Oregon 97301**

RE: Claim of Beneficial Use report

Good morning Ann,

Enclosed is the Claim of Beneficial Use report and the Site Reports and a Final Proof Map for the following people:

**Newell Cleaver and Wendy Cleaver
Ryan Joyce
Dennis and Effie Martin
Randall Trust
Tom and Pamela Tschida
Florence Bancroft**

Hope this finds you doing well.

If you would have any questions please contact me.

Sincerely,

**Kris Ward
Owyhee Irrigation District**

RECEIVED

SEP 05 2019

OWRD



Oregon Water Resources Department
 725 Summer Street NE, Suite A
 Salem, Oregon 97301-1266
 (503) 986-0900
 www.wrd.state.or.us

District Permanent Water Right Transfer Claim of Beneficial Use

RECEIVED
 SEP 05 2019
 OWRD

1. APPLICANT INFORMATION

District: Owyhee Irrigation District
 Contact Person: Kris Ward Phone: 541-372-3540
 *Mailing Address: 422 Thunderway Blvd
 City: Nipon State: OR Zip: 97913
 E-Mail address: krisw@fmtc.com
 Transfer Number: T - 12849

2. WATER RIGHT(S)

Pursuant to OAR Chapter 690, Division 385, the district is submitting to the Water Resources Department this claim of beneficial use, with the appropriate fee, for the following water right(s):
 NOTE: Fees do not apply if the priority date is prior to July 9, 1987.

PERMIT NUMBER	CERTIFICATE NUMBER	DECREE (name, volume, and page)	PRIMARY (P) OR SUPP (S)
-	75691		<input checked="" type="checkbox"/> P <input type="checkbox"/> S
-			<input type="checkbox"/> P <input type="checkbox"/> S
-			<input type="checkbox"/> P <input type="checkbox"/> S
-			<input type="checkbox"/> P <input type="checkbox"/> S

3. AUTHORIZED POINT(S) OF DIVERSION (POD) / APPROPRIATION (POA)

The authorized point(s) of diversion / appropriation for the water right modified by the transfer are as follows:

PERMIT NUMBER	DECREE or CERTIFICATE				POD / POA #	SOURCE	LOCATION - MEASURED DISTANCES
	Twp	Rng	Mer	Sec			
-					Q-Q	Measured Distances	
-	22 S	45 E	WM	20	NW SE	OWYHEE DAM: 200 FEET SOUTH AND 2010 FEET WEST FROM THE COMMON CORNER OF SECTIONS 20 AND 21	
-	22 S	45 E	WM	20	NW SE	GLORY HOLE SPILLWAY: 200 FEET SOUTH AND 1680 FEET WEST FROM THE COMMON CORNER TO SECTIONS 20 AND 21	
-	22 S	45 E	WM	21	NW SW	TUNNEL 1: 495 FEET EAST AND 264 FEET SOUTH FROM THE COMMON CORNER TO SECTIONS 20 AND 21	

4. AUTHORIZED PLACE OF USE

RECEIVED
SEP 05 2019
OWRD

The summary of the perfected change in place of use authorized by the final order approving the water right transfer is listed in Table 1.


CERTIFICATE DECREE or PERMIT	POD / POA #	PRIORITY DATE	USE	LEGAL DESCRIPTION							ACRES	USER NAME
				TWP	RNG	SEC	QQ	DLC	GOV'T LOT	TAX LOT		
75691		8/19/34	IR	20S	45E	13	MESE			1300	4.0	Fluence Bancroft
75691		8/19/34	IR	20S	45E	13	MESE			1300	4.5	Fluence Bancroft
75691		" "	IR	20S	45E	12	SUSE			1300	2.5	Fluence Bancroft
75691		8/19/34	IR	17S	47E	8	MESE			1000	0.6	Im Lockhart
75691		8/19/34	IR	17S	47E	3	MESE			100	0.3	Randall Sweet
75691		" "	IR	21S	46E	11	SESE			1600	0.45	Nemo Martin
75691		8/19/34	IR	17S	46E	26	SUSE			7000	3.16	Ryan Joyce
75691		8/15/16	IR	17S	46E	26	SESE			7000	1.8	Ryan Joyce
75691		8/15/34	IR	20S	46E	17	MESE			200/201	1.2	Newell Cleaver, Wendy Cleaver
75691		" "	IR	20S	46E	17	SUSE			200/201	1.9	Newell Cleaver, Wendy Cleaver

MAP AND SITE REPORT

Attached is a map and site report for each water right listed in Table 1 that satisfies the requirements of OAR 690-385-7400.

6. SIGNATURES

The district certifies that it has inspected the place of use listed in Table I, and confirms the change in place of use has been completed consistent with the terms and conditions of the final order approving the transfer.



Signature of District Manager
or District Board Chairperson

Aug 30, 2019
Date

RECEIVED

SEP 05 2019

OWRD

Jay S Chamberlin

Type or Print Name of District Manager
or District Board Chairperson



CLAIM OF BENEFICIAL USE
Site Report

RECEIVED
SEP 05 2019
OWRD

Transfer Number: T - 12849 District Internal Notice #: 17-24501

User Name: Newell A. Cleaver Trust 1/2
Wendy R Cleaver Trust 1/2

Place of Use:

Table with 10 columns: USE, POD #, TWP, RNG, SEC, QQ, DLC, GOVT LOT, TAX LOT, ACRES. Contains two rows of handwritten data.

District Conveyance System:

Description of Delivery System: pivots / sprinkled

Headgate: #1 Canal: NC 22.8

Beneficial Use:

Description of Beneficial Use: field more productive

Method Used to Apply Water:

Method Used to Calculate Beneficial Use:

User Interviewed: () Yes (X) No

Beneficial Use Made as Authorized: (X) Yes () No

Description of Beneficial Use if Less than Authorized:

Inspected By: [Signature] Date: 8/20/19

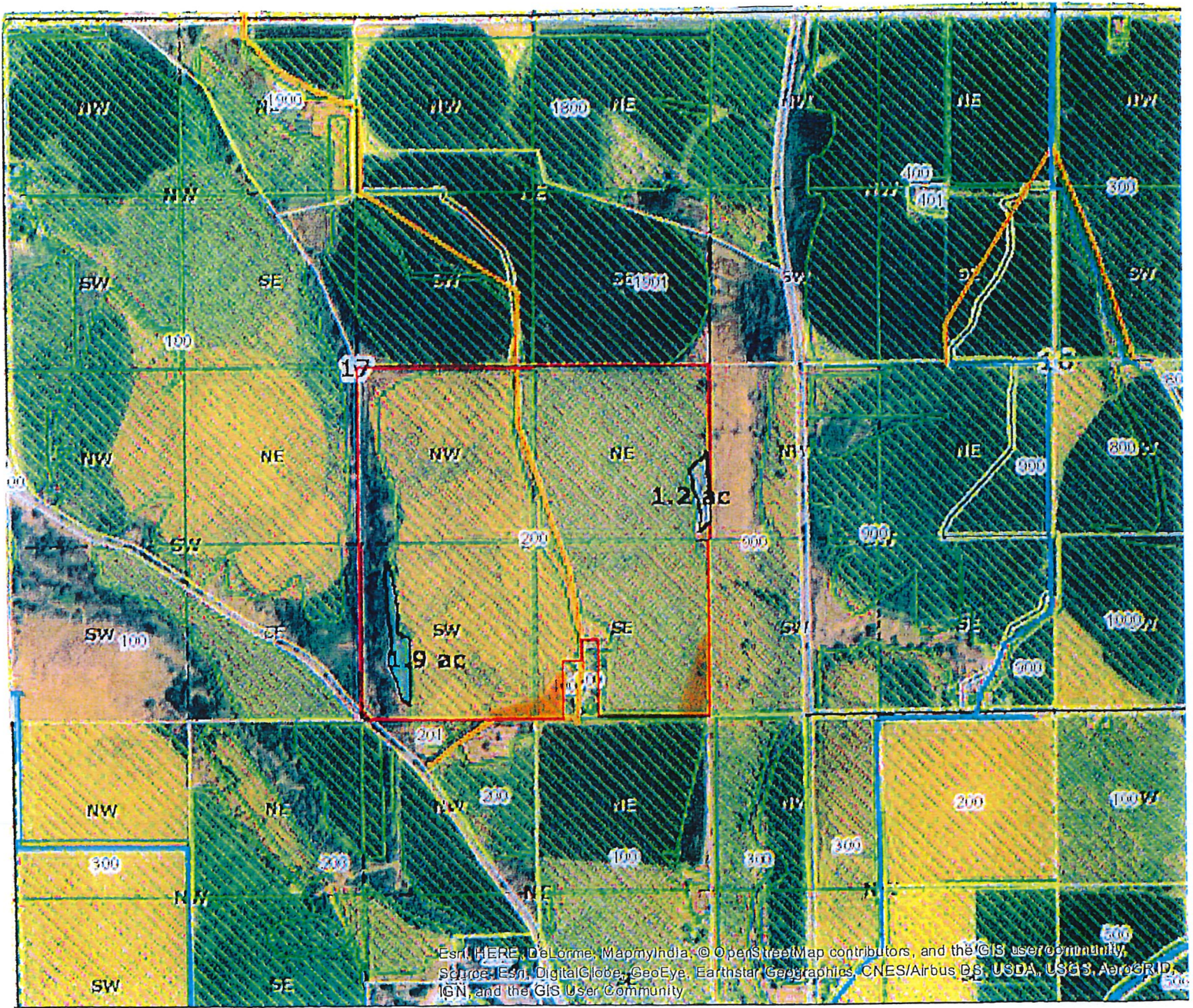
Instructions: Attach and label the corresponding final proof map.



NW	NE
SW	SE

Owyhee Irrigation District
 2017 District Transfer Application **Final Proof Map**
 Certificates: 75691

1 inch = 400 feet



Esri, HERE, DeLorme, MapmyIndia, © OpenStreetMap contributors, and the GIS user community,
 Source: Esri, DigitalGlobe, GeoEye, Earthstar Geographics, CNES/Airbus DS, USDA, USGS, AeroGRID,
 IGN, and the GIS User Community

Section: 17 Twp: 20S Range 46E Taxlot 200 & 201

NE 1/4 SE 1/4: 37.4 acres transferring 1.2 acres = 38.6 acres (IR 75691)
 SW 1/4 SE 1/4: ~~30.2~~ ^{31.3} acres transferring 1.9 acres = ~~32.1~~ ^{31.2} acres (IR 75691)

Name:

Newell A. Cleaver Trust 1/2
 Wendy R. Cleaver Trust 1/2

RECEIVED

SEP 05 2019

OWRD

ON

OFF



CLAIM OF BENEFICIAL USE
Site Report

RECEIVED

SEP 05 2019

OWRD

Transfer Number: T - 12849 District Internal Notice #: 17-60202

User Name: Ryan M. Joyce

Place of Use:

Table with 10 columns: USE, POD #, TWP, RNG, SEC, QQ, DLC, GOV'T LOT, TAX LOT, ACRES. Contains two rows of data for IR use.

District Conveyance System:

Description of Delivery System: Sprinkler

Headgate: #1 Canal: MC 48.3

Beneficial Use:

Description of Beneficial Use: beneficial use of field

Method Used to Apply Water:

Method Used to Calculate Beneficial Use:

User Interviewed: () Yes (X) No

Beneficial Use Made as Authorized: (X) Yes () No

Description of Beneficial Use if Less than Authorized:

Inspected By: [Signature] Date: 8-22-19

Instructions: Attach and label the corresponding final proof map.

RECEIVED

SEP 05 2019




NW	NE
SW	SE

OWRD

1 inch = 400 feet

Owyhee Irrigation District
2017 District Transfer Application
Certificates: 75691

Final Proof Map



Esri, HERE, DeLorme, MapmyIndia, © OpenStreetMap contributors, and the GIS user community
Source: Esri, DigitalGlobe, GeoEye, Earthstar Geographics, CNES/Airbus DS, USDA, USGS, AeroGRID, IGN, and the GIS User Community

Section: 26 Twp: 17S Range 46E Taxlot 7000

SW 1/4 SE 1/4: 4.96 acres - ON - remaining - 37.63 acres TL 7000
SE SW 1.80 acres - ON

Name: Ryan M. Joyce

RECEIVED

SEP 05 2019

OWRD

- AB
 - ON



CLAIM OF BENEFICIAL USE
Site Report

RECEIVED
SEP 05 2019
OWRD

Transfer Number: T - 12849 District Internal Notice #: 17-6500

User Name: Dennis A & Effie M. Martin

Place of Use:

Table with 10 columns: USE, POD #, TWP, RNG, SEC, QQ, DLC, GOVT LOT, TAX LOT, ACRES. Handwritten entry: IR, 215, 46E, 11, SESW, 1600, 0.45

District Conveyance System:

Description of Delivery System: gravity water

Headgate: #1 Canal: KL 07.6-9.3

Beneficial Use:

Description of Beneficial Use: to utilize non-irrigated land

Method Used to Apply Water:

Method Used to Calculate Beneficial Use:

User Interviewed: () Yes (X) No

Beneficial Use Made as Authorized: (X) Yes () No

Description of Beneficial Use if Less than Authorized:

Inspected By: [Signature] Date: 8-24-19

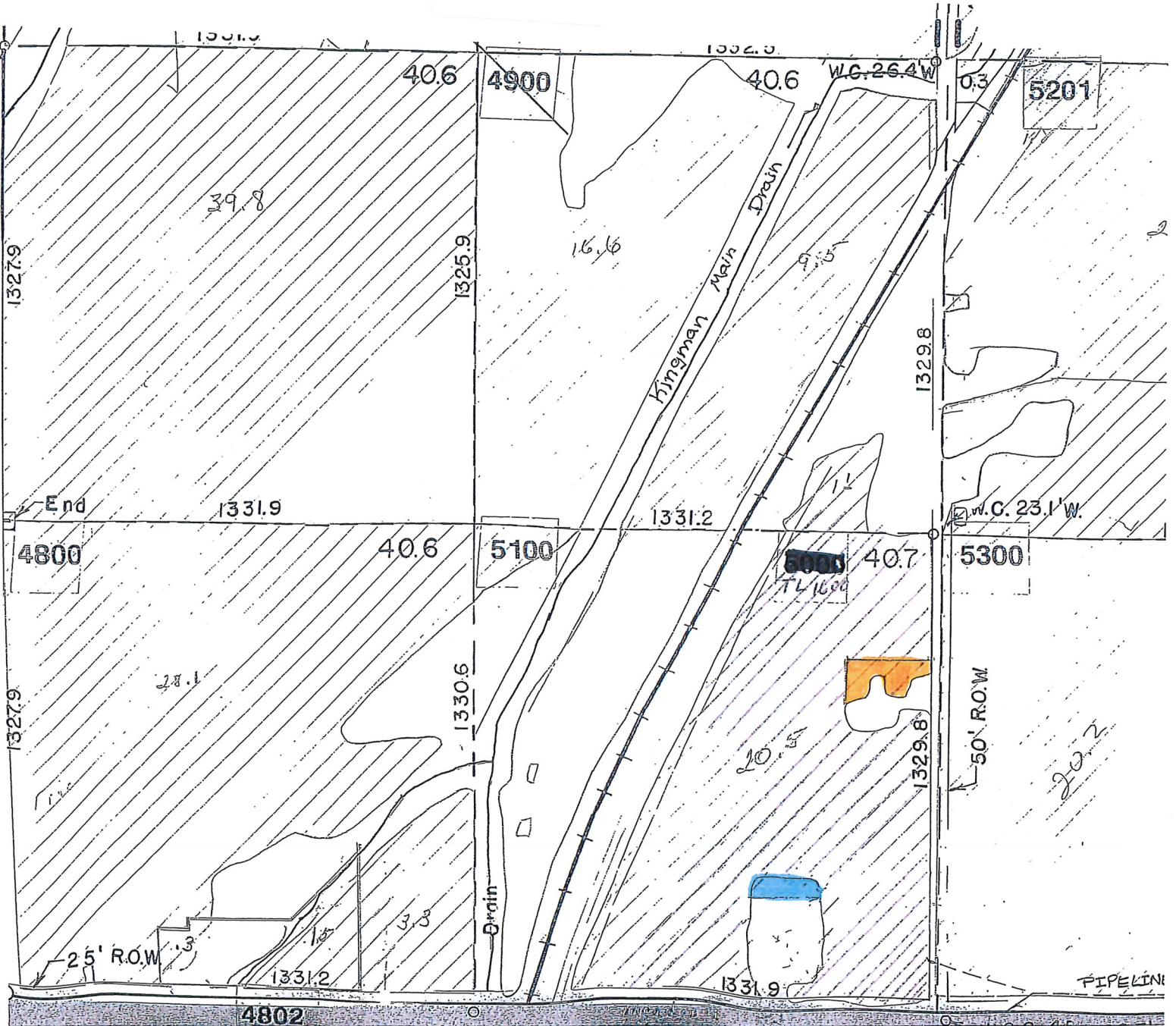
Instructions: Attach and label the corresponding final proof map.



NW	NE
SW	SE

Owyhee Irrigation District
 2017 District Transfer Application **Final Proof Map**
 Certificates: 75691

1 inch = 400 feet



Section: 11 Twp: 21S Range 46E Taxlot 1600



SE 1/4 SW 1/4: 20.5 acres remain the same (IR 75691)
 0.45 acres ON and Off

Name: Dennis D. & Effie M. Martin

RECEIVED

SEP 05 2019

OWRD

 ON
 OFF



CLAIM OF BENEFICIAL USE
Site Report

RECEIVED
SEP 05 2019
OWRD

Transfer Number: T - 12849 District Internal Notice #: 17-75101

User Name: Randall Trust Clark Randall, Marjorie Randall

Place of Use:

Table with 10 columns: USE, POD #, TWP, RNG, SEC, QQ, DLC, GOV'T LOT, TAX LOT, ACRES. Row 1: IR, , 175, 47E, 3, nwnw, , 100, .3

District Conveyance System:

Description of Delivery System: gravity

Headgate: #1 Canal: NC 55.6-05

Beneficial Use:

Description of Beneficial Use: better utilize water rights

Method Used to Apply Water:

Method Used to Calculate Beneficial Use:

User Interviewed: () Yes (X) No

Beneficial Use Made as Authorized: (X) Yes () No

Description of Beneficial Use if Less than Authorized:

Inspected By: [Signature] Date: 8-28-19

Instructions: Attach and label the corresponding final proof map.

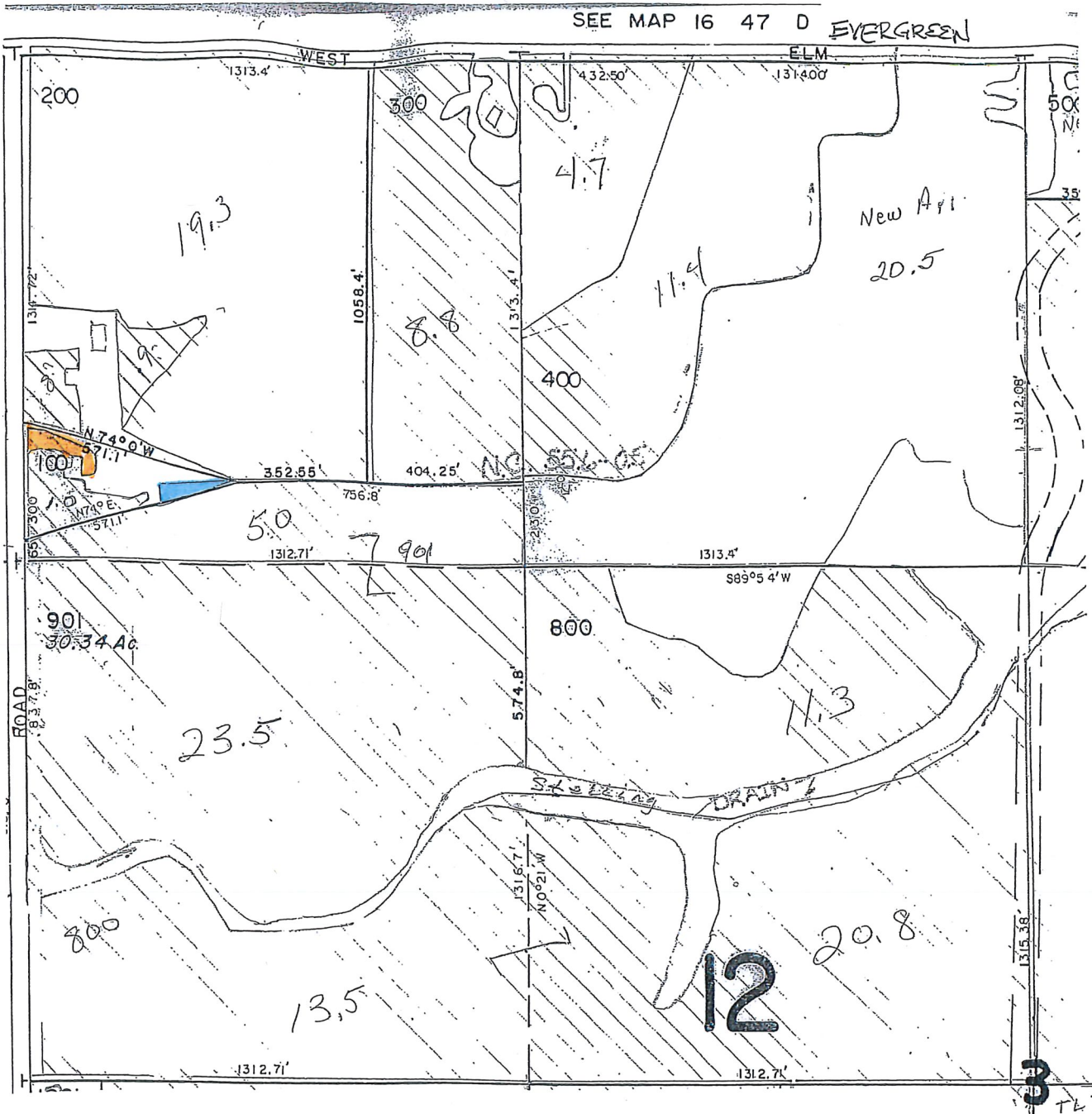
Owyhee Irrigation District
 2017 District Transfer Application
 Certificates: 75691

Final Proof Map



1 inch = 400 feet

NW	NE
SW	SE



Section: 3 Twp: 17S Range 47E Taxlot 100

NW¼ NW¼: .3 acres off
 .3 acres on


35.8 acres remaining (IR 75691)

Name: Randall Trust
 Clark Randall
 Marjorie Randall

RECEIVED

SEP 05 2019

OWRD

 - off
 - on



CLAIM OF BENEFICIAL USE
Site Report

RECEIVED
SEP 05 2019
OWRD

Transfer Number: T - 12849 District Internal Notice #: 17-77200

User Name: Tom and Pamela Ischida

Place of Use:

Table with 10 columns: USE, POD #, TWP, RNG, SEC, QQ, DLC, GOVT LOT, TAX LOT, ACRES. Row 1: IR, 175, 47E, 8, NESW, 1000, 1000, 0.6

District Conveyance System:

Description of Delivery System: Sprinkler

Headgate: #1 Canal: MC 55.5

Beneficial Use:

Description of Beneficial Use: more beneficial use of field

Method Used to Apply Water:

Method Used to Calculate Beneficial Use:

User Interviewed: () Yes (X) No

Beneficial Use Made as Authorized: (X) Yes () No

Description of Beneficial Use if Less than Authorized:

Inspected By: [Signature] Date: 8-28-19

Instructions: Attach and label the corresponding final proof map.

RECEIVED

SEP 05 2019

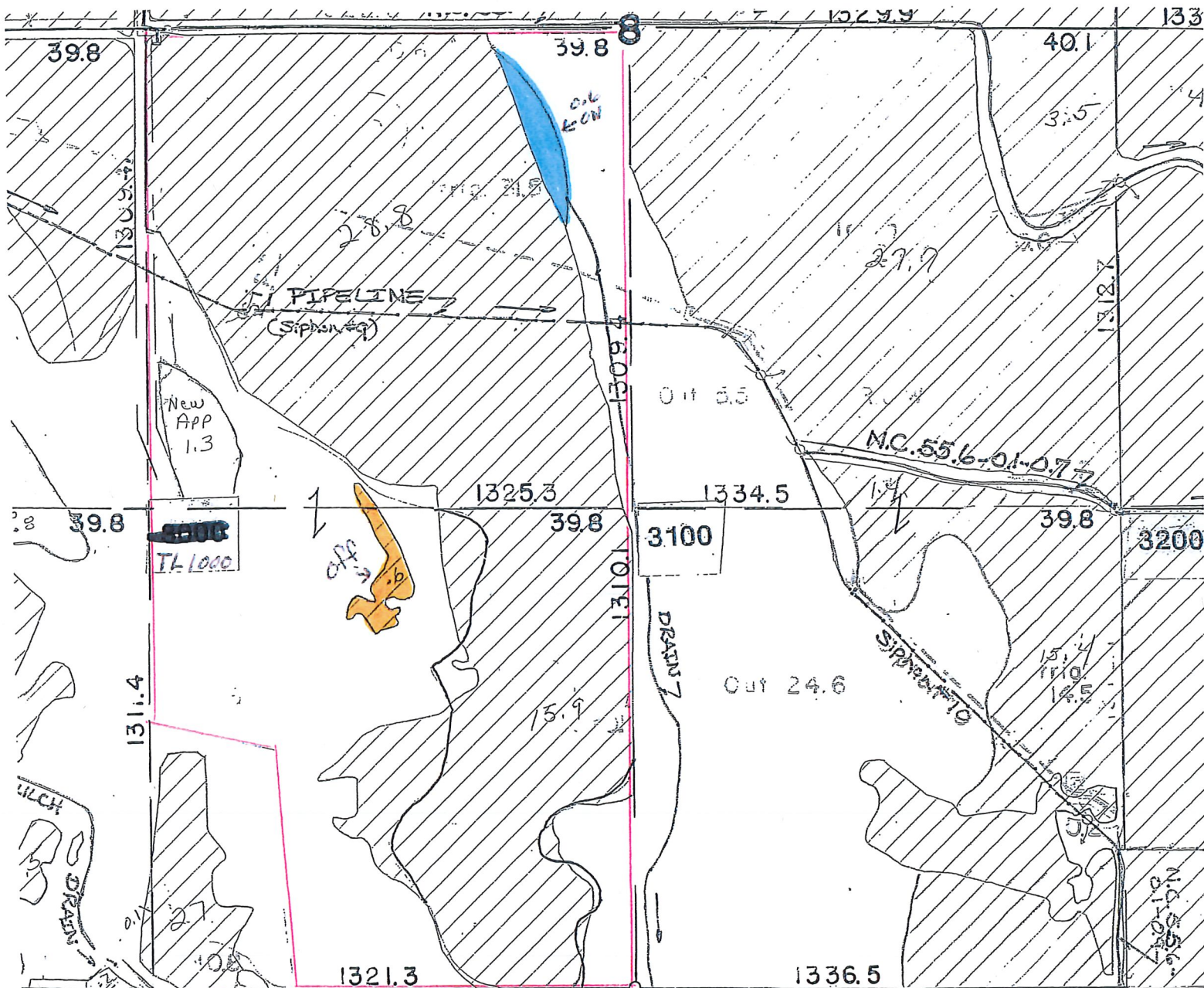
OWRD



NW	NE
SW	SE



Owyhee Irrigation District
 2017 District Transfer Application . **Final Proof Map**
 Certificates: 75691

1 inch = 400 feet



Section: 8 Twp: 17S Range 47E Taxlot 1000
 NESW: 0.6 acres ON 29.4 acres remaining (IR 75691)
 SE 1/4 SW 1/4: 0.6 acres OFF 18.6 acres remaining (IR 75691)

Name: Tomas and Pamela Tschida

 off
 on



CLAIM OF BENEFICIAL USE
Site Report

RECEIVED
SEP 05 2019
OWRD

Transfer Number: T - 12849 District Internal Notice #: 17-24200

User Name: Florence E. Bancroft

Place of Use:

Table with 10 columns: USE, POD #, TWP, RNG, SEC, QQ, DLC, GOV'T LOT, TAX LOT, ACRES. Contains handwritten entries for three different parcels.

District Conveyance System:

Description of Delivery System: beneficial use of field
Sprinkler? furrow

Headgate: #1 #2 Canal: NC 20.1 NC 18.6

Beneficial Use:

Description of Beneficial Use: beneficial use of fields

Method Used to Apply Water:

Method Used to Calculate Beneficial Use:

User Interviewed: () Yes (X) No

Beneficial Use Made as Authorized: (X) Yes () No

Description of Beneficial Use if Less than Authorized:

Inspected By: [Signature]

Date: 8/20/19

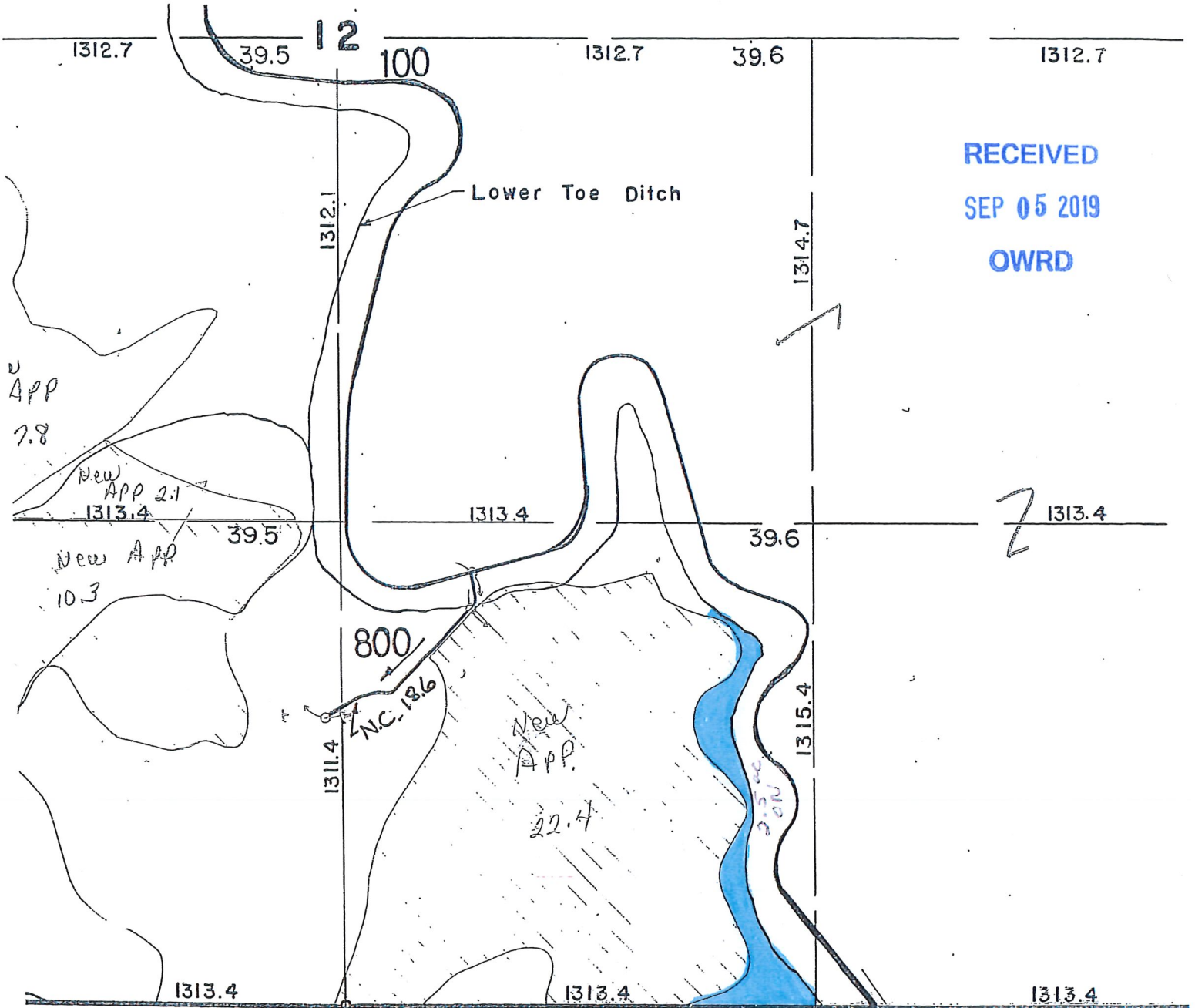
Instructions: Attach and label the corresponding final proof map.



NW	NE
SW	SE

Owyhee Irrigation District
 2017 District Transfer Application **Final Proof Map**
 Certificates: 75691

1 inch = 400 feet



RECEIVED
 SEP 05 2019
 OWRD

2

Section: 12 Twp: 20S Range 45E Taxlot 1300
 SW 1/4 SE 1/4: 2.5 acres ON 2.5 acres remaining (FR 75691)

Name: Florence E Bancroft

ON

RECEIVED

SEP 05 2019

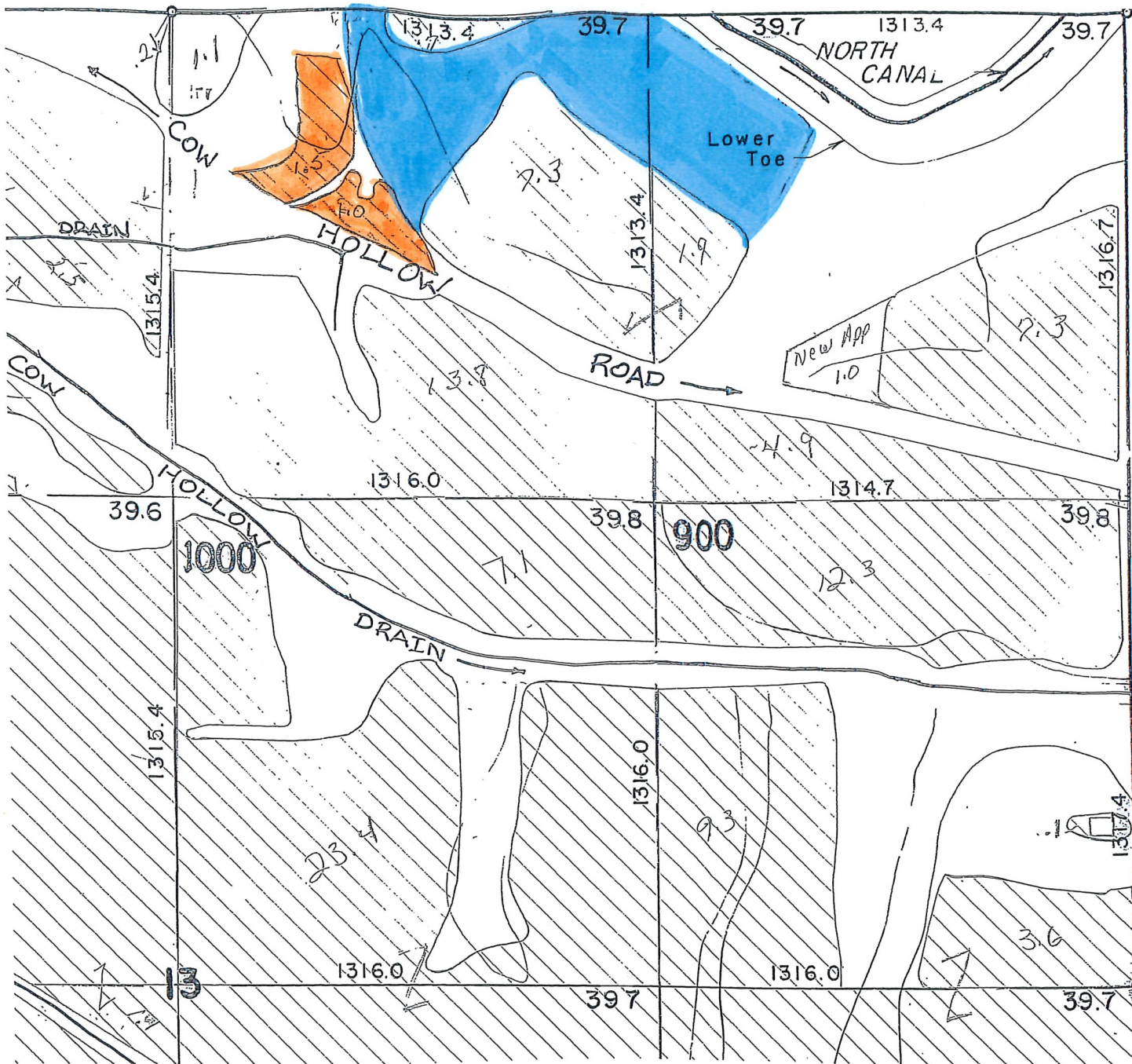
OWRD

1 inch = 400 feet

NW	NE
SW	SE



Owyhee Irrigation District
2017 District Transfer Application
Certificates: 75691

Final Proof Map



Section: 13 Twp: 20S Range 45E Taxlot 1300
NE 1/4 NE 1/4: 4.0 acres ON remaining 18.1 ac (IR 75691)
NW 1/4 NE 1/4: 4.5 acres ON remaining 27.4 ac (IR 75691)

Name: Florence E. Bancroft

 - ON
 - OFF