

RECEIVED

SEP 09 2019

OWRD



• 1985 Country Club Road, Hood River, OR 97031 Phone (541)-387-5261 Fax (541)-386-9103 www.fidhr.org •

9/5/2019

Oregon Water Resources Department  
Claim of Beneficial Use  
725 Summer St NE, Suite A  
Salem OR 97301

RE: Claim of Beneficial Use for T-13049

Dear OWRD,

At this time Farmers Irrigation District is submitting the COBU maps and site reports for T-13049.

This COBU report includes certificates 74306, 74299, 85974, 85975 and 85976, primary & supplemental.

Please let me know if you have any questions.

Thank you,

A handwritten signature in black ink, appearing to read "Rick Brock". The signature is written in a cursive style with a large initial "R".

Rick Brock  
Farmers Irrigation District  
Water Right Department  
541-387-5261  
rick@fidhr.org



Oregon Water Resources Department  
 725 Summer Street NE, Suite A  
 Salem, Oregon 97301-1266  
 (503) 986-0900  
 www.wrd.state.or.us

# District Permanent Water Right Transfer Claim of Beneficial Use

RECEIVED  
 SEP 09 2019  
 OWRD

## 1. APPLICANT INFORMATION

District: Farmers Irrigation District

Contact Person: Rick Brock Phone: 541-387-5261

Mailing Address: 1985 Country Club Road

City: Hood River State: OR Zip: 97031

E-Mail address: rick@fidhr.org

Transfer Number: T - 13049

## 2. WATER RIGHT(S)

Pursuant to OAR Chapter 690, Division 385, the district is submitting to the Water Resources Department this claim of beneficial use, with the appropriate fee, for the following water right(s):

*NOTE: Fees do not apply if the priority date is prior to July 9, 1987.*

PERMIT NUMBER	CERTIFICATE NUMBER	DECREE (name, volume, and page)	PRIMARY (P) OR SUPP (S)
-	74306		<input checked="" type="checkbox"/> P <input type="checkbox"/> S
-	74299		<input type="checkbox"/> P <input checked="" type="checkbox"/> S
-	85974		<input checked="" type="checkbox"/> P <input type="checkbox"/> S
-	85975		<input type="checkbox"/> P <input checked="" type="checkbox"/> S
-	85976		<input type="checkbox"/> P <input checked="" type="checkbox"/> S

## 3. AUTHORIZED POINT(S) OF DIVERSION (POD) / APPROPRIATION (POA)

The authorized point(s) of diversion / appropriation for the water right modified by the transfer are as follows:

PERMIT NUMBER	DECREE or CERTIFICATE	POD / POA #	SOURCE	LOCATION – MEASURED DISTANCES
-	74306	16129	Hood River	NW 1/4 of SW 1/4, section 31, T. 2N, R. 10E, W.M., being 2250 feet north and 470 feet east from the SW corner, of section 31.
-	74299	16112	South Green Point Creek	430 feet south and 5670 feet east, from the NW corner of section 9, T 1N, R. 9E, W.M.
-	85974	16098	Dead Point Creek	1N-9E-2-NW/NW-4 WM, 150 feet south and 1200 feet east from the NW corner, section 2.
-	85975	16170	Cabin Creek	Spring at Camp NO. 4, 4400 feet north and 8100 feet west, from the SE corner of the SW 4/4 SW 1/4 of section 34, T 2N, R 9E, W.M.
-	85976	16109	Winan Spring	330 feet North and 1080 feet East from the SW corner, Section 2, T. 2N, R. 9E, W.M.

4. AUTHORIZED PLACE OF USE

The summary of the perfected change in place of use authorized by the final order approving the water right transfer is listed in Table 1.

TABLE 1 -- AUTHORIZED PLACE OF USE (POU)												
CERTIFICATE DECREE or PERMIT	POD / POA #	PRIORITY DATE	USE	LEGAL DESCRIPTION							TAX LOT ACRES	USER NAME
				TWP	RNG	SEC	QQ	DLC	GOV'T LOT	TAX LOT		

See Attached Spreadsheet


MAP AND SITE REPORT

Attached is a map and site report for each water right listed in Table 1 that satisfies the requirements of OAR 690-385-7400.

**RECEIVED  
SEP 09 2019  
OWRD**

6. SIGNATURES

The district certifies that it has inspected the place of use listed in Table I, and confirms the change in place of use has been completed consistent with the terms and conditions of the final order approving the transfer.



Signature of District Manager  
or District Board Chairperson

9/5/2019  
Date

RECEIVED

SEP 09 2019

OWRD

Les Perkins, District Manager

Type or Print Name of District Manager  
or District Board Chairperson

WATER RIGHT T-13049 COBU POU  
 LEGAL DESCRIPTION  
 Farmers Irrigation District  
 1985 Country Club Road  
 Hood River Oregon 97031

Certificate PRIMARY	Certificate SUPP	PRIORITY DATE	USE	POD#	TWP	RNG	SEC	QQ	TAXLOT	USER NAME	OLD acre	Change	NEW acre	DINN	MAP Number
74306		5/7/1906	IR	16129	2N	10E	2	NW/NW	1300	Olmstead, Tracy L.	0.00	0.20	0.20	7787	1
74306		5/7/1906	IR	16129	2N	10E	3	SE/NE	0807	HPC Properties, LLC.	0.00	0.25	0.25	7788	2
74306		5/7/1906	IR	16129	2N	10E	10	NW/NE	2202	Broussard, Eric	1.00	0.25	1.25	NA	3
74306		5/7/1906	IR	16129	2N	10E	10	NE/SE	400	Schull, Adeline	0.40	1.50	1.90	7908	4
74306		5/7/1906	IR	16129	2N	10E	10	NE/SE	410	Schull, Adeline	0.60	0.20	0.80	7909	5
74306		5/7/1906	IR	16129	2N	10E	11	SW/NW	1604	Brandt, Terry	0.00	1.80	1.80	7818	6
74306		5/7/1906	IR	16129	2N	10E	14	SE/NW	1600	Jepsen, Lori	0.00	0.40	0.40	7867	7
74306		5/7/1906	IR	16129	2N	10E	21	NW/NW	1701	Jerome, Jeffrey	2.42	0.08	2.50	NA	8
74306		5/7/1906	IR	16129	3N	10E	34	SW/NW	1511	Columbia River Vineyards	4.65	0.15	4.80	NA	9
74306		5/7/1906	IR	16129	3N	10E	34	NW/SE	0400	Betts, Elizabeth	3.60	0.40	4.00	NA	10
74306		5/7/1906	IR	16129	3N	10E	34	NW/NW	1505	Gleasant, Daniel	5.70	0.40	6.10	NA	11
74306		5/7/1906	IR	16129	3N	10E	34	NW/NW	1507	Sandoval, Leonides	2.10	1.00	3.10	NA	12
74306		5/7/1906	IR	16129	3N	10E	35	SW/SW	0801	Hood River School Dist	11.32	0.58	11.90	NA	13
Total											8.21				

WATER RIGHT T-13049 COBU POU  
 LEGAL DESCRIPTION  
 Farmers Irrigation District  
 1985 Country Club Road  
 Hood River Oregon 97031

Certificate PRIMARY	Certificate SUPP	PRIORITY DATE	USE	POD#	TWP	RNG	SEC	QQ	TAXLOT	USER NAME	OLD acre	Change	NEW acre	DINN	MAP Number
85974		10/6/1902	IR	16098	2N	10E	8	NW/SW	0900	Bassler, David	2.55	0.45	3.00	NA	14
		12/31/1899	IS	16170	2N	10E	8	NW/SW	0900	Bassler, David	2.55	0.45	3.00	NA	14
Total											0.45				

WATER RIGHT T-13049 COBU POU  
 LEGAL DESCRIPTION  
 Farmers Irrigation District  
 1985 Country Club Road  
 Hood River Oregon 97031

Certificate PRIMARY	Certificate SUPP	PRIORITY DATE	USE	POD#	TWP	RNG	SEC	QQ	TAXLOT	USER NAME	OLD acre	Change	NEW acre	DINN	MAP Number
85974		10/6/1902	IR	16098	2N	10E	4	SW/SE	2400	Jackson, Mack & Lynn	2.00	0.60	2.60	7953	15
		12/31/1899	IS	16170	2N	10E	4	SW/SE	2400	Jackson, Mack & Lynn	2.00	0.60	2.60	7954	15
		2/29/1924	IS	16109	2N	10E	4	SW/SE	2400	Jackson, Mack & Lynn	2.00	0.60	2.60	7955	15
		12/1/1905	IS	16112	2N	10E	4	SW/SE	2400	Jackson, Mack & Lynn	2.00	0.60	2.60	7956	15
Total											0.60				
85974		10/6/1902	IR	16098	2N	10E	10	NW/NW	2300	De La Rosa, Miguel	2.85	0.15	3.00	7944	16
		12/31/1899	IS	16170	2N	10E	10	NW/NW	2300	De La Rosa, Miguel	2.85	0.15	3.00	7945	16
		2/29/1924	IS	16109	2N	10E	10	NW/NW	2300	De La Rosa, Miguel	2.85	0.15	3.00	7946	16
		12/1/1905	IS	16112	2N	10E	10	NW/NW	2300	De La Rosa, Miguel	2.85	0.15	3.00	7947	16
Total											0.15				

RECEIVED

SEP 09 2019

OWRD

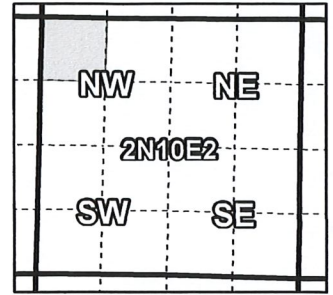
# Farmers Irrigation District

T-13049 COBU Map #1

RECEIVED

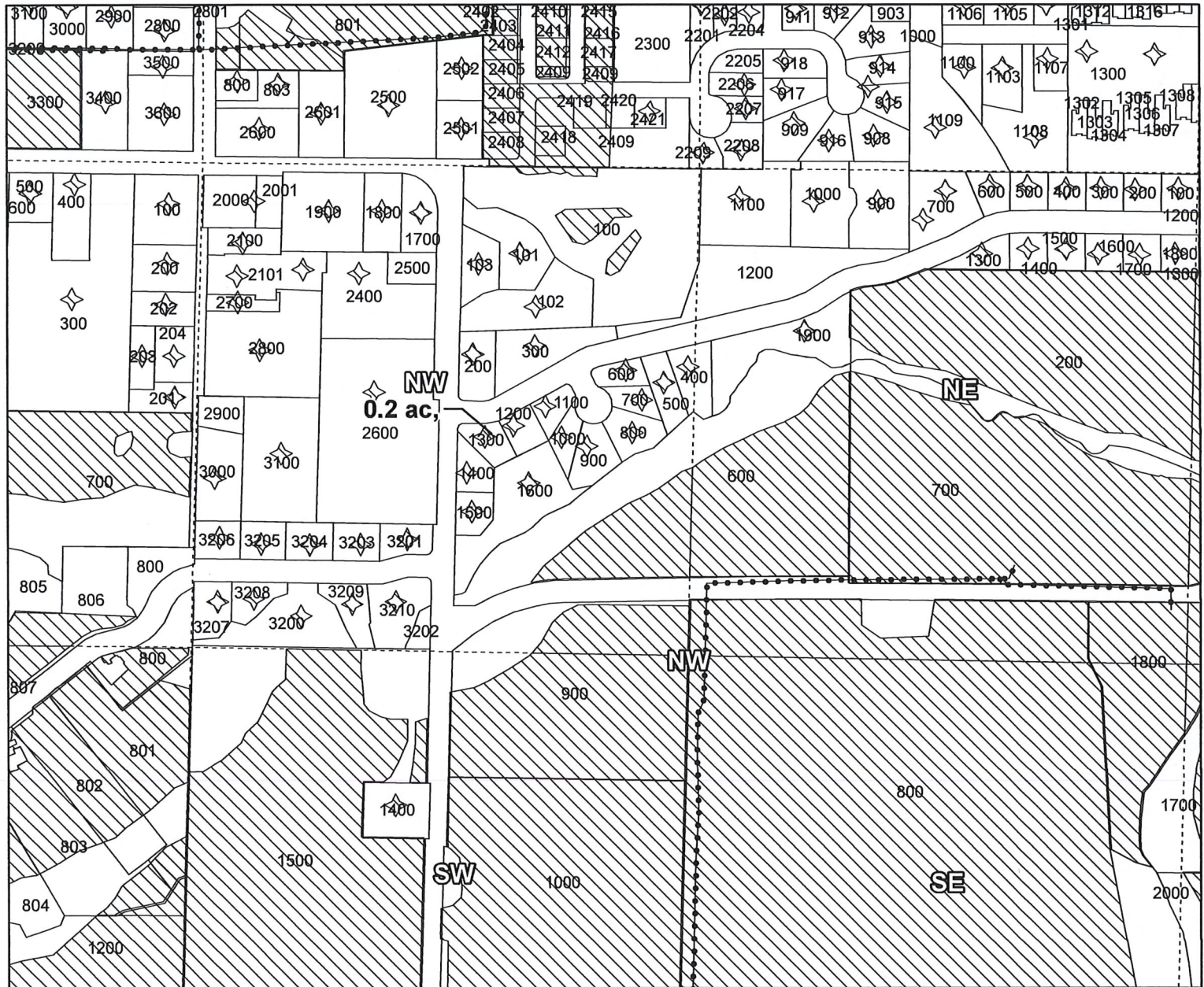
SEP 09 2019

OWRD



Certificates: IR 74306

for Olmstead, Tracy L.



--- Pipelines and Canals

■ Transfer

□ Taxlots

▨ Primary Water Right

2N-10E-02-NW/NW-1300, .2 acres, cert 74306

.2 ac. total.



1 inch = 400 feet

Prepared by Farmers Irrigation District August 2019

**CLAIM OF BENEFICIAL USE  
Site Report**

RECEIVED

SEP 09 2019

OWRD

Transfer Number: **T – 13049**

District Internal Notice #: 7787

# 1

User Name: **Olmstead, Tracy L.**

**Place of Use:**

USE	POD #	TWP	RNG	SEC	QQ		Cert	TAX LOT	ACRES
IR	16129	2N	10E	2	NW/NW		74306	1300	.20

**District Conveyance System:**

Description of Delivery System: **Pressure irrigation water to Indian Creek Golf service which feeds water to this property.**

Head gate: **IC-008**

Canal: N/A

**Beneficial Use:**

Description of Beneficial Use: **Lawn & landscaping.**

Method Used to Calculate Beneficial Use, **Underground system around house, use is evident.**

User Interviewed: ( ) Yes (X) No, Beneficial Use Made as Authorized: (X) Yes ( ) No Description of Beneficial Use if Less than Authorized:

Inspected By: **Rick Brock**

Date: **09/03/2019**

**Instructions:** Attach and label the corresponding final proof map.

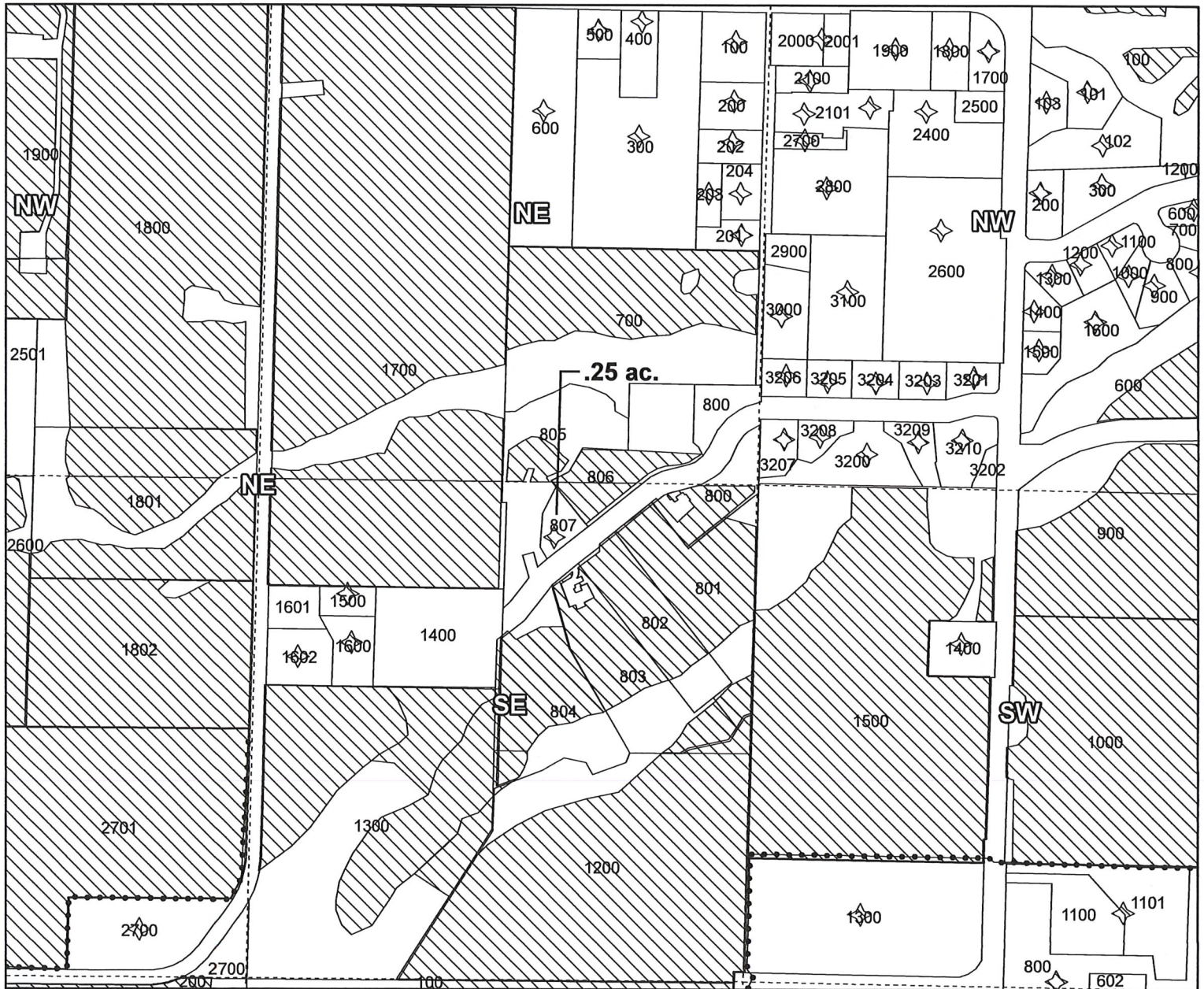
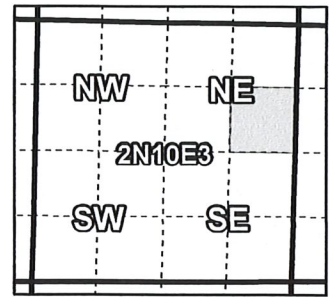
# Farmers Irrigation District

## T-13049 COBU Map #2

### Certificates: IR 74306

for HPC Properties

RECEIVED  
SEP 09 2019  
OWRD



2N-10E-03-SE/NE-0807, .25 ac. Cert 74306,

.25 ac. total.

- Pipelines and Canals
- Transfer
- Taxlots
- ▨ Primary Water Right



1 inch = 400 feet

Prepared by Farmers Irrigation District, August 2019



**CLAIM OF BENEFICIAL USE  
Site Report**

# 2

Transfer Number: T – 13049

District Internal Notice #: 7788

**RECEIVED**

User Name: **HPC Properties, LLC**

**SEP 09 2019**

**Place of Use:**

**OWRD**

USE	POD #	TWP	RNG	SEC	QQ		Cert	TAX LOT	ACRES
IR	16129	2N	10E	3	SE/NE		74306	0807	.25

**District Conveyance System:**

Description of Delivery System: **Pressure irrigation water to Indian Creek Golf service which feeds water to this property.**

Head gate: **IC-008**

Canal: N/A

**Beneficial Use:**

Description of Beneficial Use: **Lawn & landscaping.**

Method Used to Calculate Beneficial Use, **This is an open space park in the subdivision, underground system and use is evident.**

User Interviewed: ( ) Yes (X) No, Beneficial Use Made as Authorized: (X) Yes ( ) No Description of Beneficial Use if Less than Authorized:

Inspected By: **Rick Brock**

Date: **09/03/2019**

**Instructions:** Attach and label the corresponding final proof map.

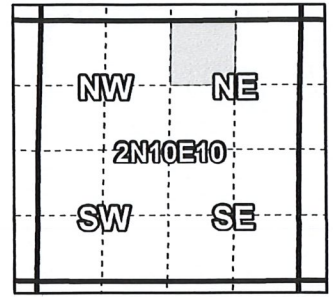
# Farmers Irrigation District

T-13049, COBU Map #3

RECEIVED

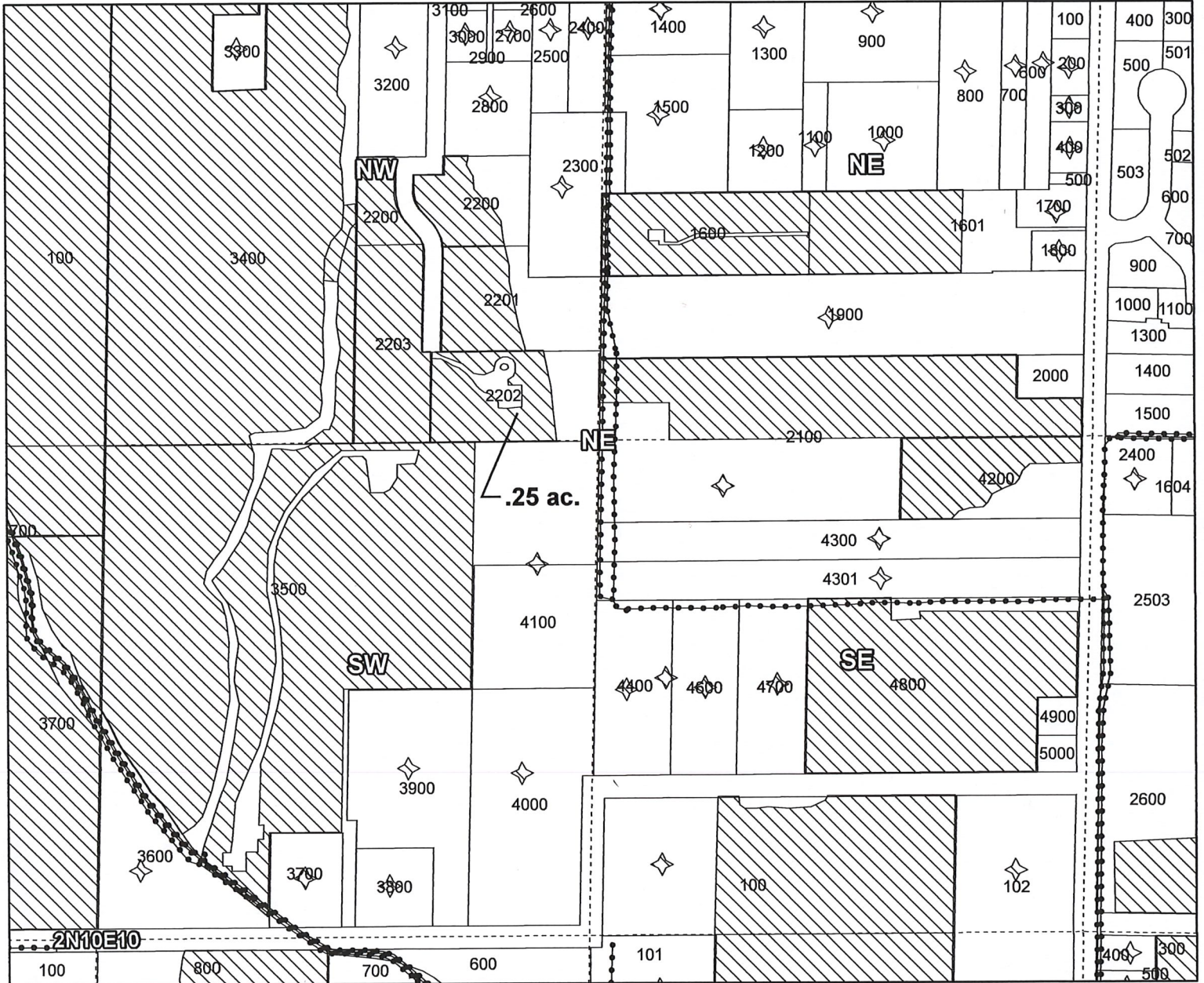
SEP 09 2019

OWRD



Certificates: IR 74306

for Broussard, Eric



2N-10E-10-NW/NE-2202, .25 ac, Cert 74306,

1.25 ac. Total.

- Pipelines and Canals
- Transfer
- Taxlots
- ▨ Primary Water Right



1 inch = 400 feet

Prepared by Farmers Irrigation District August 2019

**CLAIM OF BENEFICIAL USE  
Site Report**

# 3

RECEIVED

SEP 09 2019

OWRD

Transfer Number: **T – 13049**

District Internal Notice #: NA

User Name: **Broussard, Eric**

**Place of Use:**

USE	POD #	TWP	RNG	SEC	QQ		Cert	TAX LOT	ACRES
IR	16129	2N	10E	10	NW/NE		74306	2202	.25

**District Conveyance System:**

Description of Delivery System: **Pressure irrigation water to Mosier Drive service which feeds water to this property.**

Head gate: **HS-013**

Canal: N/A

**Beneficial Use:**

Description of Beneficial Use: **Landscaping.**

Method Used to Calculate Beneficial Use, **on site visit, lawn & landscaping. Used aerial imagery to confirm irrigable area.**

User Interviewed: ( ) Yes (X) No, Beneficial Use Made as Authorized: (X) Yes ( ) No Description of Beneficial Use if Less than Authorized:

Inspected By: **Rick Brock**

Date: **09/05/2019**

**Instructions:** Attach and label the corresponding final proof map.

# Farmers Irrigation District

T-13049, COBU Map #4

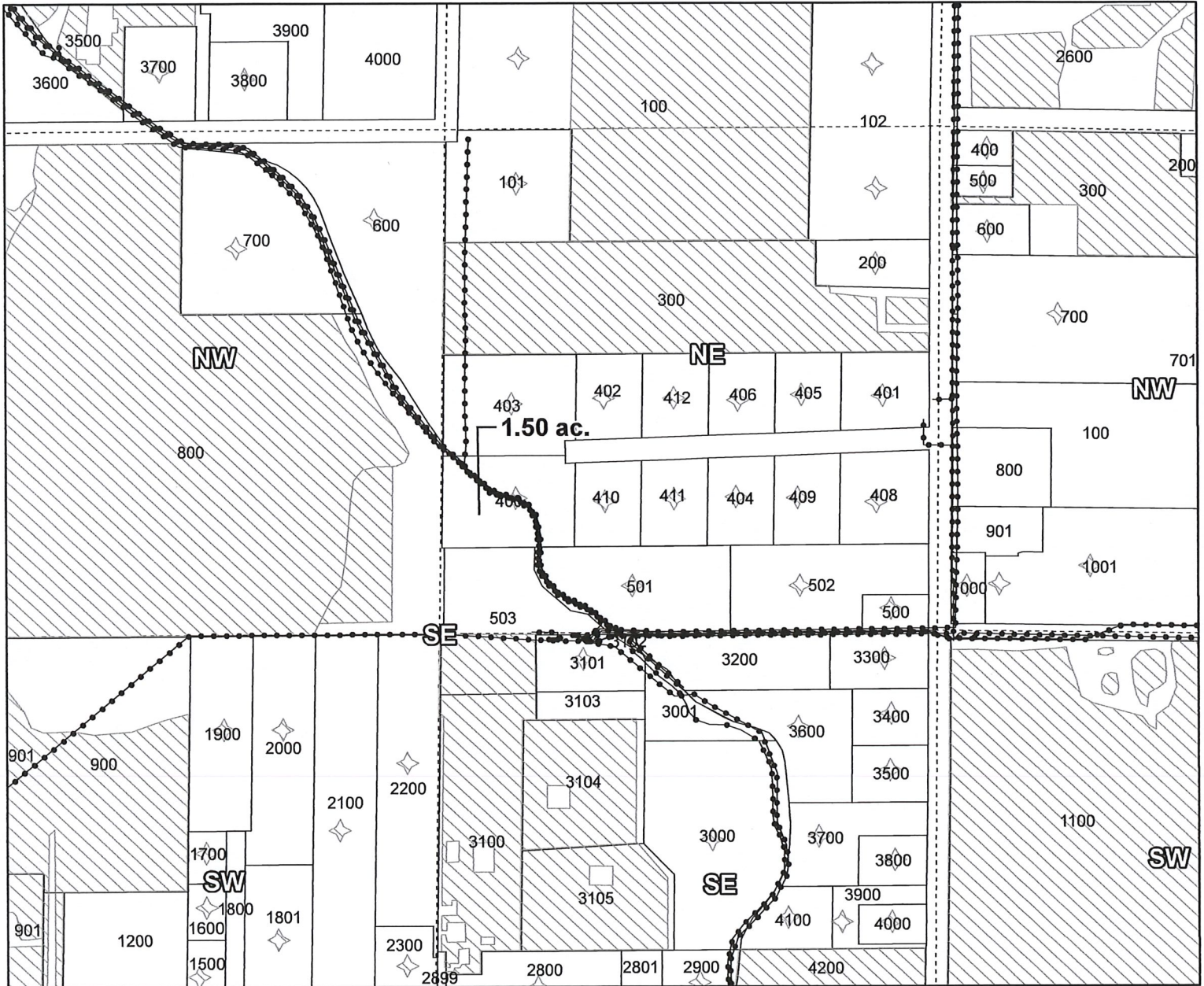
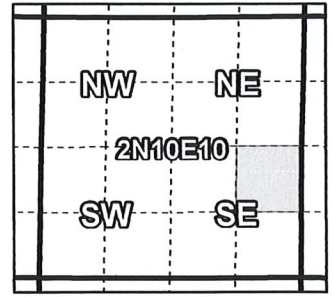
RECEIVED

SEP 09 2019

OWRD

Certificates: IR 74306

for Schull, Adeline Trustee



2N-10E-10-NE/SE-0400, 1.50 ac. Cert 74306,

1.90 ac. Total.

*Spiller  
Volume  
1.90 ac.*

- Pipelines and Canals
- Transfer
- Taxlots
- ▨ Primary Water Right



1 inch = 400 feet

Prepared by Farmers Irrigation District, August 2019

**CLAIM OF BENEFICIAL USE  
Site Report**

RECEIVED

SEP 09 2019

OWRD

#4

Transfer Number: T – 13049

District Internal Notice #: 7908

User Name: **Schull, Adeline**

**Place of Use:**

USE	POD #	TWP	RNG	SEC	QQ		Cert	TAX LOT	ACRES
IR	16129	2N	10E	10	NE/SE		74306	0400	1.50

**District Conveyance System:**

Description of Delivery System: **Pressure irrigation water from Schull Drive service which feeds water to this property.**

Head gate: **#2 line-001**

Canal: N/A

**Beneficial Use:**

Description of Beneficial Use: **Lawn & landscaping.**

Method Used to Calculate Beneficial Use, **Owner is using a hose and yellow plastic butterfly sprinkler at 39 psi. I calculate 6 to 7 gpm. Drip lines running on landscaping also.**

User Interviewed:  Yes ( ) No, Beneficial Use Made as Authorized:  Yes ( ) No Description of Beneficial Use if Less than Authorized:

Inspected By: **Rick Brock**

Date: **09/03/2019**

**Instructions:** Attach and label the corresponding final proof map.

# Farmers Irrigation District

T-13049, COBU Map #5

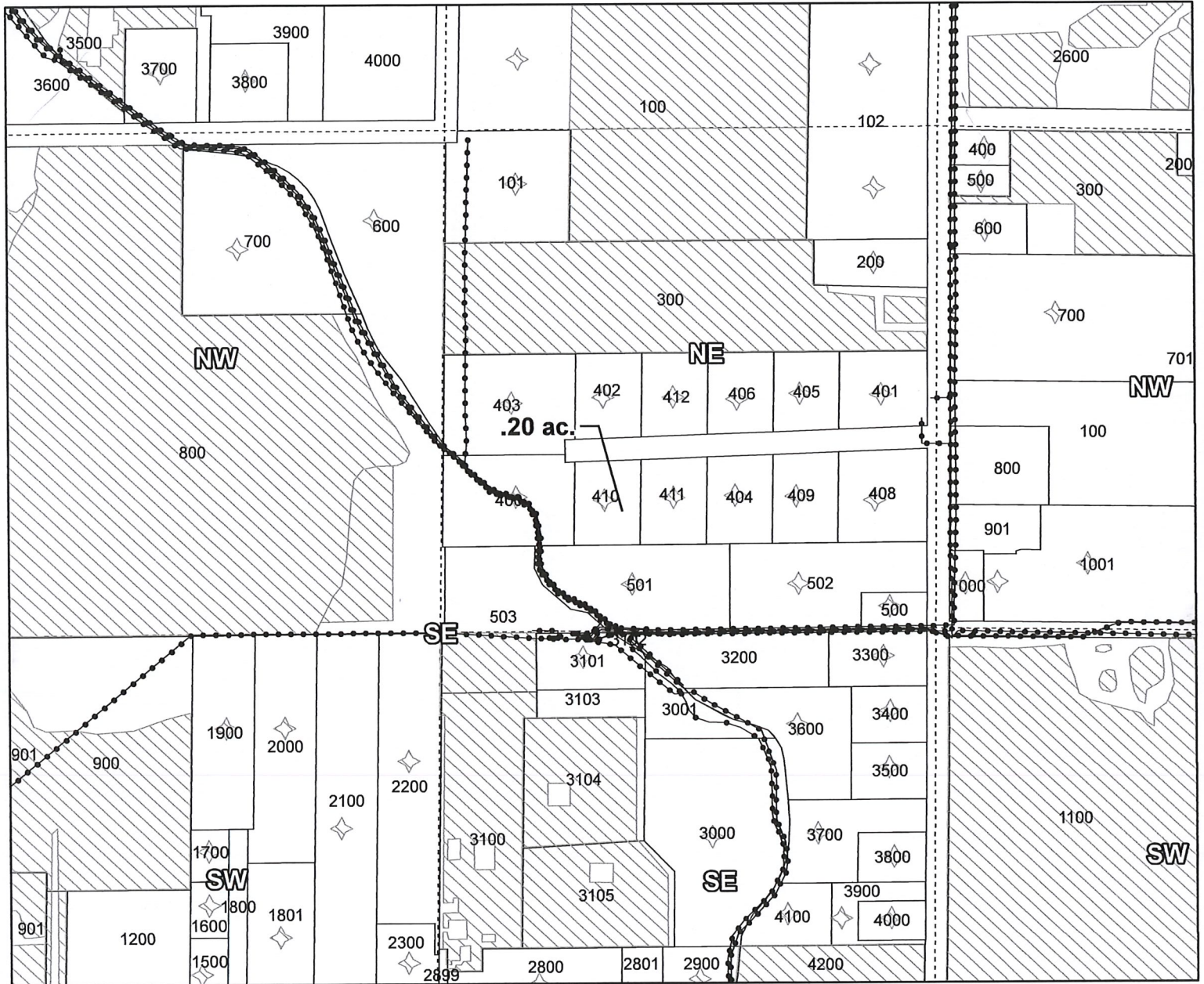
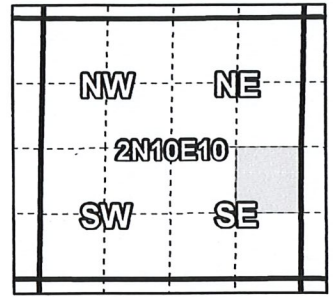
RECEIVED

SEP 09 2019

OWRD

Certificates: IR 74306

for Schull, Adeline Trustee



2N-10E-10-NE/SE-0410, .20 ac. Cert 74306,

.80 ac. Total.

- Pipelines and Canals
- Transfer
- Taxlots
- ▨ Primary Water Right



1 inch = 400 feet

Prepared by Farmers Irrigation District, August 2019

**CLAIM OF BENEFICIAL USE  
Site Report**

#5

**RECEIVED  
SEP 09 2019  
OWRD**

Transfer Number: T – 13049

District Internal Notice #: 7909

User Name: **Schull, Adeline**

**Place of Use:**

USE	POD #	TWP	RNG	SEC	QQ		Cert	TAX LOT	ACRES
IR	16129	2N	10E	10	NE/SE		74306	0410	.20

**District Conveyance System:**

Description of Delivery System: **Pressure irrigation water from Schull Drive service which feeds water to this property.**

Head gate: **#2 line-001**

Canal: N/A

**Beneficial Use:**

Description of Beneficial Use: **Lawn & landscaping.**

Method Used to Calculate Beneficial Use, **Owner has underground system on this property. Used GIS to verify irrigable area.**

User Interviewed:  Yes ( ) No, Beneficial Use Made as Authorized:  Yes ( ) No Description of Beneficial Use if Less than Authorized:

Inspected By: **Rick Brock**

Date: **09/03/2019**

**Instructions:** Attach and label the corresponding final proof map.

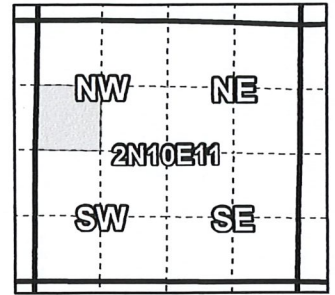
# Farmers Irrigation District

T-13049, COBU Map #6

RECEIVED

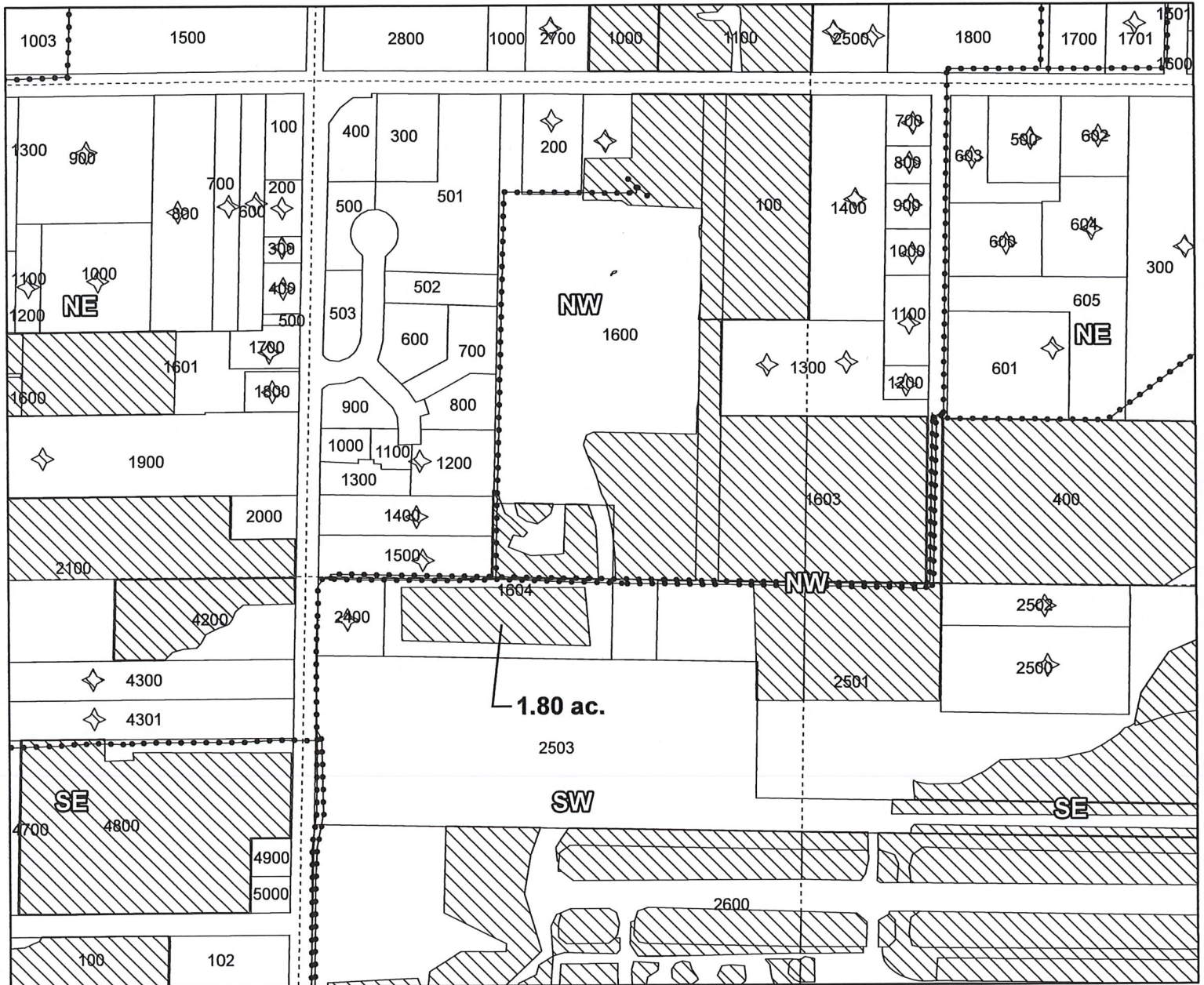
SEP 09 2019

OWRD



Certificates: IR 74306

for Brandt, Terry



2N-10E-11-SW/NW-1604, 1.8 ac. ON, Cert 74306,

1.8 AC. Total

- Pipelines and Canals
- Transfer
- Taxlots
- Primary Water Right



1 inch = 400 feet

Prepared by Farmers Irrigation District, August 2019



**CLAIM OF BENEFICIAL USE  
Site Report**

# 6

RECEIVED

SEP 09 2019

OWRD

Transfer Number: T – 13049

District Internal Notice #: 7818

User Name: **Brandt, Terry**

**Place of Use:**

USE	POD #	TWP	RNG	SEC	QQ		Cert	TAX LOT	ACRES
IR	16129	2N	10E	11	SW/NW		74306	1604	1.8

**District Conveyance System:**

Description of Delivery System: **Pressure irrigation water from Port Lateral service which feeds water to this property.**

Head gate: #TU-009

Canal: N/A

**Beneficial Use:**

Description of Beneficial Use: **Pasture.**

Method Used to Calculate Beneficial Use, **Observed 4 rainbird sprinklers running at 41 psi with 1/8” nozzle. Calculated flow at 12 gpm.**

User Interviewed: ( ) Yes (X) No, Beneficial Use Made as Authorized: (X) Yes ( ) No Description of Beneficial Use if Less than Authorized:

Inspected By: **Rick Brock**

Date: **08/26/2019**

**Instructions:** Attach and label the corresponding final proof map.

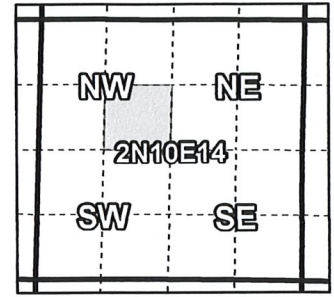
# Farmers Irrigation District

T-13049, COBU Map #7

RECEIVED

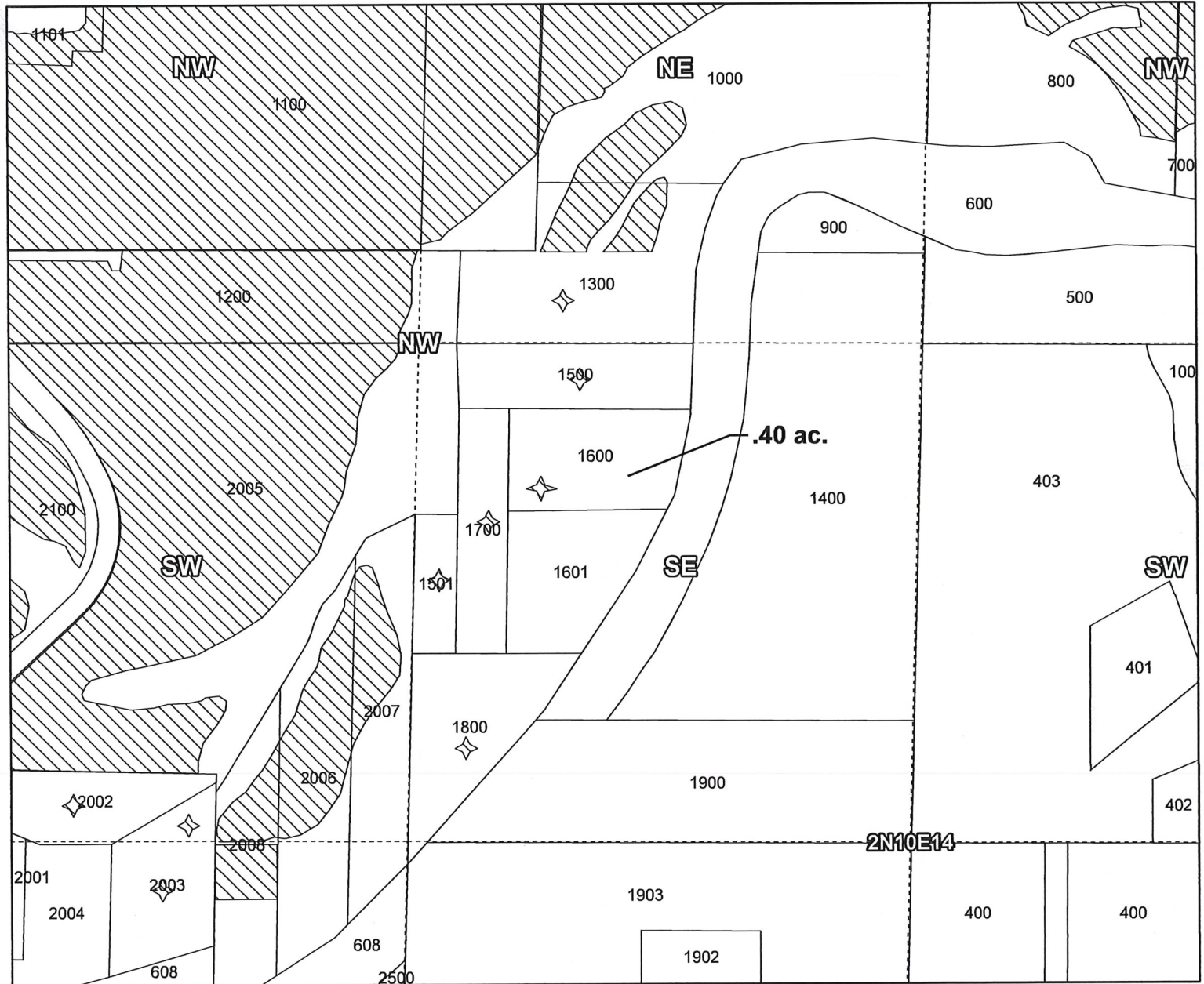
SEP 09 2019

OWRD



Certificates: IR 74306

for Jepsen, Lori



2N-10E-14-SE/NW-1600, .40 ac. ON, Cert 74306,

.40 ac. Total.

- Pipelines and Canals
- Transfer
- Taxlots
- ▨ Primary Water Right



1 inch = 400 feet

Prepared by Farmers Irrigation District, August 2019

**CLAIM OF BENEFICIAL USE  
Site Report**

**RECEIVED  
SEP 09 2019  
OWRD**

# 7

Transfer Number: **T – 13049**

District Internal Notice #: **7867**

User Name: **Jepsen, Lori**

**Place of Use:**

USE	POD #	TWP	RNG	SEC	QQ		Cert	TAX LOT	ACRES
IR	16129	2N	10E	14	SE/NW		74306	1600	.40

**District Conveyance System:**

Description of Delivery System: **Pressure water to Puccenelli line service.**

Head gate: **FP-017**

Canal: **NA**

**Beneficial Use:**

Description of Beneficial Use: **Lawn and landscaping.**

Method Used to Calculate Beneficial Use, **on site visit, lawn & landscaping. Use is evident in irrigable area.**

User Interviewed: ( ) Yes (X) No, Beneficial Use Made as Authorized: (X) Yes ( ) No Description of Beneficial Use if Less than Authorized:

Inspected By: **Rick Brock**

Date: **09/05/2019**

**Instructions:** Attach and label the corresponding final proof map.

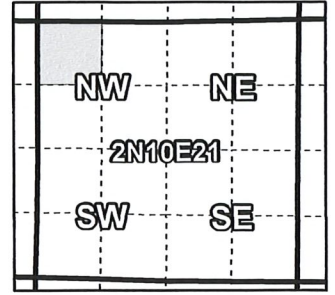
# Farmers Irrigation District

T-13049, COBU Map #8

RECEIVED

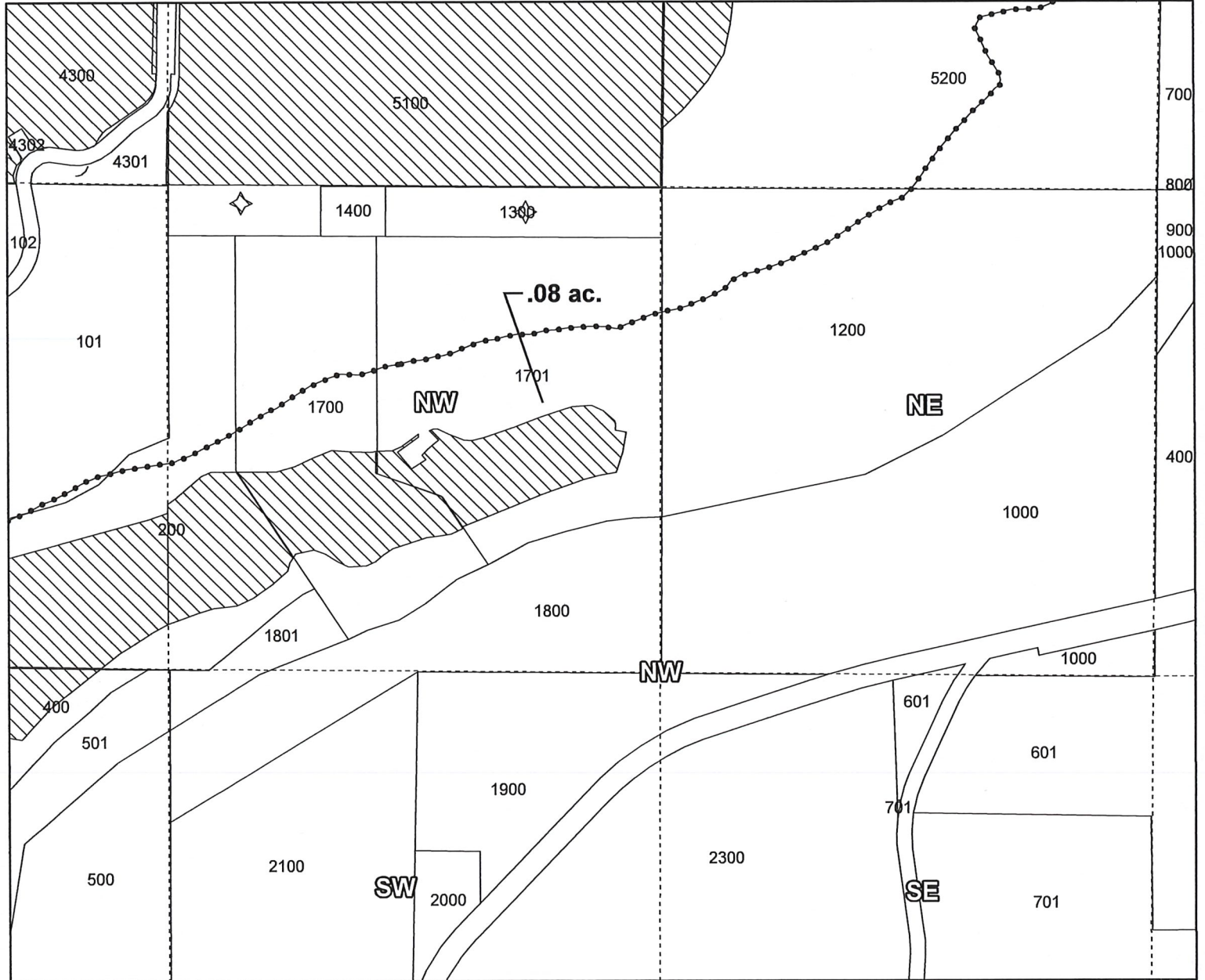
SEP 09 2019

OWRD



Certificates: IR 74306

for Jerome, Jeffrey



2N-10E-21-NW/NW-1701, .08 ac. Cert 74306,

2.50 ac. Total.

●-● Pipelines and Canals

■ Transfer

□ Taxlots

▨ Primary Water Right



1 inch = 400 feet

Prepared by Farmers Irrigation District, August 2019

**CLAIM OF BENEFICIAL USE  
Site Report**

#8

RECEIVED

SEP 09 2019

OWRD

Transfer Number: **T – 13049**

District Internal Notice #: **NA**

User Name: **Jerome, Jeffrey**

**Place of Use:**

USE	POD #	TWP	RNG	SEC	QQ		Cert	TAX LOT	ACRES
IR	16129	2N	10E	21	NW/NW		74306	1701	.08

**District Conveyance System:**

Description of Delivery System: **Farmers pipe gravity flow to Jerome tap.**

Head gate: **FP-007**

Canal: **NA**

**Beneficial Use:**

Description of Beneficial Use: **Lawn / landscaping / gardens.**

Method Used to Calculate Beneficial Use, **on site visit. Use is evident in irrigable area.**

User Interviewed: ( ) Yes (X) No, Beneficial Use Made as Authorized: (X) Yes ( ) No Description of Beneficial Use if Less than Authorized:

Inspected By: **Rick Brock**

Date: **09/05/2019**

**Instructions:** Attach and label the corresponding final proof map.

# Farmers Irrigation District

## T-13049 COBU Map #9

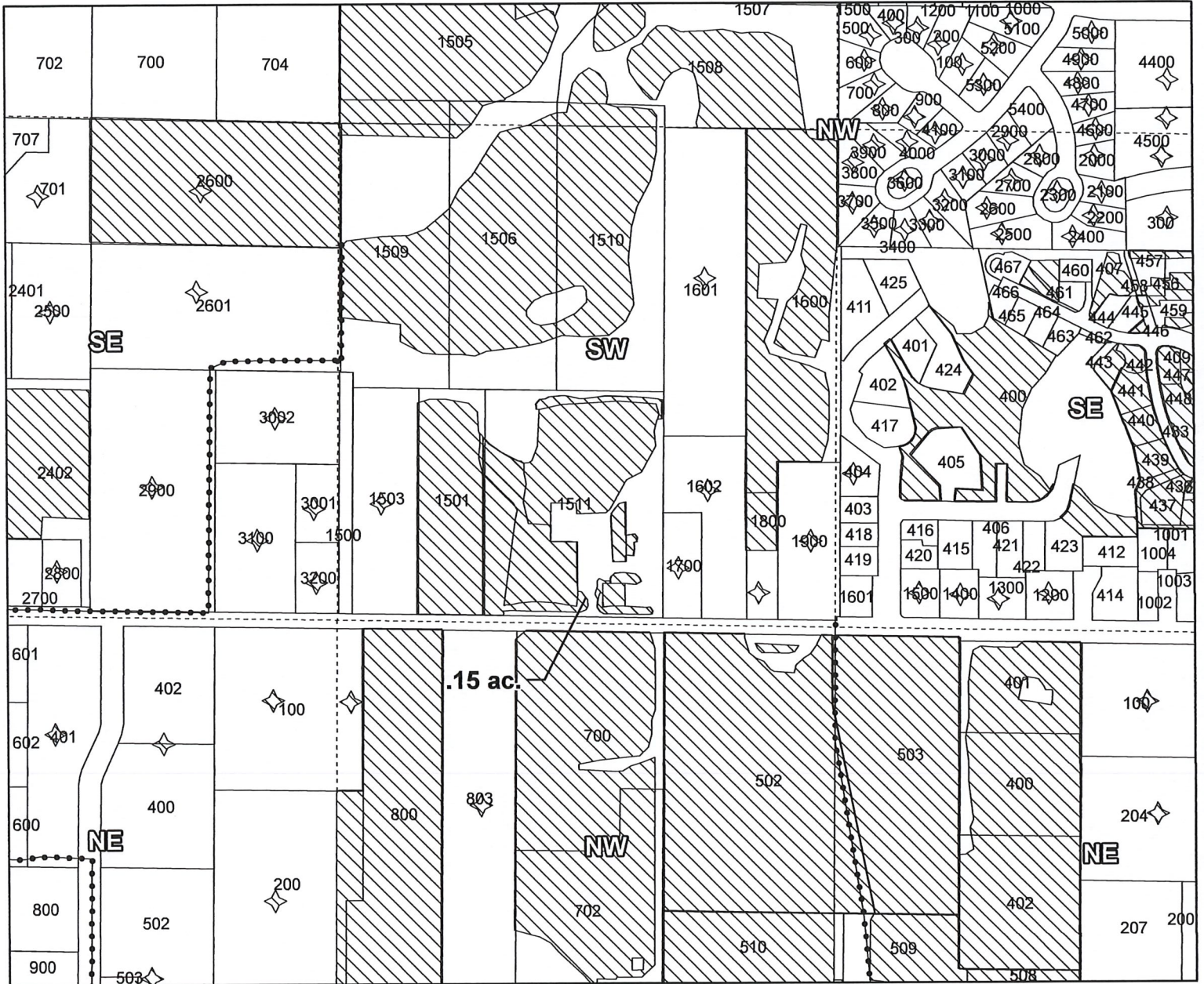
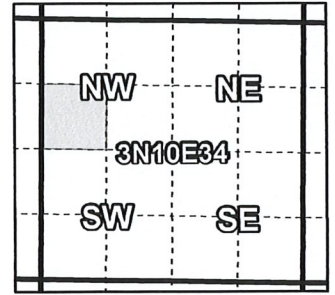
### Certificates: IR 74306

for Columbia River Vineyards, LLC

RECEIVED

SEP 09 2019

OWRD



3N-10E-34-SW/NW-1511, .15 ac, Cert 74306,

4.80 ac. Total

- Pipelines and Canals
- Transfer
- Taxlots
- ▨ Primary Water Right



1 inch = 400 feet

Prepared by Farmers Irrigation District, August 2019

**CLAIM OF BENEFICIAL USE  
Site Report**

**RECEIVED**

**SEP 09 2019**

**OWRD**

Transfer Number: **T – 13049**

District Internal Notice #: **NA**

**# 9**

User Name: **Columbia River Vineyard.**

**Place of Use:**

USE	POD #	TWP	RNG	SEC	QQ		Cert	TAX LOT	ACRES
IR	16129	3N	10E	34	SW/NW		74306	1511	.15

**District Conveyance System:**

Description of Delivery System: **Pressure water to Flerchinger line and to vineyard service.**

Head gate: **FL-005**

Canal: **NA**

**Beneficial Use:**

Description of Beneficial Use: **Grass & vines.**

Method Used to Calculate Beneficial Use, **on site visit. Use is evident in irrigable area.**

User Interviewed: ( ) Yes ( **X** ) No, Beneficial Use Made as Authorized: ( **X** ) Yes ( ) No Description of Beneficial Use if Less than Authorized:

Inspected By: **Rick Brock**

Date: **09/04/2019**

**Instructions:** Attach and label the corresponding final proof map.

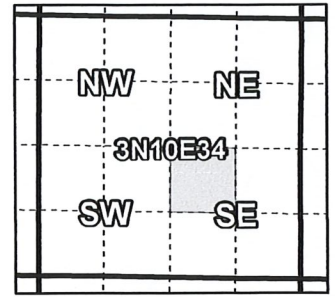
# Farmers Irrigation District

## T-13049 COBU Map #10

RECEIVED

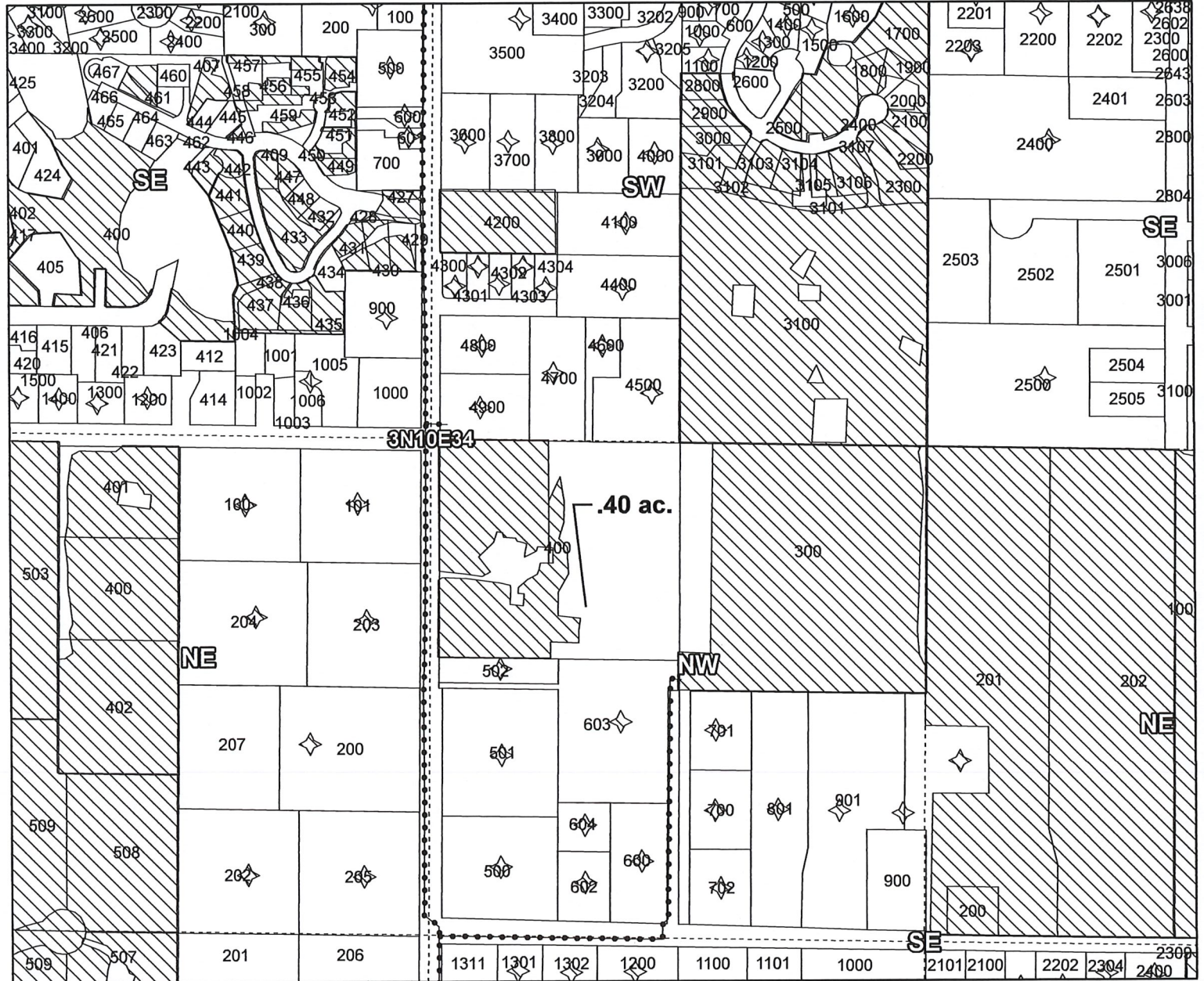
SEP 09 2019

OWRD



### Certificates: IR 74306

for Betts, Elizabeth



3N-10E-34-NW/SE-0400, .40 ac. Cert 74306

4.0 ac. Total.

- Pipelines and Canals
- Transfer
- Taxlots
- Primary Water Right



1 inch = 400 feet

Prepared by Farmers Irrigation District , August 2019



**CLAIM OF BENEFICIAL USE  
Site Report**

**RECEIVED**  
**SEP 09 2019**  
**OWRD**

#10

Transfer Number: **T – 13049**

District Internal Notice #: **NA**

User Name: **Betts, Elizabeth**

**Place of Use:**

USE	POD #	TWP	RNG	SEC	QQ		Cert	TAX LOT	ACRES
IR	16129	3N	10E	34	NW/SE		74306	0400	.40

**District Conveyance System:**

Description of Delivery System: **Pressure water to Frankton line and to Betts service.**

Head gate: **FR-013**

Canal: **NA**

**Beneficial Use:**

Description of Beneficial Use: **Grass & landscaping trees.**

Method Used to Calculate Beneficial Use, **on site visit. Used aerial imagery to confirm area. Use is evident in irrigable area.**

User Interviewed: ( ) Yes (X) No, Beneficial Use Made as Authorized: (X) Yes ( ) No Description of Beneficial Use if Less than Authorized:

Inspected By: **Rick Brock**

Date: **09/04/2019**

**Instructions:** Attach and label the corresponding final proof map.

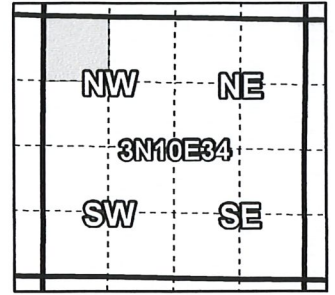
# Farmers Irrigation District

## T-13049 COBU Map #11

RECEIVED

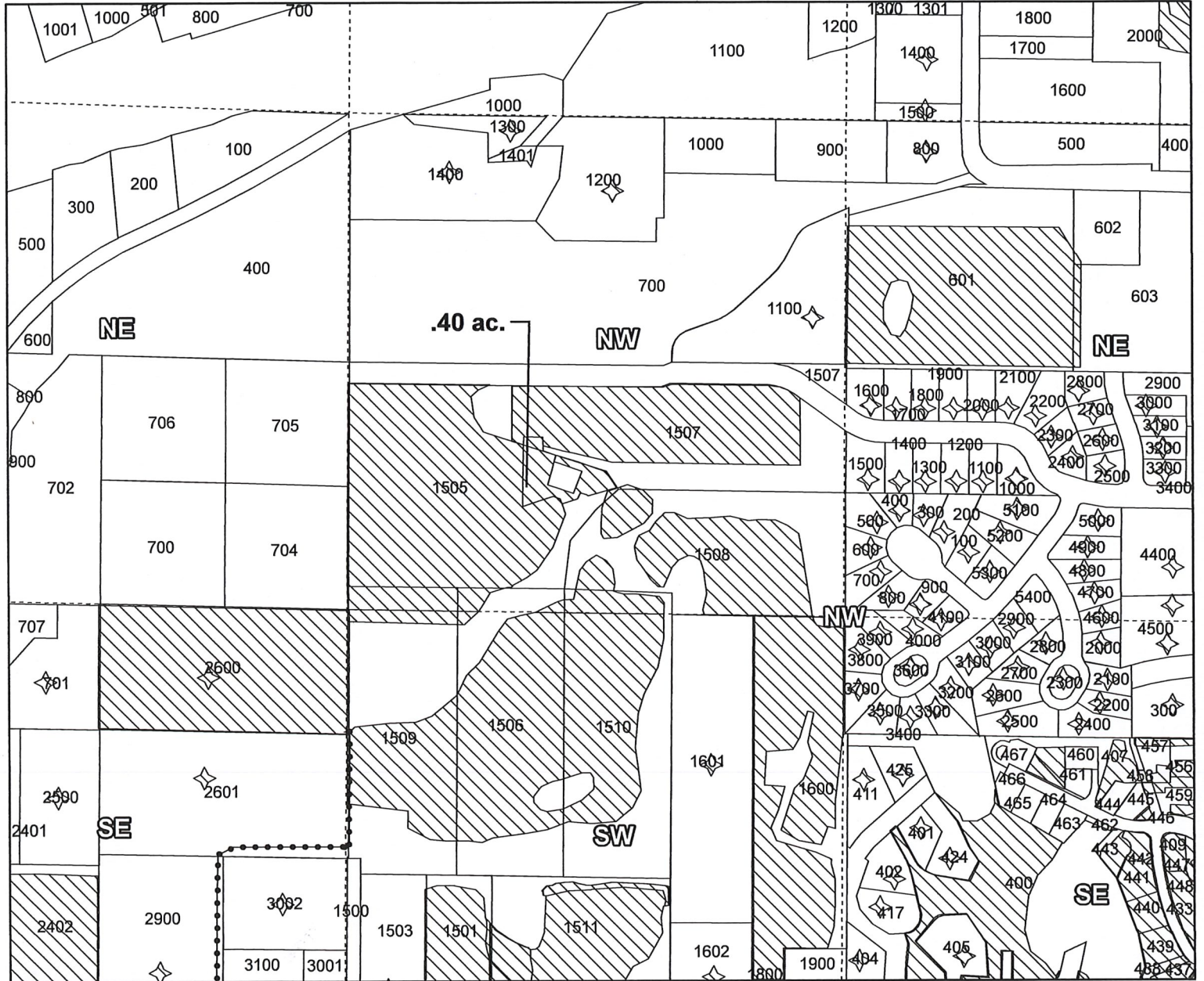
SEP 09 2019

OWRD



### Certificates: IR 74306

for Gleasman, Daniel



3N-10E-34-NW/NW-1505, .4 ac. Cert 74306,

6.10 ac. Total.

- Pipelines and Canals
- Transfer
- Taxlots
- ▨ Primary Water Right



1 inch = 400 feet

Prepared by Farmers Irrigation District, August 2019

**CLAIM OF BENEFICIAL USE  
Site Report**

**RECEIVED  
SEP 09 2019  
OWRD**

Transfer Number: **T – 13049**

District Internal Notice #: NA

# 11

User Name: **Gleasant, Daniel**

**Place of Use:**

USE	POD #	TWP	RNG	SEC	QQ		Cert	TAX LOT	ACRES
IR	16129	3N	10E	34	NW/NW		74306	1505	.40

**District Conveyance System:**

Description of Delivery System: **Pressure water to Dairy Way Line. Shared Dairy way service manifold.**

Head gate: **DW-022**

Canal: NA

**Beneficial Use:**

Description of Beneficial Use: **Grass.**

Method Used to Calculate Beneficial Use, **used aerial imagery to confirm area. Use is evident in irrigable area, underground watering system.**

User Interviewed: ( ) Yes (X) No, Beneficial Use Made as Authorized: (X) Yes ( ) No Description of Beneficial Use if Less than Authorized:

Inspected By: **Rick Brock**

Date: **09/05/2019**

**Instructions:** Attach and label the corresponding final proof map.



**CLAIM OF BENEFICIAL USE  
Site Report**

RECEIVED

SEP 09 2019

OWRD

# 12

Transfer Number: **T – 13049**

District Internal Notice #: **NA**

User Name: **Sandoval, Leonides**

**Place of Use:**

USE	POD #	TWP	RNG	SEC	QQ		Cert	TAX LOT	ACRES
IR	16129	3N	10E	34	NW/NW		74306	1507	1.0

**District Conveyance System:**

Description of Delivery System: **Pressure water to Dairy Way Line. Shared Dairy way service manifold.**

Head gate: **DW-023**

Canal: **NA**

**Beneficial Use:**

Description of Beneficial Use: **Grass.**

Method Used to Calculate Beneficial Use, **on site visit, used aerial imagery to confirm area. Use is evident in opening and under trees, hose and sprinklers.**

User Interviewed: ( ) Yes (X) No, Beneficial Use Made as Authorized: (X) Yes ( ) No Description of Beneficial Use if Less than Authorized:

Inspected By: **Rick Brock**

Date: **09/05/2019**

**Instructions:** Attach and label the corresponding final proof map.

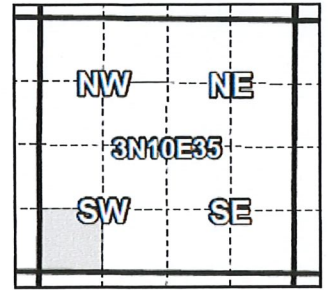
# Farmers Irrigation District

T-13049 COBU Map #13

RECEIVED

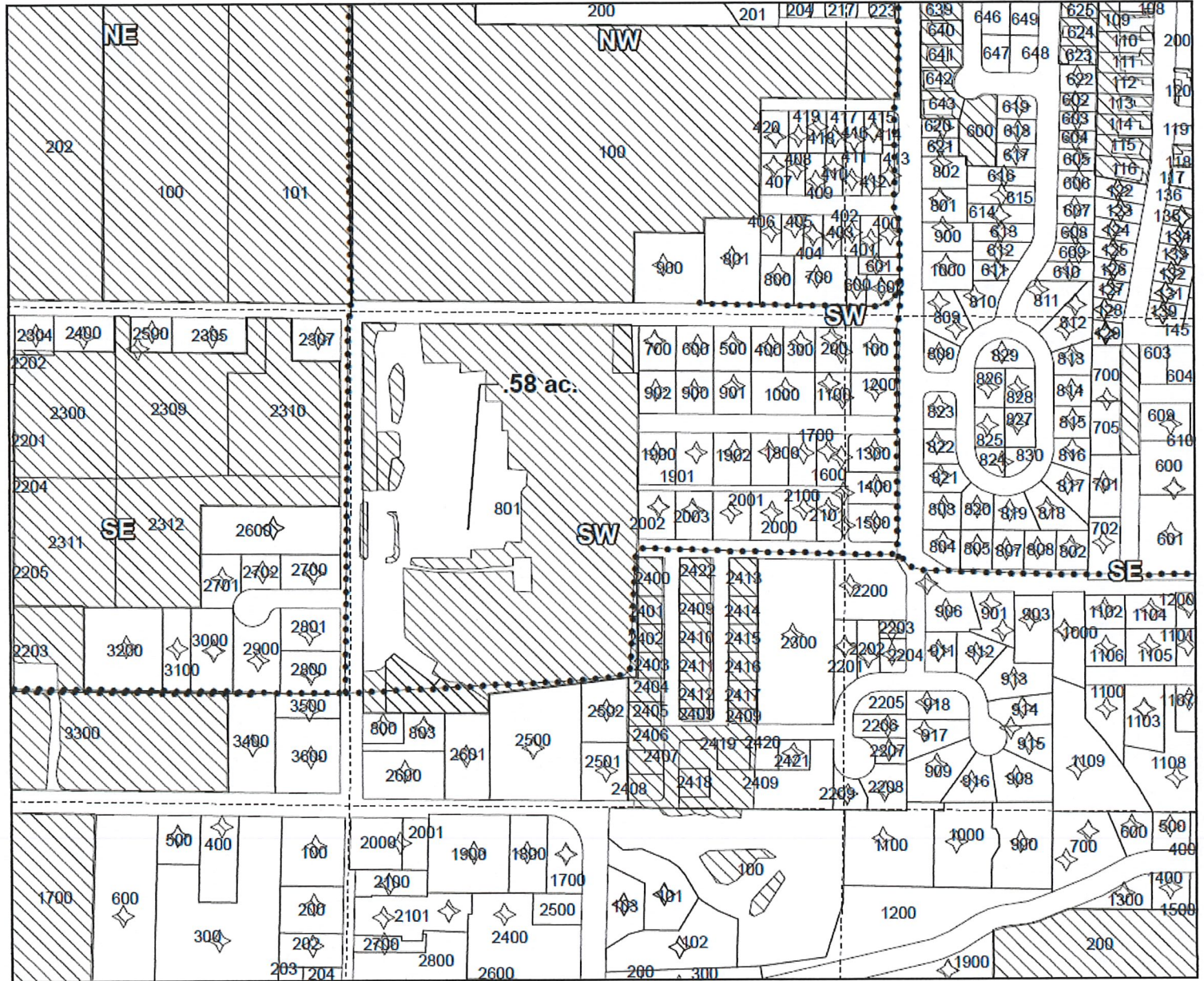
SEP 09 2019

OWRD



Certificates: IR 74306

for Hood River School District



3N-10E-35-SW/SW-0801, .58 a, Cert 74306,

11.90 ac. Total

- Pipelines and Canals
- Transfer
- Taxlots
- ▨ Primary Water Right



1 inch = 400 feet

Prepared by Farmers Irrigation District, September 2019

**CLAIM OF BENEFICIAL USE  
Site Report**

**RECEIVED**  
**SEP 09 2019**  
**OWRD**

# 13

Transfer Number: **T – 13049**

District Internal Notice #: **NA**

User Name: **Hood River School District, Westside school**

**Place of Use:**

USE	POD #	TWP	RNG	SEC	QQ		Cert	TAX LOT	ACRES
IR	16129	3N	10E	35	SW/SW		74306	0801	.58

**District Conveyance System:**

Description of Delivery System: **Pressure water to Belmont / Avalon main and to the school service.**

Head gate: **BA-001**

Canal: **NA**

**Beneficial Use:**

Description of Beneficial Use: **Grass / landscaping.**

Method Used to Calculate Beneficial Use, **on site visit, use is evident in multiple ON areas. Automatic irrigation system exists.**

User Interviewed: ( ) Yes (X) No, Beneficial Use Made as Authorized: (X) Yes ( ) No Description of Beneficial Use if Less than Authorized:

Inspected By: **Rick Brock**

Date: **09/03/2019**

**Instructions:** Attach and label the corresponding final proof map.

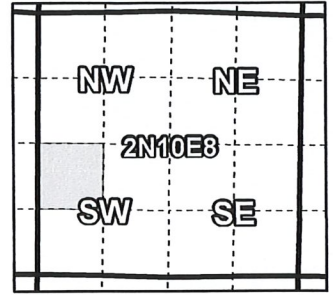
# Farmers Irrigation District

T-13049 COBU Map #14

RECEIVED

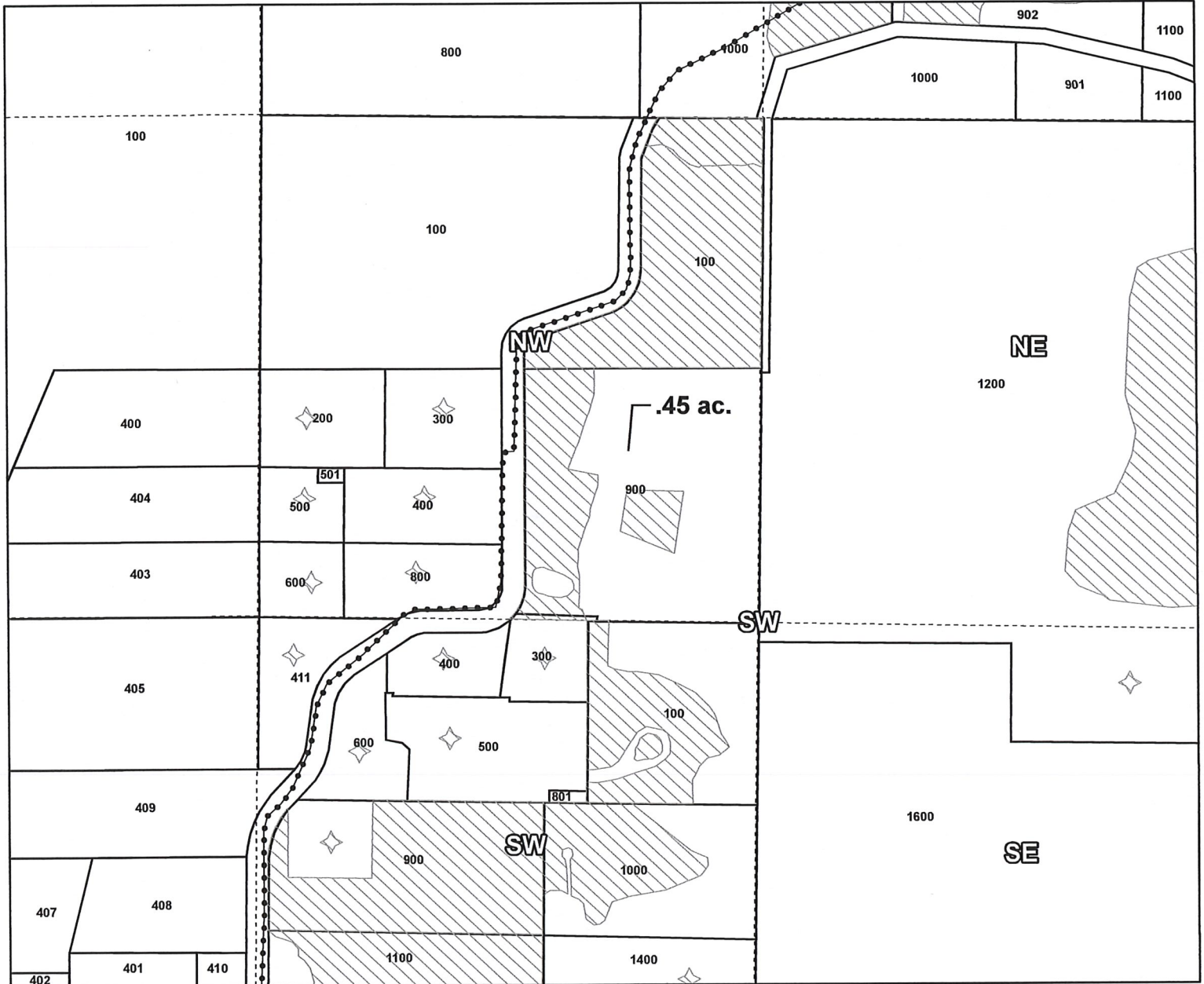
SEP 09 2019

OWRD



Certificates: IR 85974 & IS 85975

for Bassler, David & Shelli, Trustees



2N-10E-NW/SW-0900, .45 ac. Certs IR 85974 & IS 85975.

Total water right = 3.0 ac.

- Pipelines and Canals
- Transfer
- Taxlots
- Primary Water Right



1 inch = 400 feet

Prepared by Farmers Irrigation District, September 2019



**CLAIM OF BENEFICIAL USE  
Site Report**

**RECEIVED  
SEP 09 2019  
OWRD**

# 14

Transfer Number: **T – 13049**

District Internal Notice #: **NA**

User Name: **Bassler, David**

**Place of Use:**

USE	POD #	TWP	RNG	SEC	QQ	Cert	TAX LOT	ACRES
IR	16098 16170	2N	10E	8	NW/SW	IR 85974 IS 85975	0900	.45

**District Conveyance System:**

Description of Delivery System: **Pressure water to Belmont / Avalon main and to the school service.**

Head gate: **BA-001**

Canal: **NA**

**Beneficial Use:**

Description of Beneficial Use: **Grass / landscaping.**

Method Used to Calculate Beneficial Use, **on site visit, 2 sprinklers were active in irrigable area, small nelson wind fighter types, about 1.5 gpm, each.**

User Interviewed: ( ) Yes ( **X** ) No, Beneficial Use Made as Authorized: ( **X** ) Yes ( ) No Description of Beneficial Use if Less than Authorized:

Inspected By: **Rick Brock**

Date: **09/03/2019**

**Instructions:** Attach and label the corresponding final proof map.

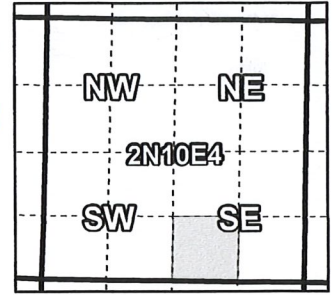
# Farmers Irrigation District

T-13049 COBU Map #15

RECEIVED

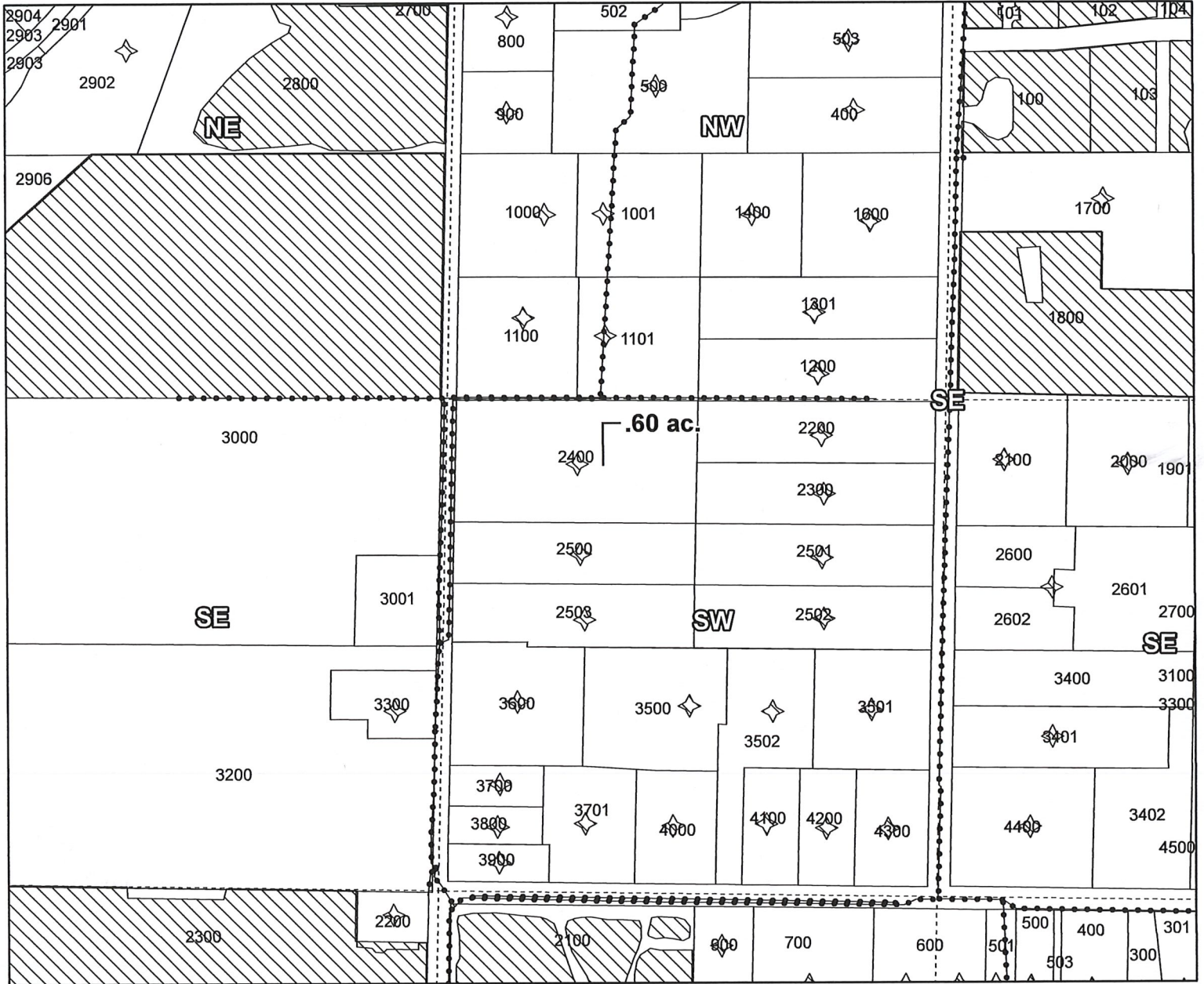
SEP 09 2019

OWRD



Certificates: IR 85974, IS 74299, IS 85975, IS 85976

for Jackson, Mack & Lynn



2N-10E-04-SW/SE-2400, .60 ac, Certs 85974, 74299, 85975, 85973,

2.6 ac. Total.

- Pipelines and Canals
- Transfer
- Taxlots
- Primary Water Right



1 inch = 400 feet

Prepared by Farmers Irrigation District, Sept 2019

**CLAIM OF BENEFICIAL USE  
Site Report**

#15

**RECEIVED  
SEP 09 2019  
OWRD**

Transfer Number: T – 13049

District Internal Notice #: 7953-7954-7955-7956

User Name: **Jackson, Mack & Lynn**

**Place of Use:**

USE	POD #	TWP	RNG	SEC	QQ		Cert	TAX LOT	ACRES
IR	16098	2N	10E	4	SW/SE		IR 85974	2400	.60
	16170						IS 85975		.60
	16109						IS 85976		.60
	16112						IS 74299		.60

**District Conveyance System:**

Description of Delivery System: **Pressure water to Sunset Road and to Jackson service.**

Head gate: **SU-004**

Canal: **NA**

**Beneficial Use:**

Description of Beneficial Use: **Grass / landscaping.**

Method Used to Calculate Beneficial Use, **Enlarged flow regulator installed. Auto sprinkler system, drip lines, hose & sprinklers. Use is evident.**

User Interviewed: ( ) Yes (X) No, Beneficial Use Made as Authorized: (X) Yes ( ) No Description of Beneficial Use if Less than Authorized:

Inspected By: **Rick Brock**

Date: **09/05/2019**

**Instructions:** Attach and label the corresponding final proof map.

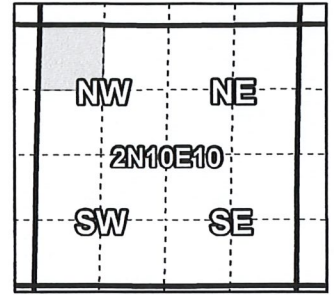
# Farmers Irrigation District

## T-13049 COBU Map #16

RECEIVED

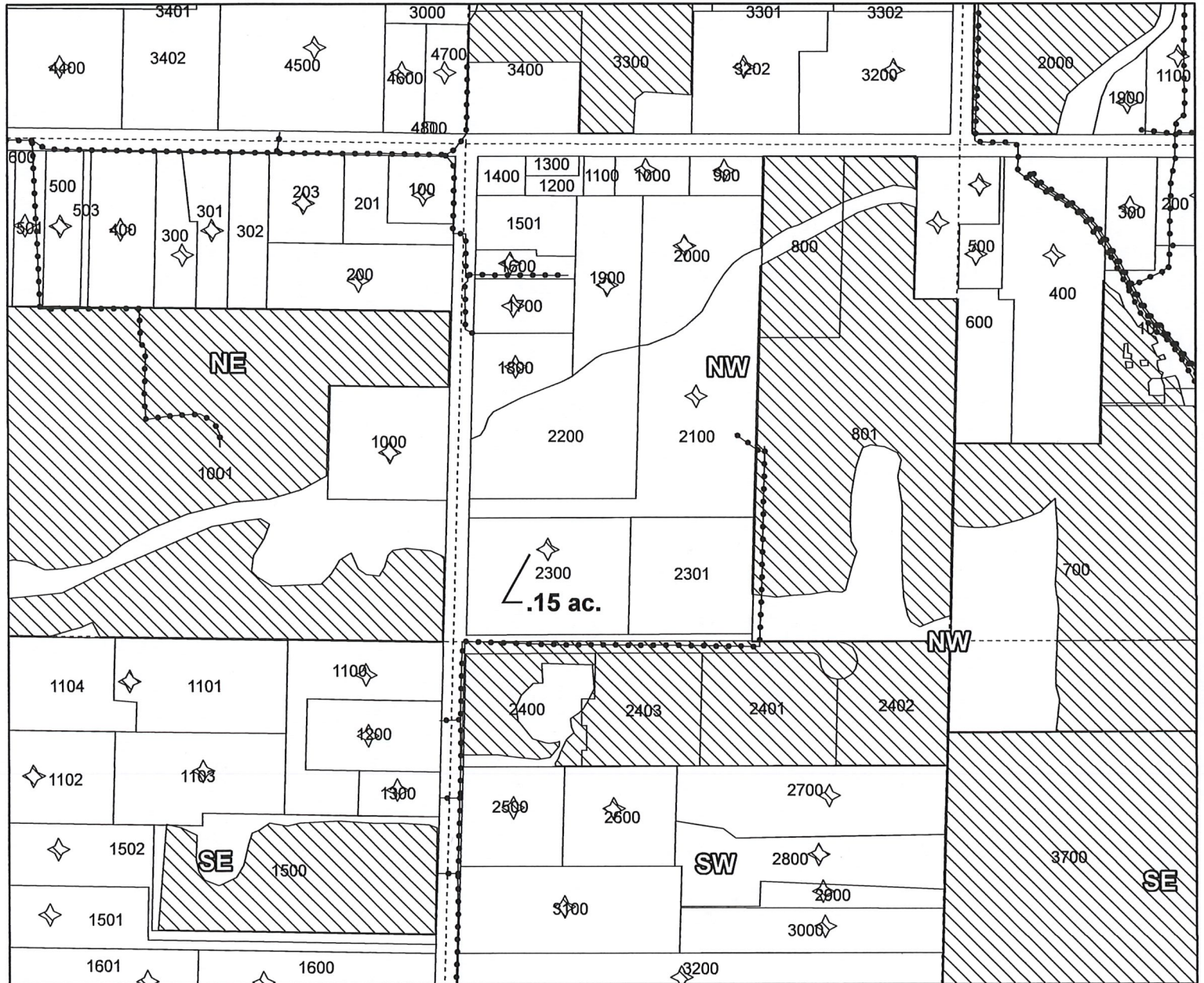
SEP 09 2019

OWRD



### Certificates: IR 85974, IS 74299, IS 85975, IS 85976

for De La Rosa, Miguel



2N-10E-10-NW/NW-2300, .15 ac. Certs 85974, 74299, 85975, 85976

3.0 ac. Total.

- Pipelines and Canals
- Transfer
- Taxlots
- ▨ Primary Water Right



1 inch = 400 feet

Prepared by Farmers Irrigation District, Sept 2019

RECEIVED

SEP 09 2019

OWRD

# CLAIM OF BENEFICIAL USE

## Site Report

# 16

Transfer Number: T – 13049

District Internal Notice #: 7944-7945-7946-7947.

User Name: **De La Rosa, Miguel**

### Place of Use:

USE	POD #	TWP	RNG	SEC	QQ		Cert	TAX LOT	ACRES
IR	16098	2N	10E	10	NW/NW		IR 85974	2300	.15
	16170						IS 85975		.15
	16109						IS 85976		.15
	16112						IS 74299		.15

### District Conveyance System:

Description of Delivery System: **Pressure water to Markham Road and to De La Rosa service.**

Head gate: **SU-004**

Canal: **NA**

### Beneficial Use:

Description of Beneficial Use: **Grass / landscaping / gardens.**

Method Used to Calculate Beneficial Use, **New flow regulator installed, use is drip lines, hose and sprinklers. Use is evident.**

User Interviewed: (X) Yes ( ) No, Beneficial Use Made as Authorized: (X) Yes ( ) No Description of Beneficial Use if Less than Authorized:

Inspected By: **Rick Brock**

Date: **06/14/2019**

**Instructions:** Attach and label the corresponding final proof map.