



Oregon Water Resources Department
 725 Summer Street NE, Suite A
 Salem Oregon 97301-1266
 (503) 986-0900
 www.wrd.state.or.us

RECEIVED
 FEB 04 2019
 OWRD

Application for
 District Permanent
 Water Right
Transfer

Please type or print legibly in dark ink. If your application is incomplete or inaccurate, we will return it to you. If any requested information does not apply to your application, insert "N/A" to indicate "Not Applicable." As you complete this form, please refer to notes and guidance included on the application. A summary of review criteria and procedures that are generally applicable to the application is available at www.wrd.state.or.us/OWRD/PUBS/forms.shtml#app_criteria_review.

AMENDED

Change in Place of Use Only 1/30/2019

1A. APPLICANT INFORMATION

IRRIGATION DISTRICT West Extension Irrigation District		PHONE NO. (541) 922-3814	ADDITIONAL CONTACT NO.
ADDRESS P.O. Box 100			FAX NO.
CITY Irrigon	STATE OR	ZIP 97844	E-MAIL bbridge@oregontrail.net
BY PROVIDING AN E-MAIL ADDRESS, CONSENT IS GIVEN TO RECEIVE ALL CORRESPONDENCE FROM THE DEPARTMENT ELECTRONICALLY. COPIES OF THE FINAL ORDER DOCUMENTS WILL ALSO BE MAILED.			

1B. AGENT INFORMATION

AGENT/BUSINESS NAME		PHONE NO.	ADDITIONAL CONTACT NO.
ADDRESS			FAX NO.
CITY	STATE	ZIP	E-MAIL
BY PROVIDING AN E-MAIL ADDRESS, CONSENT IS GIVEN TO RECEIVE ALL CORRESPONDENCE FROM THE DEPARTMENT ELECTRONICALLY. COPIES OF THE FINAL ORDER DOCUMENTS WILL ALSO BE MAILED.			

2. PROPOSED CHANGE(S) TO WATER RIGHT(S)

- List **all** water rights to be affected by this transfer. Indicate the certificate, permit, decree or other identifying number(s) in the table below: (Attach additional pages as necessary.)

	Certificate	Permit / Previous Transfer	Decree
1.	87799	S -45999	
2.	79924	-	Umatilla River Decree V3 P.213-215
3.	79925	-	Umatilla River Decree
4.	79926	S-408	
5.	79928/79929	S-33883	
6.	87872	S-7400	

3. ATTACHMENTS



Check each of the following **attachments** included with this application. The application will be returned if all required attachments are not included.

<p>Supplemental Form A – Description of Proposed Change(s) to a Water Right</p> <p><input checked="" type="checkbox"/> A separate Supplemental Form A is enclosed for each water right to be affected by this transfer.</p> <p>Map</p> <p><input checked="" type="checkbox"/> Permanent Transfer A map meeting the requirements of OAR 690-385-3300 must be included but need not be prepared by a Certified Water Right Examiner (CWRE).</p>	<p>Fees:</p> <p><input checked="" type="checkbox"/> Amount enclosed: \$ _____ See the Department's Fee Schedule at www.wrd.state.or.us or call (503) 986-0900.</p> <p>Land Use Compatibility Statement - NA</p> <p><input type="checkbox"/> The Land Use Information Form is <u>not</u> required if water is to be diverted, conveyed and/or used only on federal lands or if ALL of the following apply: a) a change in place of use only, b) a change that does not involve the placement or modification of structures, c) the use of water is for irrigation only and d) the use is located within an irrigation district or an exclusive farm use zone.</p>
--	--

4. SIGNATURES

The district certifies the following:

- (1) The water rights proposed for transfer are water rights subject to transfer and are not subject to forfeiture for nonuse under ORS 540.610;
- (2) Each user affected by the proposed transfer has provided written authorization for the transfer and such authorization is on file with the district; and
- (3) On behalf of the district, I affirm to the best of my knowledge the information contained in this application is true and accurate.

	Bev Bridgewater, Manager name (print)	12/19/17 date
OR 		1/30/19 date
_____ Authorized District Representative signature	_____ name (print)	_____ date

Before submitting your application to the Department, be sure you have:

- Answered each question completely.
- Included all the required attachments.
- Included a check payable to the Oregon Water Resources Department for the appropriate amount.



District Permanent Water Right Transfer Application
Supplemental Form A

RECEIVED
FEB 04 2019
OWRD

DESCRIPTION OF PROPOSED CHANGE(S) TO A WATER RIGHT

List only one water right per page. A separate Supplemental Form A must be completed for each certificate, permit, decree, or other right involved in the proposed transfer.

Attach additional copies of Supplemental Form A as needed to describe other certificates, permits, decrees or other rights involved in this transfer.

1. CURRENT WATER RIGHT INFORMATION

Water Right Subject to Transfer (check and complete one of the following):

<input checked="" type="checkbox"/> Certificated Right	87799	Amended 1-22-2019
	Certificate Number	
<input type="checkbox"/> Adjudicated, Non-certificated Right	_____	_____
	Name	Page Number
<input type="checkbox"/> Permit for which Proof has been Approved	_____	_____
	Permit Number	Date Claim of Beneficial Use Submitted
<input type="checkbox"/> Transferred Right for which Proof has been Filed	_____	_____
	Permit Number	Date Claim of Beneficial Use Submitted
<input type="checkbox"/> Permit for Supplemental Irrigation	_____	_____
	Permit Number	Date Claim of Beneficial Use Submitted

Now
94120
no supp

- Name on Permit, Certificate, or Decree: West Extension Irrigation District
- Priority Date(s): 1981

If there are **multiple Priority Dates** identified on the water right, any information provided in Supplemental Form A of this application must identify which priority date is associated with each of the authorized points of diversion or appropriation and places of use.

Source(s) of Water to be Affected by Transfer: Columbia River

Tributary to: Pacific Ocean

- Are there **other water rights**, Permits or Ground Water Registrations associated with this land?
 Yes No

If "Yes", what are the Permit, Registration or Certificate Numbers? _____

Any "layered" water use or a right that is supplemental to a primary right proposed for transfer **must be included in the transfer or be cancelled.**

▪ Certificate Number or other identifying number: 87799

The following information must be provided only for those points of diversion or appropriation that are involved in the transfer.

If a point of diversion or appropriation is not numbered on the decree or water right certificate or permit, assign it a unique number in the following table (e.g. POD #1 or POA(well) #1). Use the number to refer to the point of diversion or appropriation serving the place of use described in Tables I and II. Note: Permanent district transfers do not allow for a change in point of diversion or appropriation to serve the proposed place of use.

Government lot and donation land claim numbers must be included in the table below only if the information is reflected on the existing water right.

Location of Existing Authorized Point(s) of Diversion (POD) or Appropriation (POA):
(i.e., the allowed point(s) of diversion or appropriation listed on the water right for the "FROM" or "OFF" lands)

AUTHORIZED POINT(S) of DIVERSION (POD) or APPROPRIATION (POA)							
POD# or POA#	TWP	RNG	SEC	QQ	DLC	GOV'T LOT	MEASURED DISTANCES
4	5N	26E	23	SENE			800 feet North & 200 Feet West from E 1/4 Corner, Section 23; T5N, R26E, W.M., being in the SENE

RECEIVED
FEB 04 2019
OWRD

12801

Certificate Number or other identifying number: 87799
 Amended 1-22-2019

94120
 new Supersealors cert 11-21-18

Provided the district filed

use pursuant to OAR 690-385-4100, reference the District Internal Notice Number (DINN) used to describe the change(s) to be made permanent by this transfer.

Government lot (GOV'T LOT) and donation land claim numbers (DLC) must be included in the tables below only if the information is reflected on the existing water right.

POD# or POA#	PRIORITY DATE	USE	LEGAL DESCRIPTION							ACRES	USER NAME	DINN	
			TWP	RNG	SEC	QQ	DLC	GOV'T LOT	TAX LOT				
4	6/15/1981	IR	5N	26E	22	SENE				200	0.20	Svatonsky	2017-PT1
4	6/15/1981	IR	5N	26E	23	SWNE				200	0.25	Moore	2017-PT1
4	6/15/1981	IR	5N	26E	23	SENE				1300	0.20	Winter	2017-PT2
4	6/15/1981	IR	5N	26E	23	NE NW				803	0.10	Stirk	2017-PT1
4	6/15/1981	IR	5N	26E	23	NE NW				806	0.50	Myers	2017-PT2
4	6/15/1981	IR	5N	26E	23	NE NW				809	0.20	Buchanan	2017-PT2
4	6/15/1981	IR	5N	26E	23	NE NW				810	0.30	Buchanan	2017-PT2
4	6/15/1981	IR	5N	26E	23	NWNW				200	0.30	EGge	2017-PT1
4	6/15/1981	IR	5N	26E	23	NWNW				202	0.20	Combes	2017-PT2
4	6/15/1981	IR	5N	26E	23	NWNW				205	0.20	Marlow	2017-PT2
4	6/15/1981	IR	5N	26E	23	NWNW				300	0.20	Drago	2017-PT2
4	6/15/1981	IR	5N	26E	23	SWNW				201	0.30	Bejarano	2017-PT2
4	6/15/1981	IR	5N	26E	23	SWNW				3300	0.10	Shannon	2017-PT2
4	6/15/1981	IR	5N	26E	23	SWNW				1802	0.30	Carillo	2017-PT1
4	6/15/1981	IR	5N	26E	23	SENW				800	0.30	Burns	2017-PT2
4	6/15/1981	IR	5N	26E	23	SENW				801	0.20	Radie	2017-PT2
4	6/15/1981	IR	5N	26E	23	SENW				805	0.50	Horneck	2017-PT2
4	6/15/1981	IR	5N	26E	23	SENW				806	1.00	Myers	2017-PT1
4	6/15/1981	IR	5N	26E	23	SENW				810	0.70	Buchanan	2017-PT1
4	6/15/1981	IR	5N	26E	23	SENW				811	1.00	Buchanan	2017-PT1
4	6/15/1981	IR	5N	26E	23	SENW				803	0.40	Stirk	2017-PT1
4	6/15/1981	IR	5N	26E	23	NWSW				1300	0.35	Cooley	2017-PT2
4	6/15/1981	IR	5N	26E	23	NWSW				1400	0.25	McLean	2017-PT2

District Permanent Transfer Application Supplemental Form A Page 3 of 7 revised - 2/1/2010

SEP 19 2019

Salem, OR

T-12801

Received by OWRD

Certificate Number or other identifying number: 87799
 Amended 1-22-2019

Provided the district filed notice of a change in place of use pursuant to OAR 690-385-4100, reference the District Internal Notice Number (DINN) used to describe the change(s) to be made permanent by this transfer. Government lot (GOV'T LOT) and donation land claim numbers (DLC) must be included in the tables below **only** if the information is reflected on the existing water right.

POD# or POA#	PRIORITY DATE	USE	TABLE I. - AUTHORIZED PLACE OF USE										USER NAME	DINN	
			LEGAL DESCRIPTION												
			TWP	RNG	SEC	QQ	DLC	GOV'T LOT	TAX LOT	ACRES					
4	6/15/1981	IR	5N	26E	22	SENE						200	0.20	Svatonsky	2017-PT1
4	6/15/1981	IR	5N	26E	23	SWNE						200	0.25	Moore	2017-PT1
4	6/15/1981	IR	5N	26E	23	SENE						1300	0.20	Winter	2017-PT2
4	6/15/1981	IR	5N	26E	23	NWNW						200	0.30	Egge	2017-PT1
4	6/15/1981	IR	5N	26E	23	NWNW						202	0.20	Combes	2017-PT2
4	6/15/1981	IR	5N	26E	23	NWNW						205	0.20	Marlow	2017-PT2
4	6/15/1981	IR	5N	26E	23	NWNW						300	0.20	Drago	2017-PT2
4	6/15/1981	IR	5N	26E	23	SWNW						201	0.30	Bejarano	2017-PT2
4	6/15/1981	IR	5N	26E	23	SWNW						3300	0.10	Shannon	2017-PT2
4	6/15/1981	IR	5N	26E	23	SWNW						1802	0.30	Carillo	2017-PT1
4	6/15/1981	IR	5N	26E	23	SENE						800	0.30	Burns	2017-PT2
4	6/15/1981	IR	5N	26E	23	SENE						801	0.20	Radie	2017-PT2
4	6/15/1981	IR	5N	26E	23	SENE						805	0.50	Horneck	2017-PT2
4	6/15/1981	IR	5N	26E	23	SENE						806	1.50	Myers	2017-PT1
4	6/15/1981	IR	5N	26E	23	SENE						809	0.20	Buchanan	2017-PT1
4	6/15/1981	IR	5N	26E	23	SENE						810	1.00	Buchanan	2017-PT1
4	6/15/1981	IR	5N	26E	23	SENE						811	1.00	Buchanan	2017-PT1
4	6/15/1981	IR	5N	26E	23	SENE						803	0.50	Stirk	2017-PT1
4	6/15/1981	IR	5N	26E	23	NWSW						1300	0.35	Cooley	2017-PT2
4	6/15/1981	IR	5N	26E	23	NWSW						1400	0.25	McLean	2017-PT2
4	6/15/1981	IR	5N	26E	23	SESW						2901	0.10	McLean	2017-PT2
4	6/15/1981	IR	5N	26E	23	SESW						3200	0.25	Garcia	2017-PT2
4	6/15/1981	IR	5N	26E	23	NESE						1300	0.30	Winter	2017-PT2

12801

FEB 04 2019

OWRD

RECEIVED

4	6/15/1981	IR	5N	26E	25	SWNW				1103	0.20	Withey	2017-PT2
4	6/15/1981	IR	5N	26E	25	SWNW				1105	0.20	Hajek	2017-PT2
4	6/15/1981	IR	5N	26E	25	SWNW				1003	0.40	Madrigal	2017-PT1
4	6/15/1981	IR	5N	26E	25	SENE				1603	1.00	Gutierrez	2017-PT1
4	6/15/1981	IR	5N	26E	25	SENE				1205	0.10	Hussey	2017-PT2
4	6/15/1981	IR	5N	26E	25	SENE				1604	0.10	B. Gutierrez	2017-PT2
4	6/15/1981	IR	5N	26E	25	SENE				1605	0.20	C. Gutierrez	2017-PT2
4	6/15/1981	IR	5N	26E	25	NESW				400	1.20	Hicks	2017-PT1
4	6/15/1981	IR	5N	26E	25	NESW				1305	0.10	Erevia	2017-PT2
4	6/15/1981	IR	5N	26E	25	NESW				1301	0.20	Fischer	2017-PT2
4	6/15/1981	IR	5N	26E	25	NESW				1302	0.20	Veatch	2017-PT2
4	6/15/1981	IR	5N	26E	25	NESW				1314	0.10	Veatch	2017-PT2
4	6/15/1981	IR	5N	26E	25	NESW				1309	0.05	Blum	2017-PT2
4	6/15/1981	IR	5N	26E	25	NWSE				905	1.00	Hernandez	2017-PT1
4	6/15/1981	IR	5N	26E	25	NWSE				714	0.30	Ramos	2017-PT2
4	6/15/1981	IR	5N	26E	25	NWSE				1102	0.25	Pritchett	2017-PT1
4	6/15/1981	IR	5N	26E	25	NWSE				1103	0.20	Rebman	2017-PT2
4	6/15/1981	IR	5N	26E	25	NWSE				1104	0.20	Weisberg	2017-PT2
4	6/15/1981	IR	5N	26E	26	NWNE				200	0.70	Creason	2017-PT2
4	6/15/1981	IR	5N	26E	26	NWNE				204	0.40	Hellberg	2017-PT2
4	6/15/1981	IR	5N	26E	26	SWNW				400	0.10	Calvillo	2017-PT2
4	6/15/1981	IR	5N	26E	27	NENE				102	0.70	Studer	2017-PT2
4	6/15/1981	IR	5N	26E	27	NENE				100	0.10	Studer	2017-PT2
										TOTAL:	25.45		

12801

RECEIVED
FEB 04 2019
OWRD

RECEIVED

FEB 04 2019

OWRD

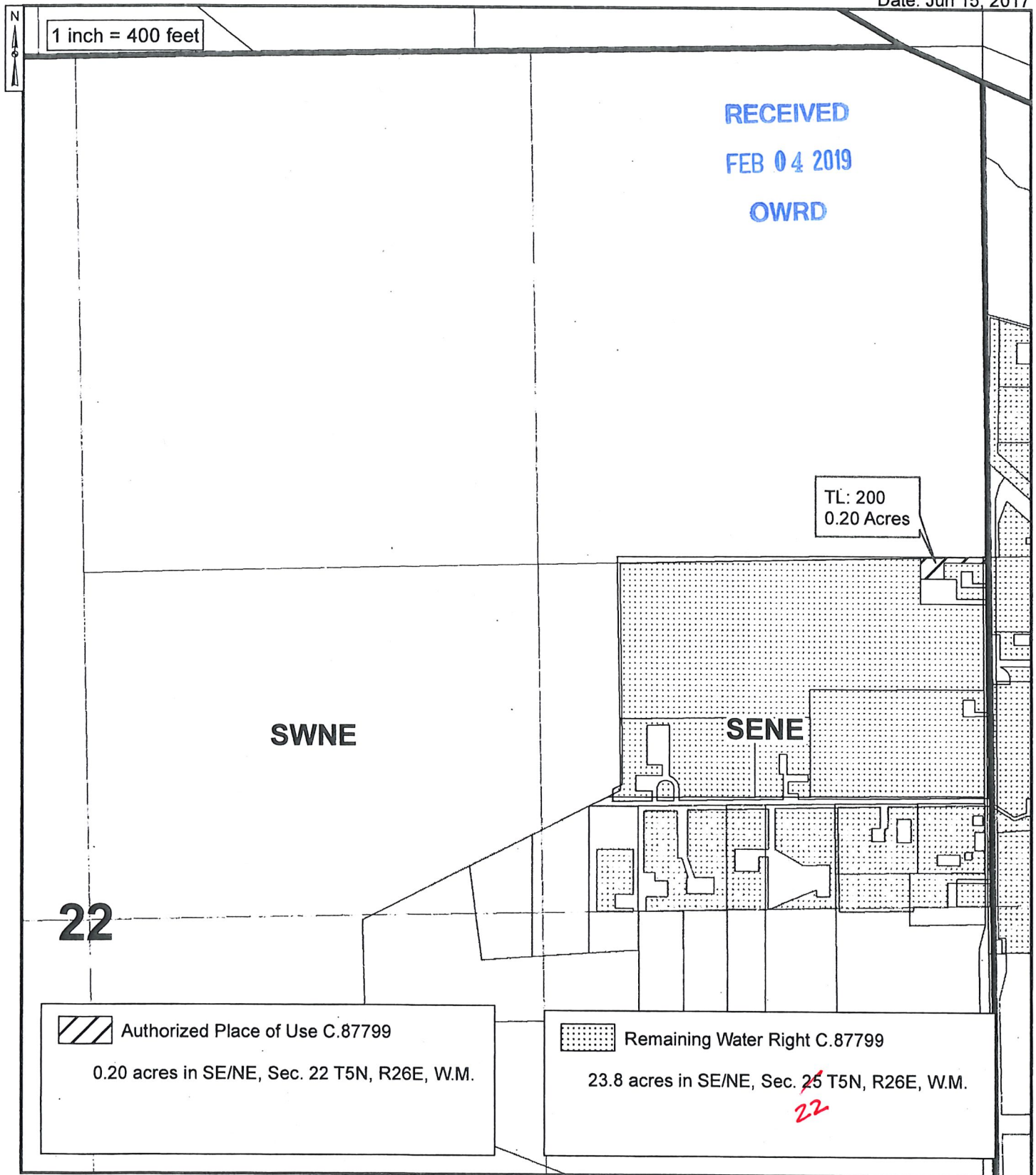
■ Certificate Number or other identifying number: 87799
 ■ Amended 1-22-2019

POD / POA #	PRIORITY DATE	USE	TABLE II. - PROPOSED PLACE OF USE										ACRES	USER NAME	DINN
			LEGAL DESCRIPTION												
			TWP	RNG	SEC	QQ	DLC	GOV'T LOT	TAX LOT						
4	6/15/1981	IR	5N	26E	23	NWNW						202	0.20	Combes	2017-PT2
4	6/15/1981	IR	5N	26E	23	NWNW						300	0.20	Drago	2017-PT2
4	6/15/1981	IR	5N	26E	23	SWNW						1802	0.05	Carrillo	2017-PT1
4	6/15/1981	IR	5N	26E	23	SESW						805	0.10	Horneck	2017-PT2
4	6/15/1981	IR	5N	26E	23	NWSW						1300	0.10	Cooley	2017-PT2
4	6/15/1981	IR	5N	26E	23	SWSW						1600	0.60	McLean	2017-PT2
4	6/15/1981	IR	5N	26E	23	SESW						2901	0.20	McLean	2017-PT2
4	6/15/1981	IR	5N	26E	23	SESW						3200	0.25	Garcia	2017-PT2
4	6/15/1981	IR	5N	26E	23	NWSE						1600	0.20	Aylett	2017-PT2
4	6/15/1981	IR	5N	26E	23	SWSE						1902	0.45	Cardenas	2017-PT2
4	6/15/1981	IR	5N	26E	23	SESE						3000	0.10	Perrin	2017-PT2
4	6/15/1981	IR	5N	26E	24	NESW						200	0.30	Daniels	2017-PT2
4	6/15/1981	IR	5N	26E	24	NWSE						208	0.50	Logan	2017-PT2
4	6/15/1981	IR	5N	26E	24	SWSE						500	1.50	Brock	2017-PT2
4	6/15/1981	IR	5N	26E	25	NWNE						1000	0.70	Brock	2017-PT2
4	6/15/1981	IR	5N	26E	25	NWNE						1500	1.00	Montegna	2017-PT2
4	6/15/1981	IR	5N	26E	25	NWNW						800	0.30	Wise	2017-PT2
4	6/15/1981	IR	5N	26E	25	SESW						1604	0.10	B.Gutierrez	2017-PT2
4	6/15/1981	IR	5N	26E	25	NESW						1305	0.40	Ereivia	2017-PT2
4	6/15/1981	IR	5N	26E	25	NESW						1301	0.20	Fischer	2017-PT2
4	6/15/1981	IR	5N	26E	25	NESW						1302	0.20	Veatch	2017-PT2
4	6/15/1981	IR	5N	26E	25	NESW						1314	0.25	Veatch	2017-PT2
4	6/15/1981	IR	5N	26E	25	NESW						1309	0.05	Blum	2017-PT2
4	6/15/1981	IR	5N	26E	25	NESW						0400	0.60	Hicks	2017-PT1
4	6/15/1981	IR	5N	26E	25	NWSW						714	0.30	Ramos	2017-PT2

12801

2017 PERMANENT TRANSFER C.87799
TOWNSHIP 5 NORTH, RANGE 26 EAST, WILLAMETTE MERIDIAN
West Extension Irrigation District - Morrow County

Date: Jun 15, 2017



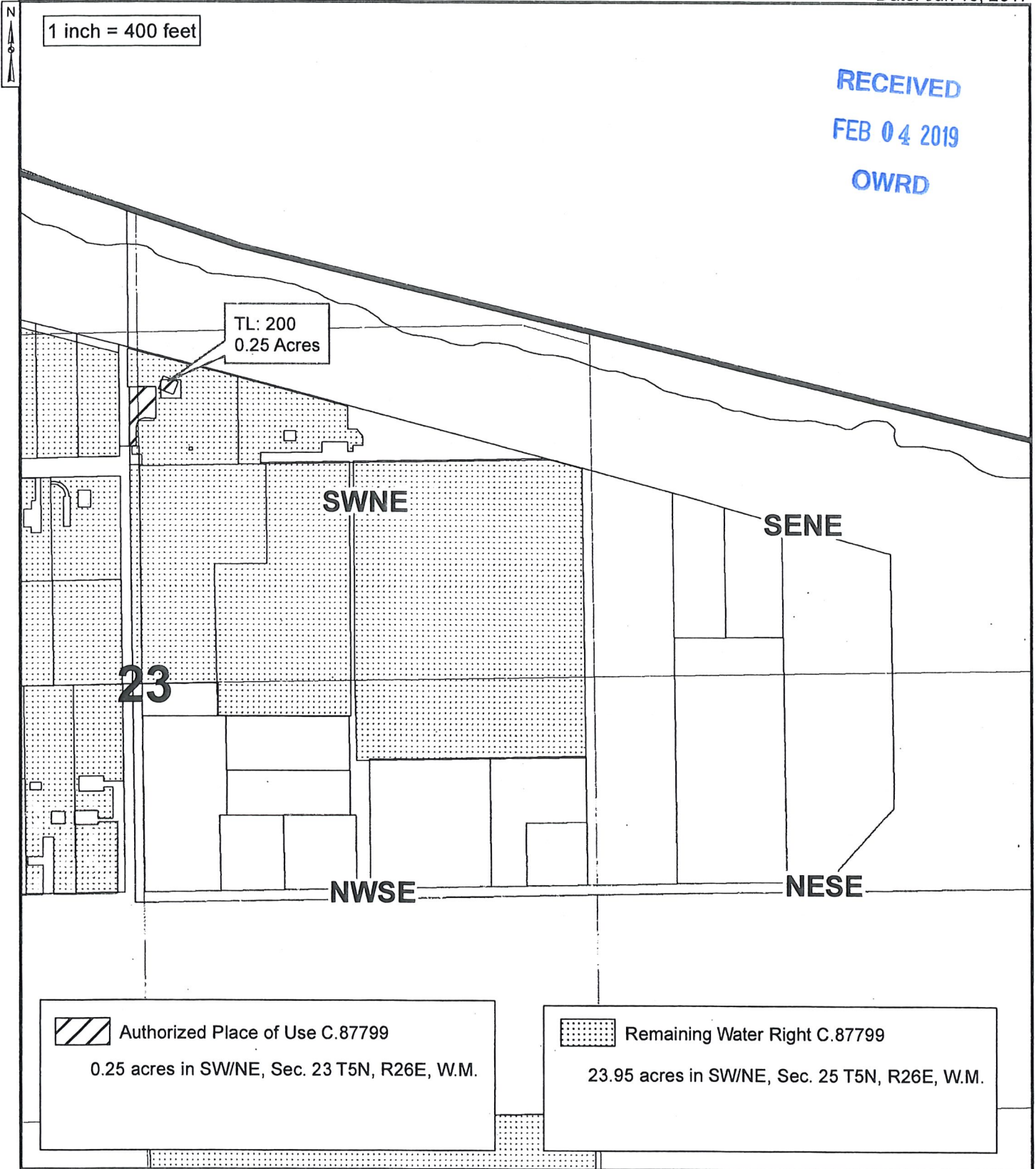
12801

THE PURPOSE OF THIS MAP IS TO IDENTIFY THE LOCATION OF THE WATER RIGHT. IT IS NOT INTENDED TO PROVIDE INFORMATION RELATED TO THE LOCATION OF PROPERTY OWNERSHIP BOUNDARY LINES.



2017 PERMANENT TRANSFER C.87799
TOWNSHIP 5 NORTH, RANGE 26 EAST, WILLAMETTE MERIDIAN
West Extension Irrigation District - Morrow County

Date: Jun 15, 2017



12801

THE PURPOSE OF THIS MAP IS TO IDENTIFY THE LOCATION OF THE WATER RIGHT. IT IS NOT INTENDED TO PROVIDE INFORMATION RELATED TO THE LOCATION OF PROPERTY OWNERSHIP BOUNDARY LINES.

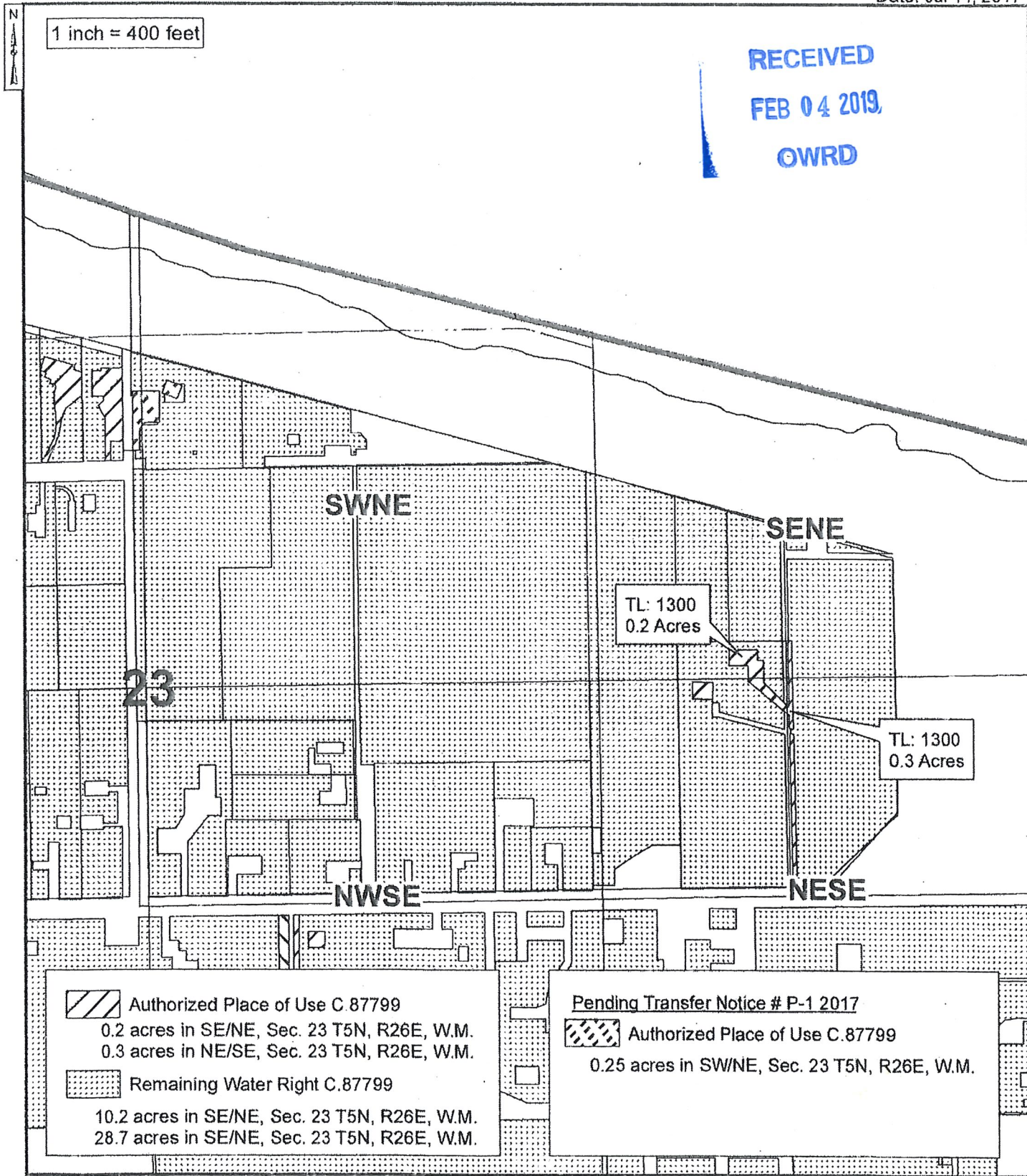
2

2017 PERMANENT TRANSFER C.87799
 TOWNSHIP 5 NORTH, RANGE 26 EAST, WILLAMETTE MERIDIAN
 West Extension Irrigation District - Morrow County

Date: Jul 14, 2017

RECEIVED
 FEB 04 2019
 OWRD

1 inch = 400 feet



Authorized Place of Use C.87799
 0.2 acres in SE/NE, Sec. 23 T5N, R26E, W.M.
 0.3 acres in NE/SE, Sec. 23 T5N, R26E, W.M.

Remaining Water Right C.87799
 10.2 acres in SE/NE, Sec. 23 T5N, R26E, W.M.
 28.7 acres in SE/NE, Sec. 23 T5N, R26E, W.M.

Pending Transfer Notice # P-1 2017

Authorized Place of Use C.87799
 0.25 acres in SW/NE, Sec. 23 T5N, R26E, W.M.



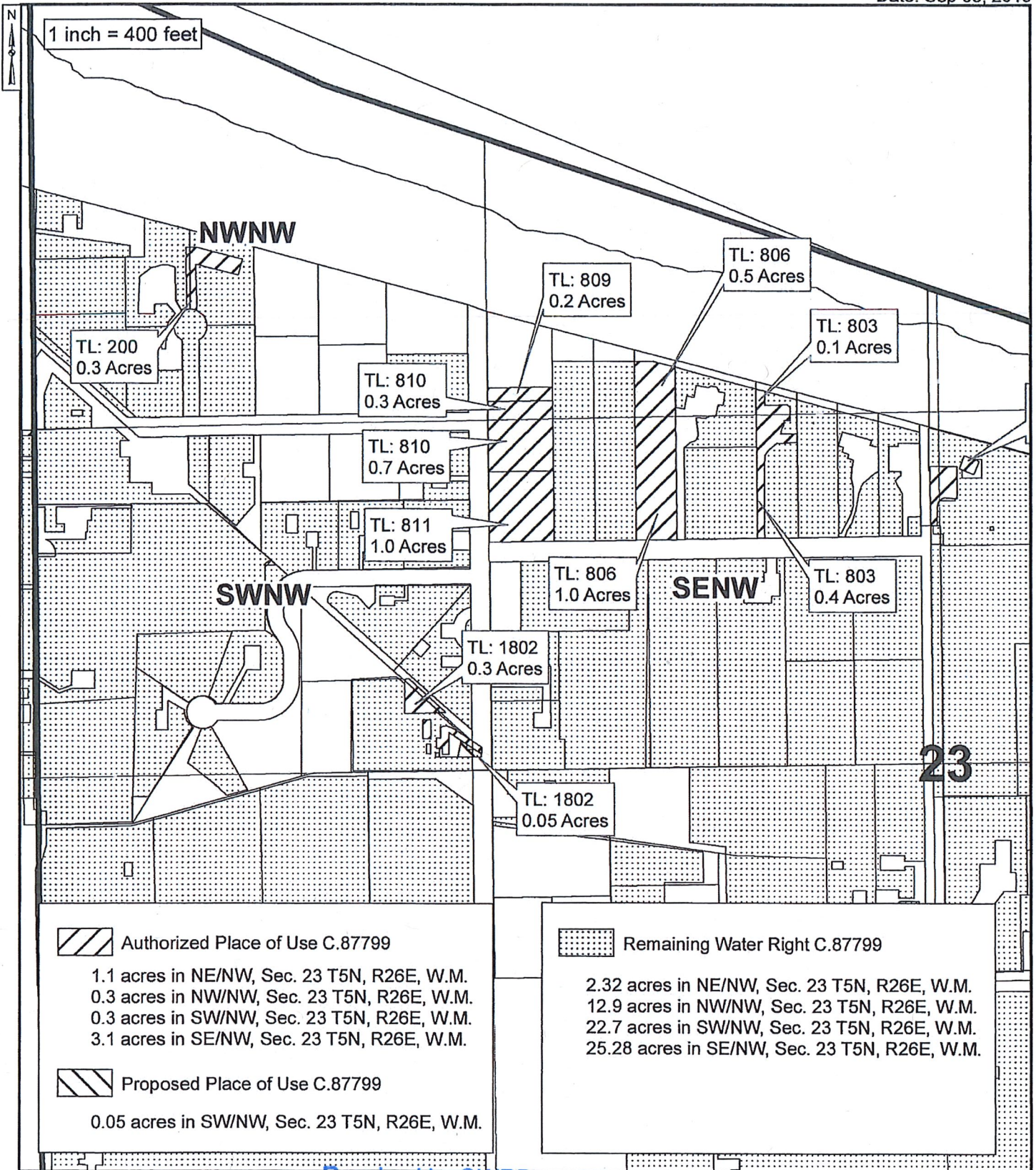
12801

THE PURPOSE OF THIS MAP IS TO IDENTIFY THE LOCATION OF THE WATER RIGHT. IT IS NOT INTENDED TO PROVIDE INFORMATION RELATED TO THE LOCATION OF PROPERTY OWNERSHIP BOUNDARY LINES.

3

2017 PERMANENT TRANSFER C.87799
 TOWNSHIP 5 NORTH, RANGE 26 EAST, WILLAMETTE MERIDIAN
 West Extension Irrigation District - Morrow County

Date: Sep 05, 2019



Received by OWRD



SEP 19 2019

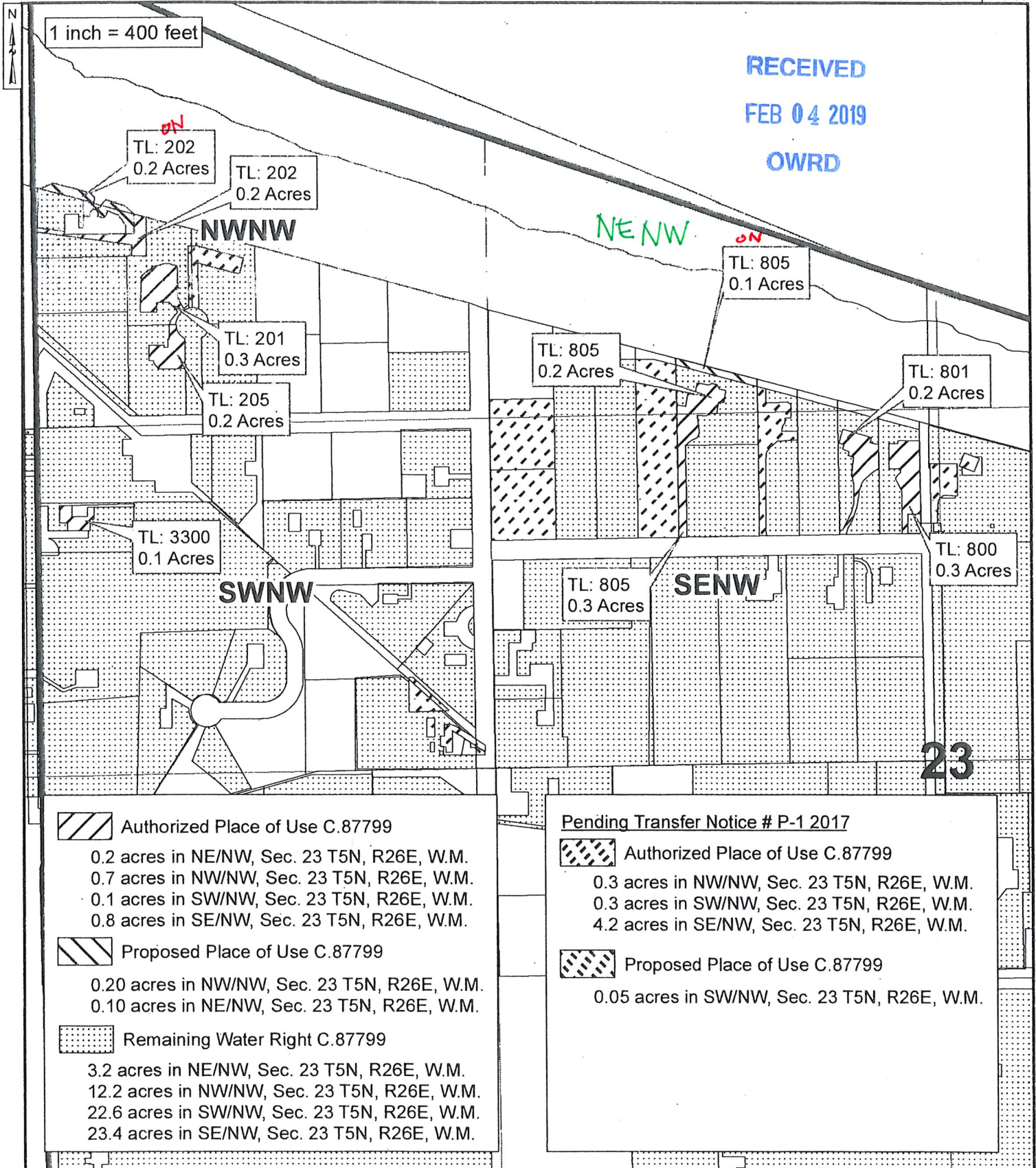
Salem, OR

THE PURPOSE OF THIS MAP IS TO IDENTIFY THE LOCATION OF THE WATER RIGHT. IT IS NOT INTENDED TO PROVIDE INFORMATION RELATED TO THE LOCATION OF PROPERTY OWNERSHIP BOUNDARY LINES.

T-12801

2017 PERMANENT TRANSFER C.87799
 TOWNSHIP 5 NORTH, RANGE 26 EAST, WILLAMETTE MERIDIAN
 West Extension Irrigation District - Morrow County

Date: Dec 14, 2017



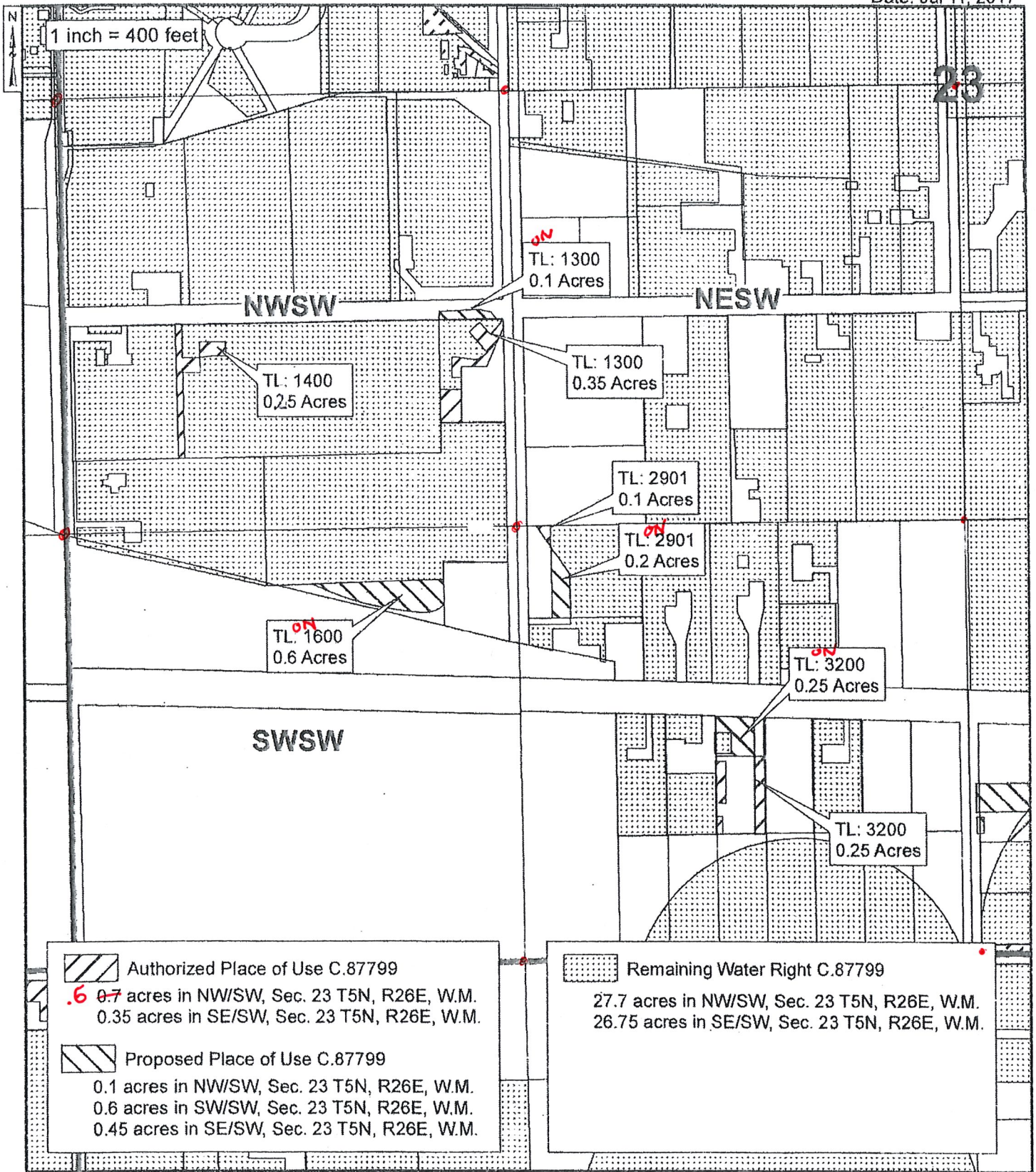
RECEIVED

FEB 04 2019

OWRD

2017 PERMANENT TRANSFER C.87799
TOWNSHIP 5 NORTH, RANGE 26 EAST, WILLAMETTE MERIDIAN
West Extension Irrigation District - Morrow County

Date: Jul 11, 2017



12801

THE PURPOSE OF THIS MAP IS TO IDENTIFY THE LOCATION OF THE WATER RIGHT. IT IS NOT INTENDED TO PROVIDE INFORMATION RELATED TO THE LOCATION OF PROPERTY OWNERSHIP BOUNDARY LINES.

6

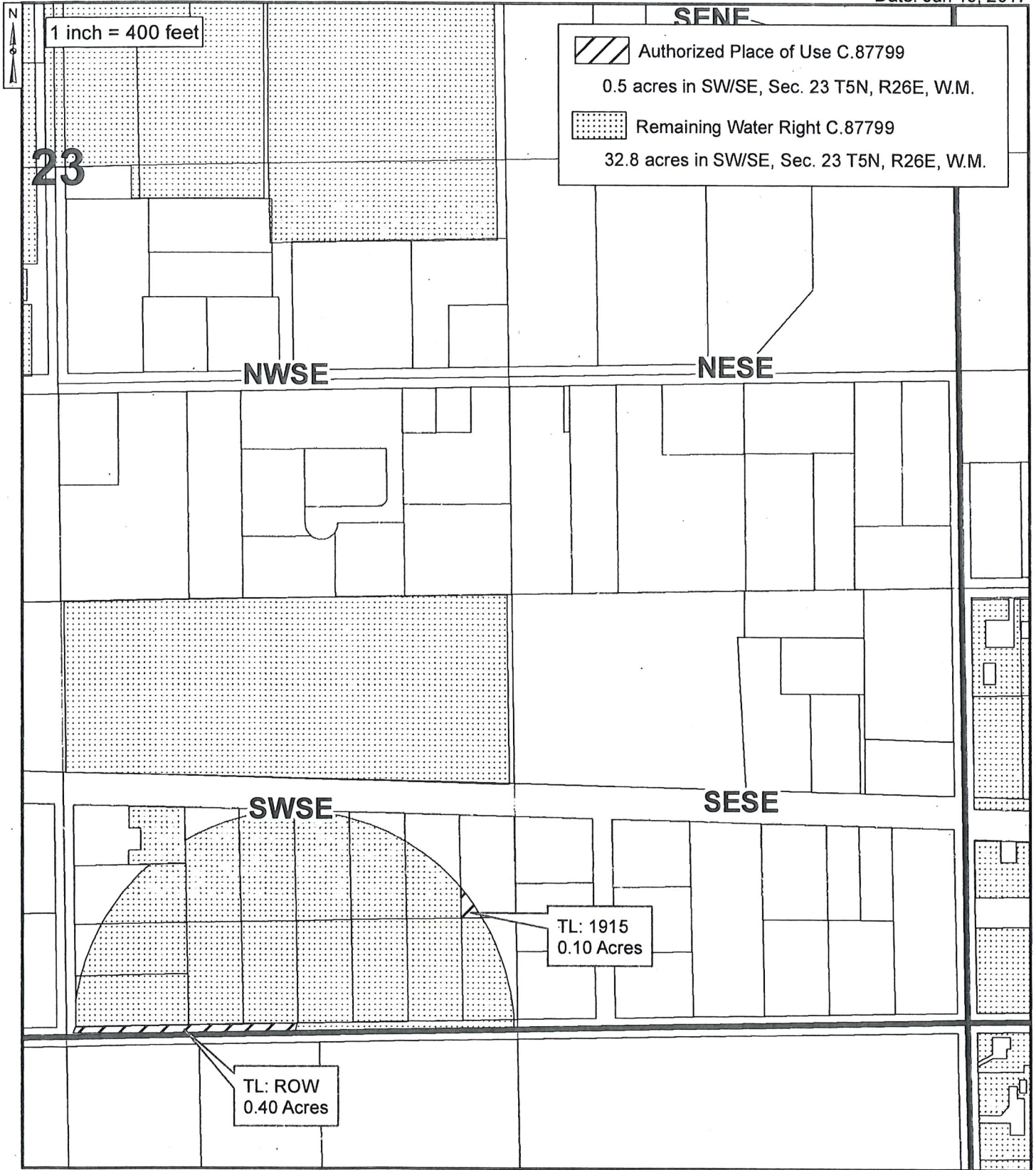
RECEIVED

FEB 04 2019

OWRD

2017 PERMANENT TRANSFER C.87799
TOWNSHIP 5 NORTH, RANGE 26 EAST, WILLAMETTE MERIDIAN
West Extension Irrigation District - Morrow County

Date: Jun 15, 2017



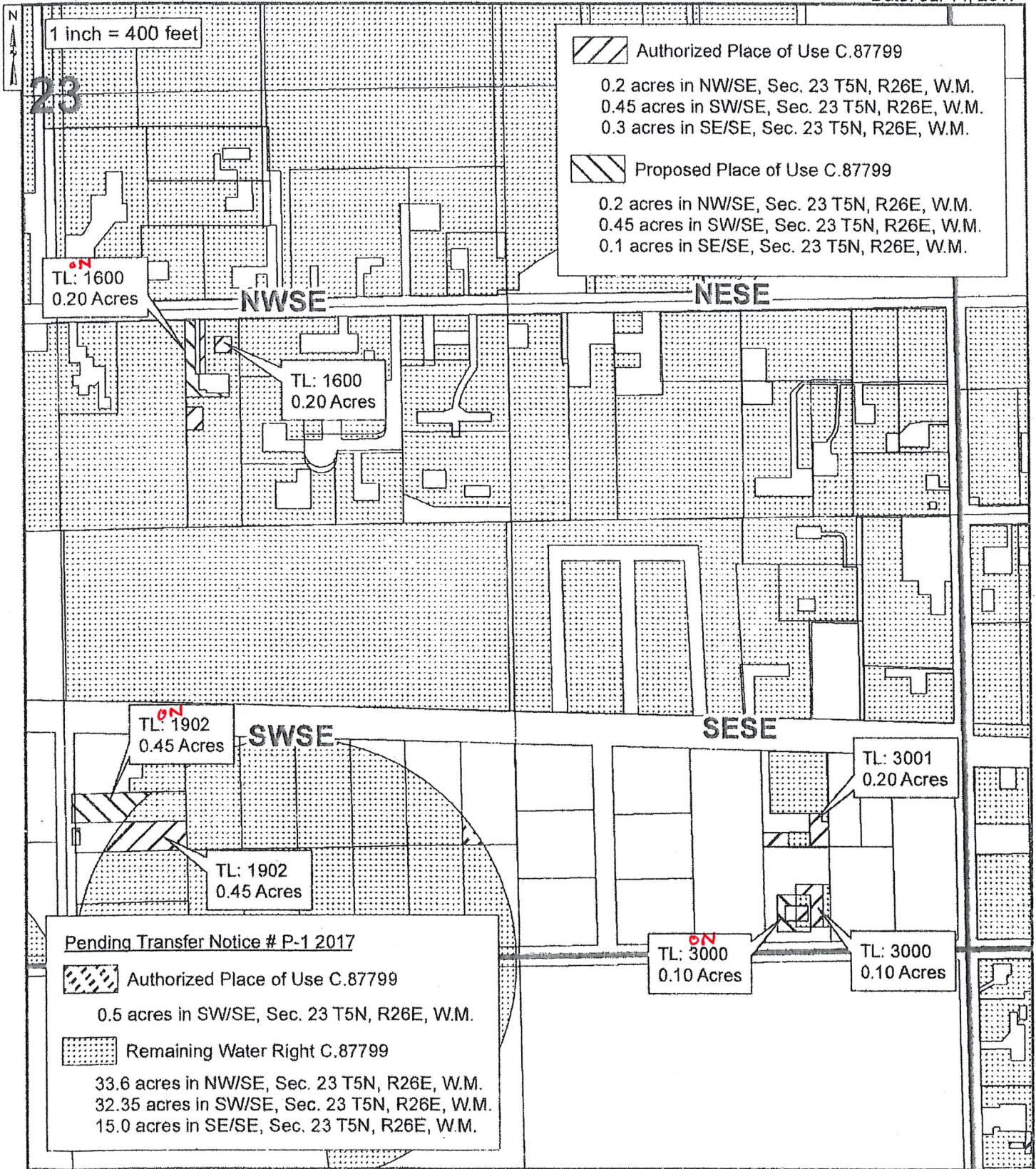
RECEIVED

FEB 04 2019

OWRD

2017 PERMANENT TRANSFER C.87799
TOWNSHIP 5 NORTH, RANGE 26 EAST, WILLAMETTE MERIDIAN
West Extension Irrigation District - Morrow County

Date: Jul 14, 2017



12801 9

THE PURPOSE OF THIS MAP IS TO IDENTIFY THE LOCATION OF THE WATER RIGHT. IT IS NOT INTENDED TO PROVIDE INFORMATION RELATED TO THE LOCATION OF PROPERTY OWNERSHIP BOUNDARY LINES.

8

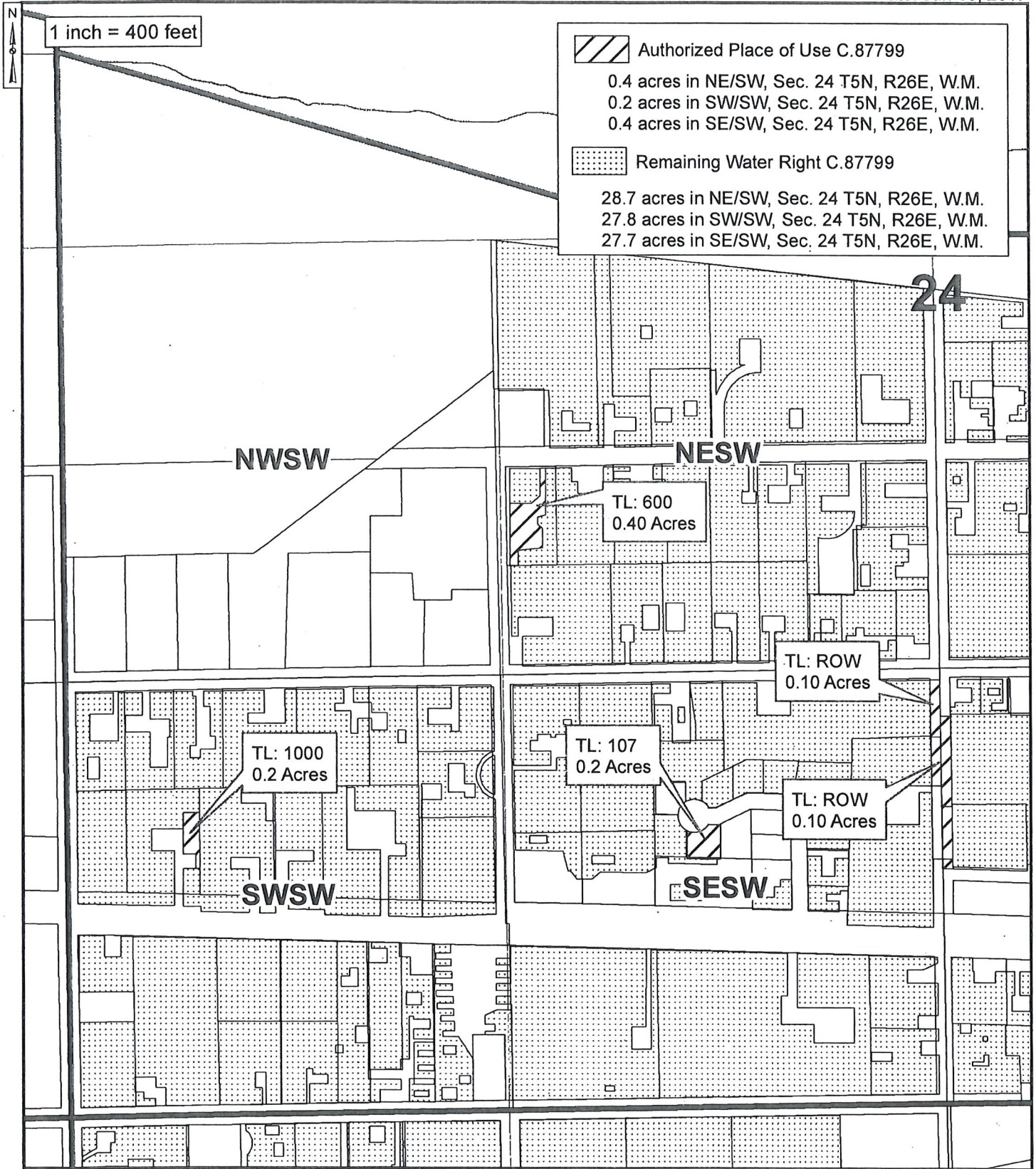
RECEIVED

FEB 04 2019

OWRD

2017 PERMANENT TRANSFER C.87799
TOWNSHIP 5 NORTH, RANGE 26 EAST, WILLAMETTE MERIDIAN
West Extension Irrigation District - Morrow County

Date: Jun 15, 2017



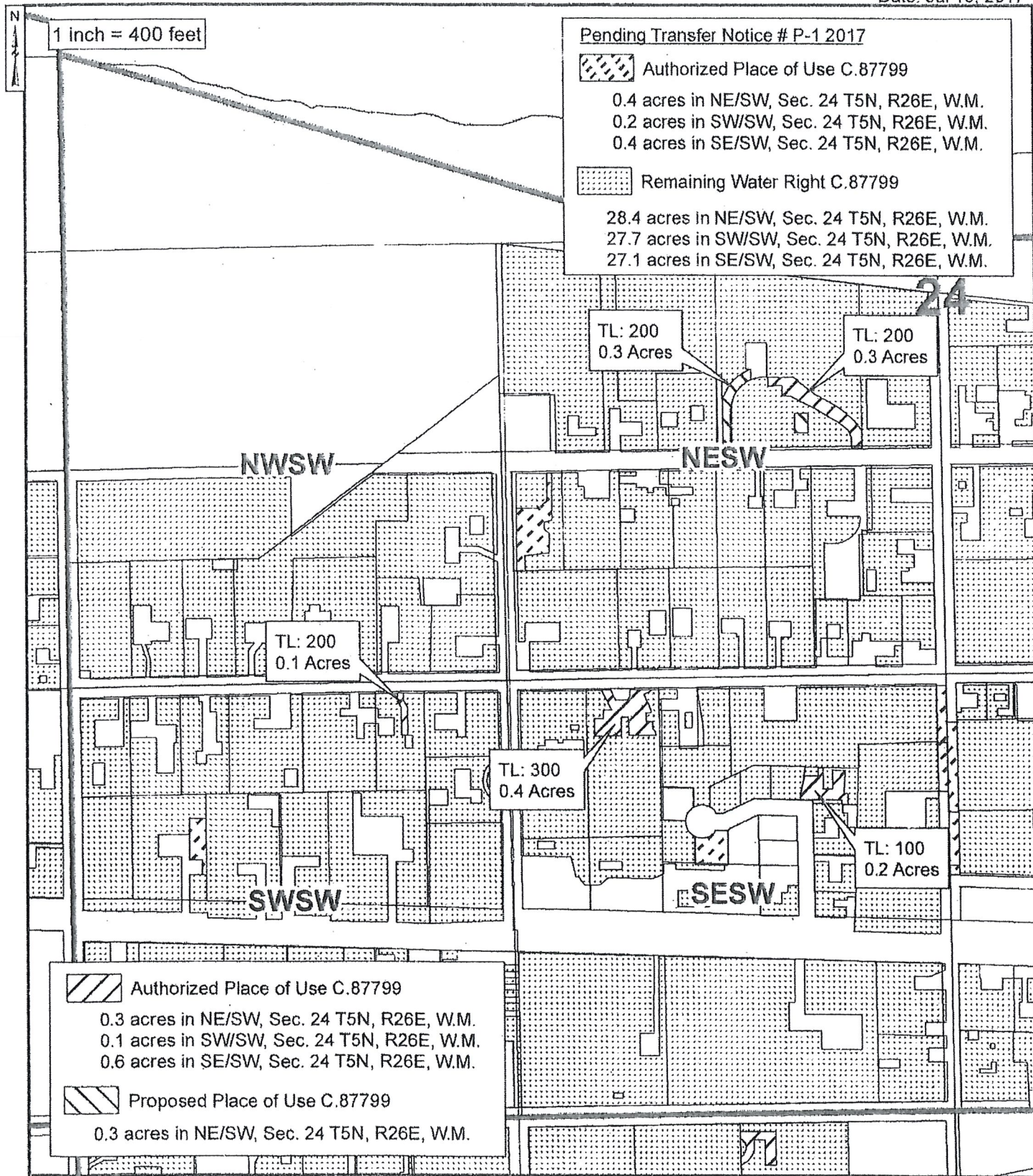
RECEIVED

FEB 04 2019

OWRD

2017 PERMANENT TRANSFER C.87799
TOWNSHIP 5 NORTH, RANGE 26 EAST, WILLAMETTE MERIDIAN
West Extension Irrigation District - Morrow County

Date: Jul 19, 2017




Pending Transfer Notice # P-1 2017

Authorized Place of Use C.87799
 0.4 acres in NE/SW, Sec. 24 T5N, R26E, W.M.
 0.2 acres in SW/SW, Sec. 24 T5N, R26E, W.M.
 0.4 acres in SE/SW, Sec. 24 T5N, R26E, W.M.

Remaining Water Right C.87799
 28.4 acres in NE/SW, Sec. 24 T5N, R26E, W.M.
 27.7 acres in SW/SW, Sec. 24 T5N, R26E, W.M.
 27.1 acres in SE/SW, Sec. 24 T5N, R26E, W.M.

Authorized Place of Use C.87799
 0.3 acres in NE/SW, Sec. 24 T5N, R26E, W.M.
 0.1 acres in SW/SW, Sec. 24 T5N, R26E, W.M.
 0.6 acres in SE/SW, Sec. 24 T5N, R26E, W.M.

Proposed Place of Use C.87799
 0.3 acres in NE/SW, Sec. 24 T5N, R26E, W.M.



12801

THE PURPOSE OF THIS MAP IS TO IDENTIFY THE LOCATION OF THE WATER RIGHT. IT IS NOT INTENDED TO PROVIDE INFORMATION RELATED TO THE LOCATION OF PROPERTY OWNERSHIP BOUNDARY LINES.

10

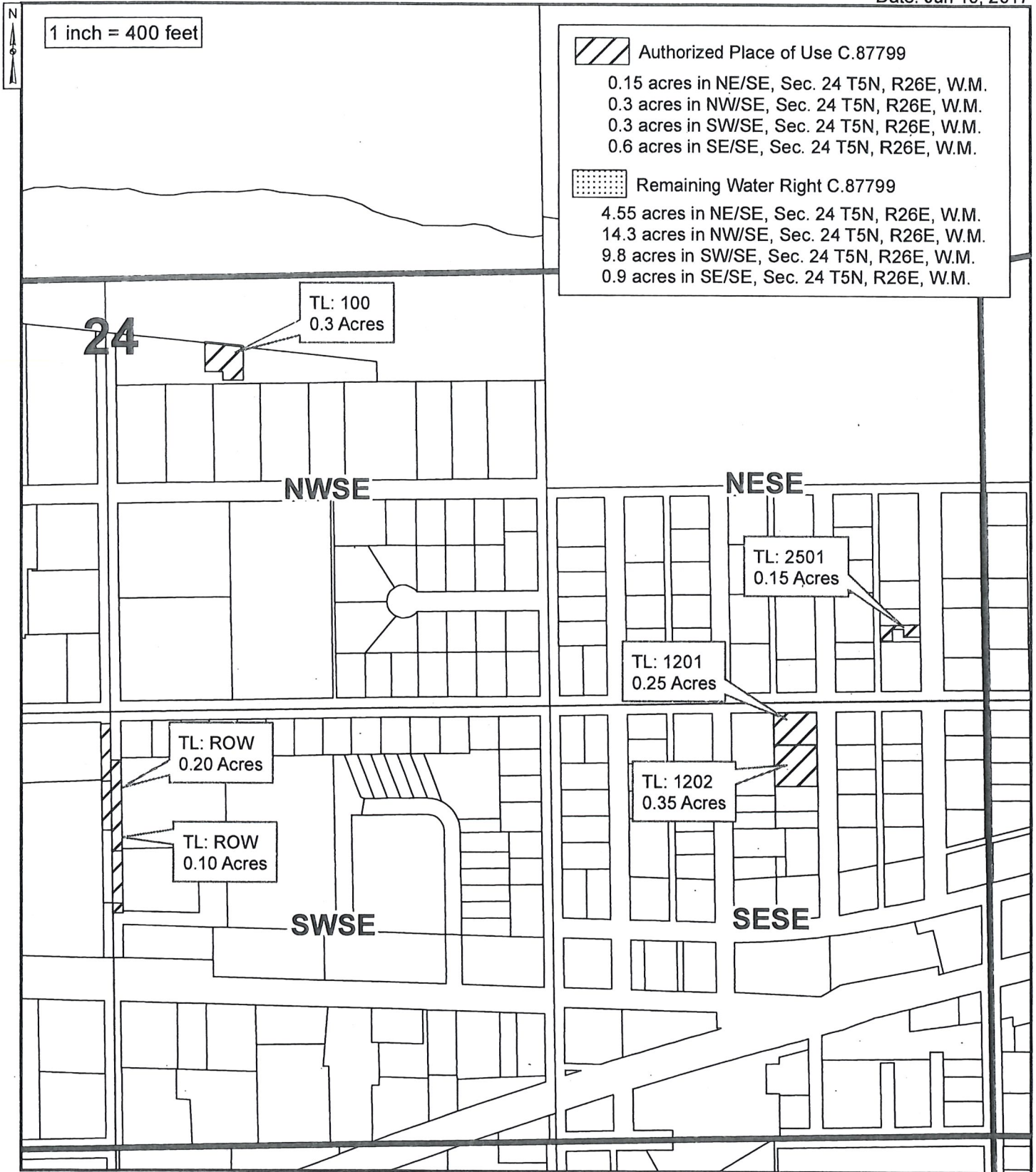
RECEIVED

FEB 04 2019

OWRD

2017 PERMANENT TRANSFER C.87799
TOWNSHIP 5 NORTH, RANGE 26 EAST, WILLAMETTE MERIDIAN
West Extension Irrigation District - Morrow County

Date: Jun 15, 2017



12801

THE PURPOSE OF THIS MAP IS TO IDENTIFY THE LOCATION OF THE WATER RIGHT. IT IS NOT INTENDED TO PROVIDE INFORMATION RELATED TO THE LOCATION OF PROPERTY OWNERSHIP BOUNDARY LINES.

11

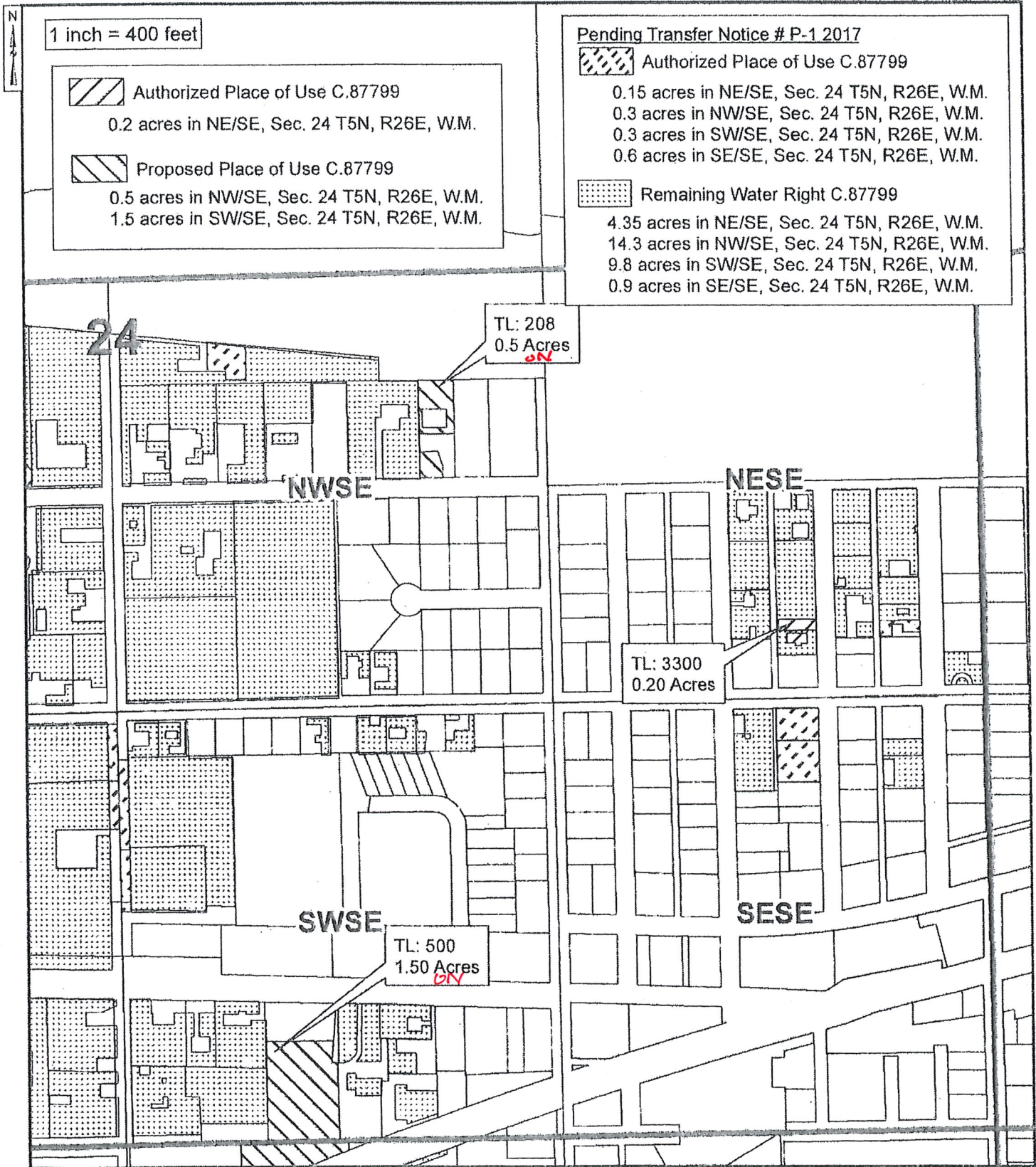
RECEIVED

FEB 04 2019

2017 PERMANENT TRANSFER C.87799
TOWNSHIP 5 NORTH, RANGE 26 EAST, WILLAMETTE MERIDIAN
West Extension Irrigation District - Morrow County

OWRD

Date: Jul 11, 2017



12801



THE PURPOSE OF THIS MAP IS TO IDENTIFY THE LOCATION OF THE WATER RIGHT. IT IS NOT INTENDED TO PROVIDE INFORMATION RELATED TO THE LOCATION OF PROPERTY OWNERSHIP BOUNDARY LINES.

12


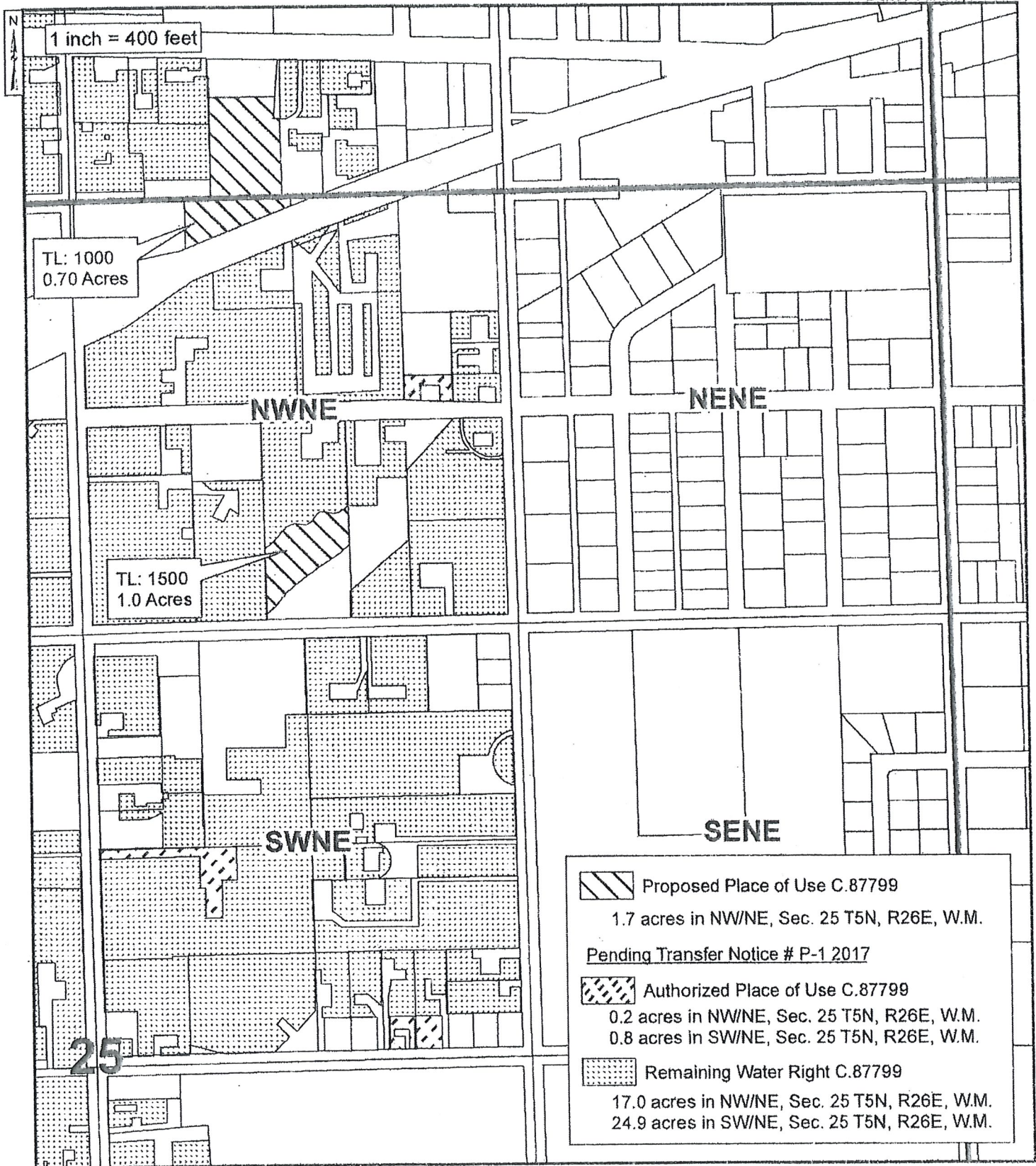
RECEIVED

FEB 04 2019

OWRD

2017 PERMANENT TRANSFER C.87799
TOWNSHIP 5 NORTH, RANGE 26 EAST, WILLAMETTE MERIDIAN
West Extension Irrigation District - Morrow County

Date: Jul 19, 2017



12801

THE PURPOSE OF THIS MAP IS TO IDENTIFY THE LOCATION OF THE WATER RIGHT. IT IS NOT INTENDED TO PROVIDE INFORMATION RELATED TO THE LOCATION OF PROPERTY OWNERSHIP BOUNDARY LINES.

13

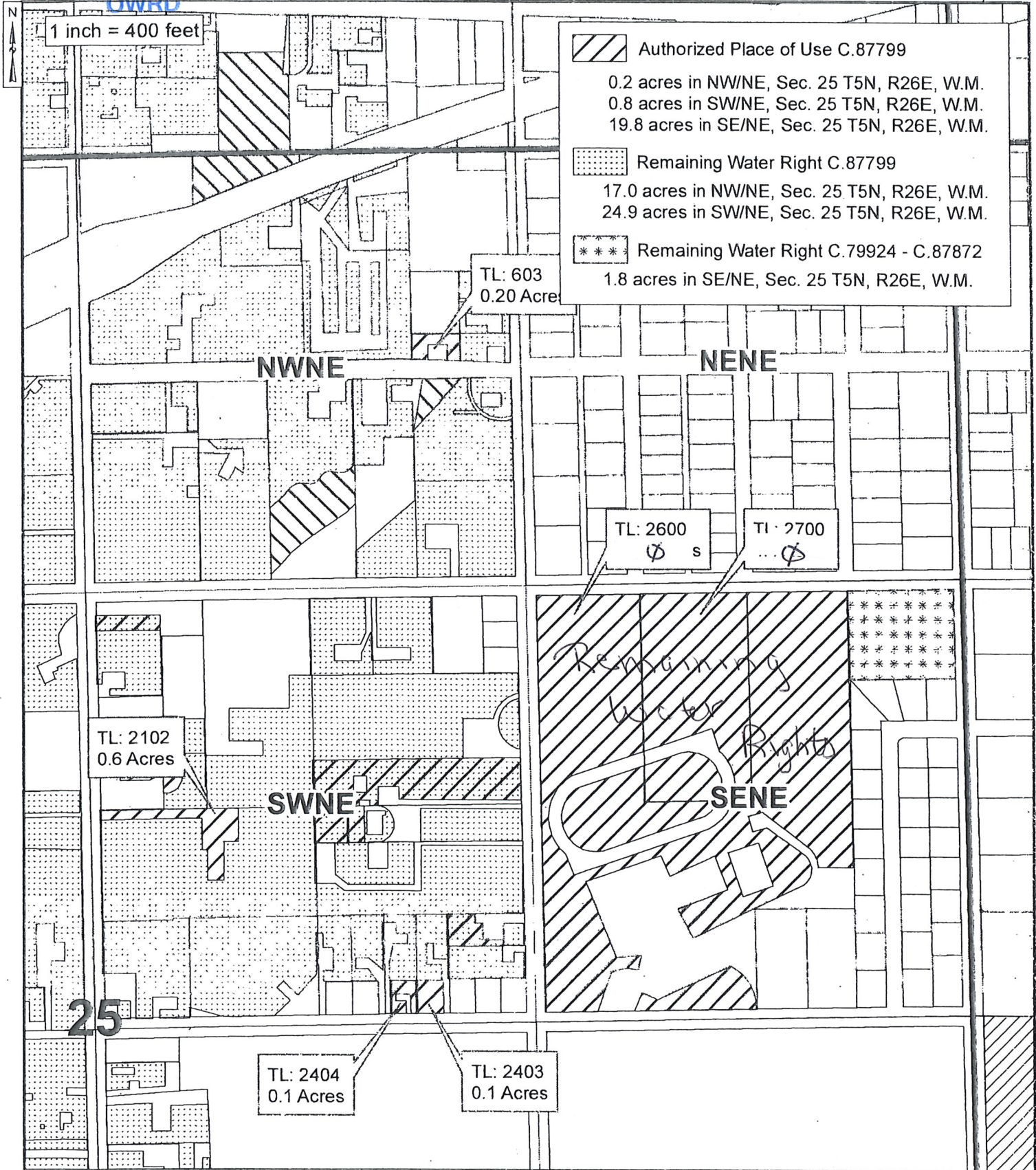
RECEIVED

FEB 04 2019

2017 PERMANENT TRANSFER C.87799
TOWNSHIP 5 NORTH, RANGE 26 EAST, WILLAMETTE MERIDIAN
West Extension Irrigation District - Morrow County

Date: Dec 12, 2017

OVRD



J-U-B ENGINEERS, INC.



WEST EXTENSION IRRIGATION DISTRICT

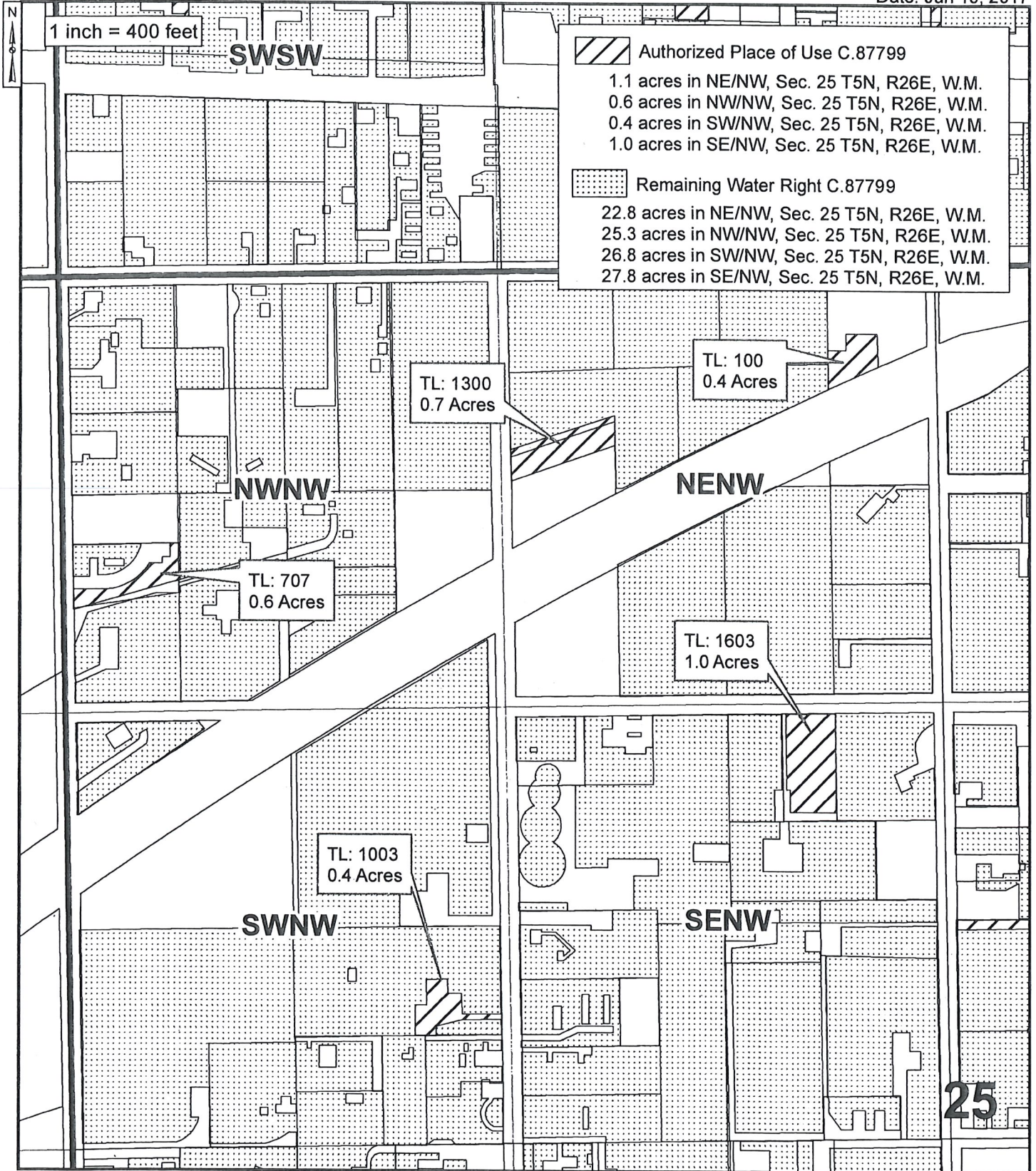
12801

THE PURPOSE OF THIS MAP IS TO IDENTIFY THE LOCATION OF THE WATER RIGHT. IT IS NOT INTENDED TO PROVIDE INFORMATION RELATED TO THE LOCATION OF PROPERTY OWNERSHIP BOUNDARY LINES.

14

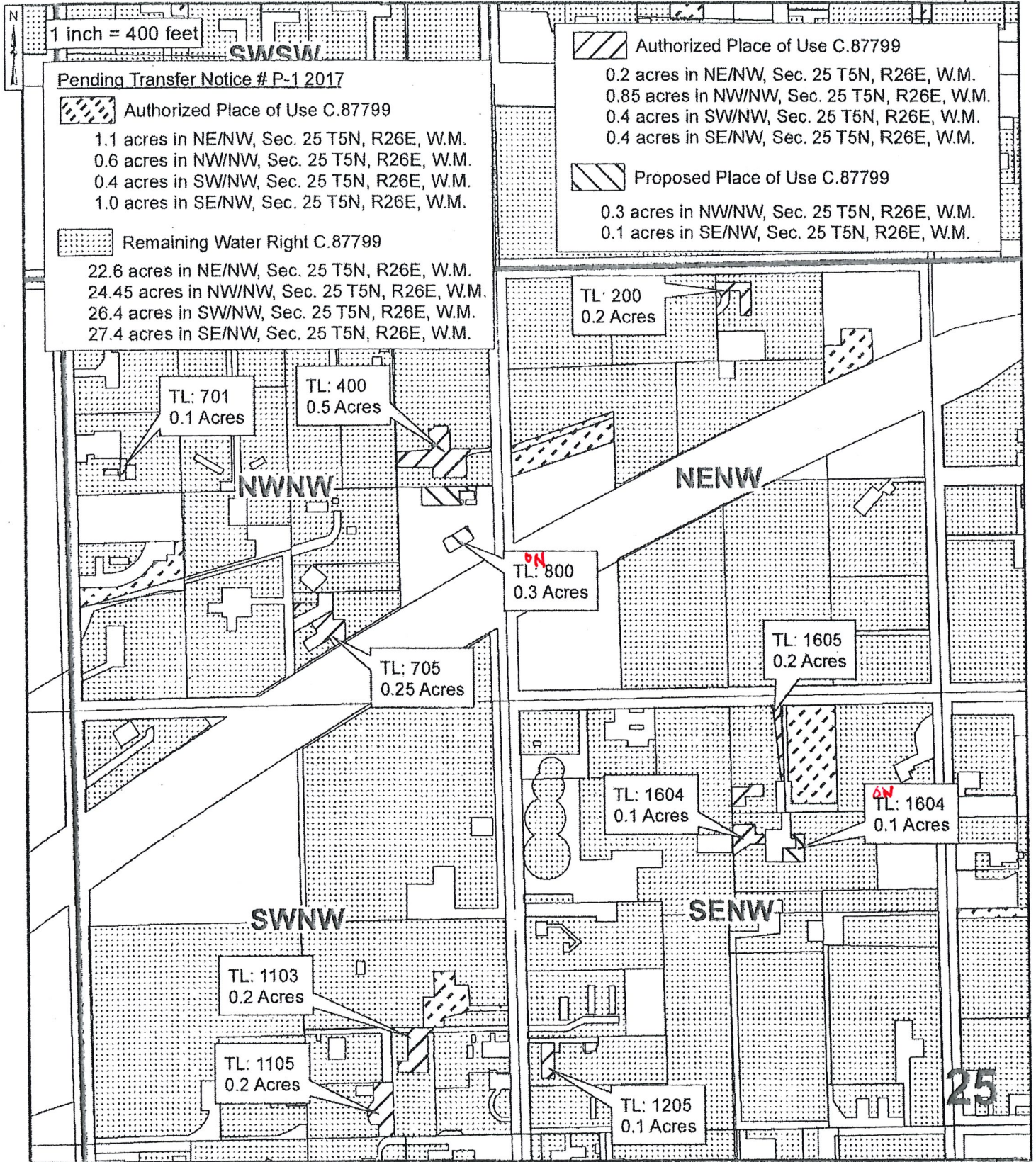
2017 PERMANENT TRANSFER C.87799
TOWNSHIP 5 NORTH, RANGE 26 EAST, WILLAMETTE MERIDIAN
West Extension Irrigation District - Morrow County

Date: Jun 15, 2017



2017 PERMANENT TRANSFER C.87799
TOWNSHIP 5 NORTH, RANGE 26 EAST, WILLAMETTE MERIDIAN
West Extension Irrigation District - Morrow County

Date: Jul 14, 2017

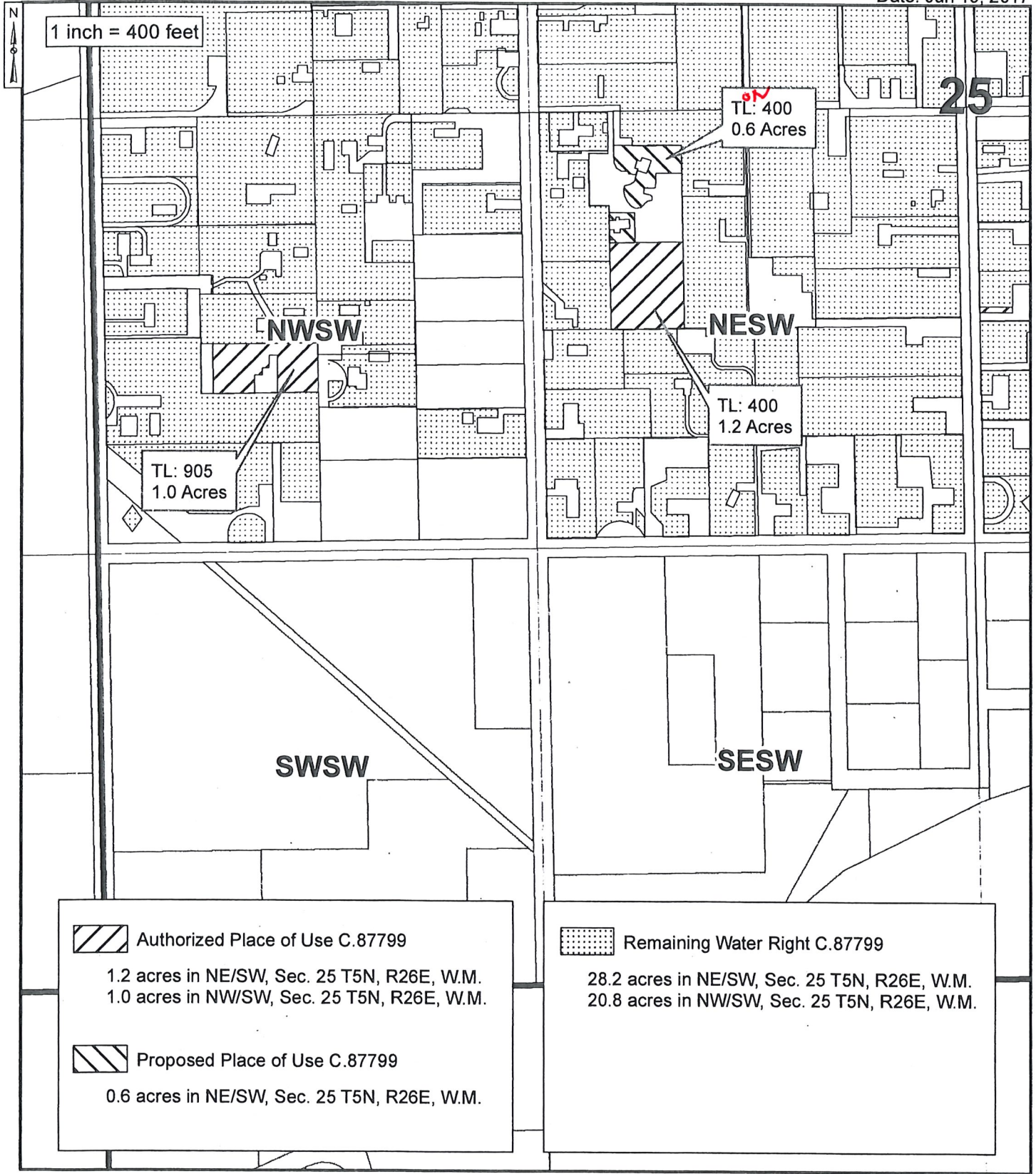


RECEIVED
FEB 04 2019

OWRD

2017 PERMANENT TRANSFER C.87799
TOWNSHIP 5 NORTH, RANGE 26 EAST, WILLAMETTE MERIDIAN
West Extension Irrigation District - Morrow County

Date: Jun 15, 2017



12801

THE PURPOSE OF THIS MAP IS TO IDENTIFY THE LOCATION OF THE WATER RIGHT. IT IS NOT INTENDED TO PROVIDE INFORMATION RELATED TO THE LOCATION OF PROPERTY OWNERSHIP BOUNDARY LINES.

17

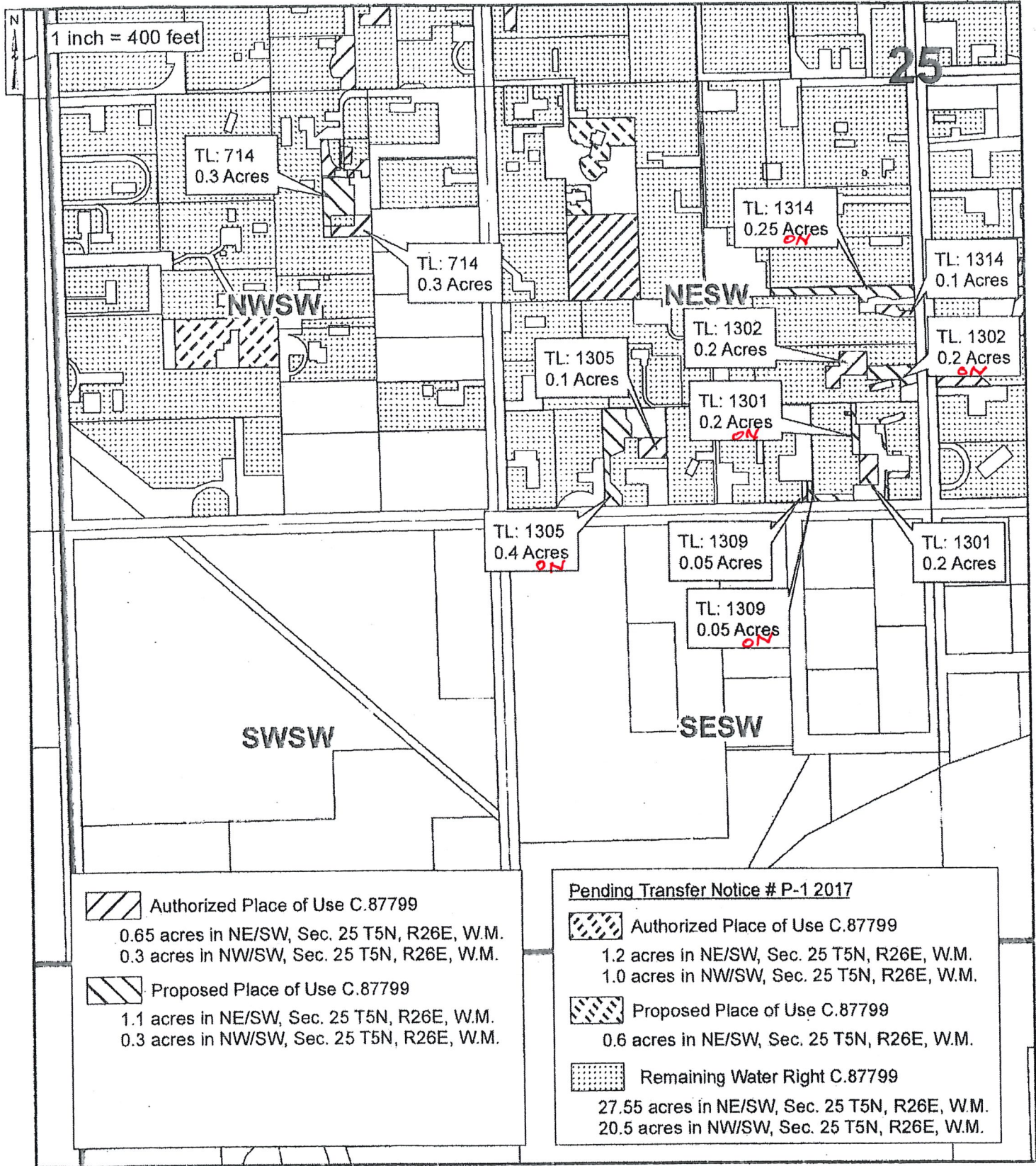
RECEIVED

FEB 04 2019

OWRD

2017 PERMANENT TRANSFER C.87799
TOWNSHIP 5 NORTH, RANGE 26 EAST, WILLAMETTE MERIDIAN
West Extension Irrigation District - Morrow County

Date: Jul 14, 2017



02801

THE PURPOSE OF THIS MAP IS TO IDENTIFY THE LOCATION OF THE WATER RIGHT. IT IS NOT INTENDED TO PROVIDE INFORMATION RELATED TO THE LOCATION OF PROPERTY OWNERSHIP BOUNDARY LINES.

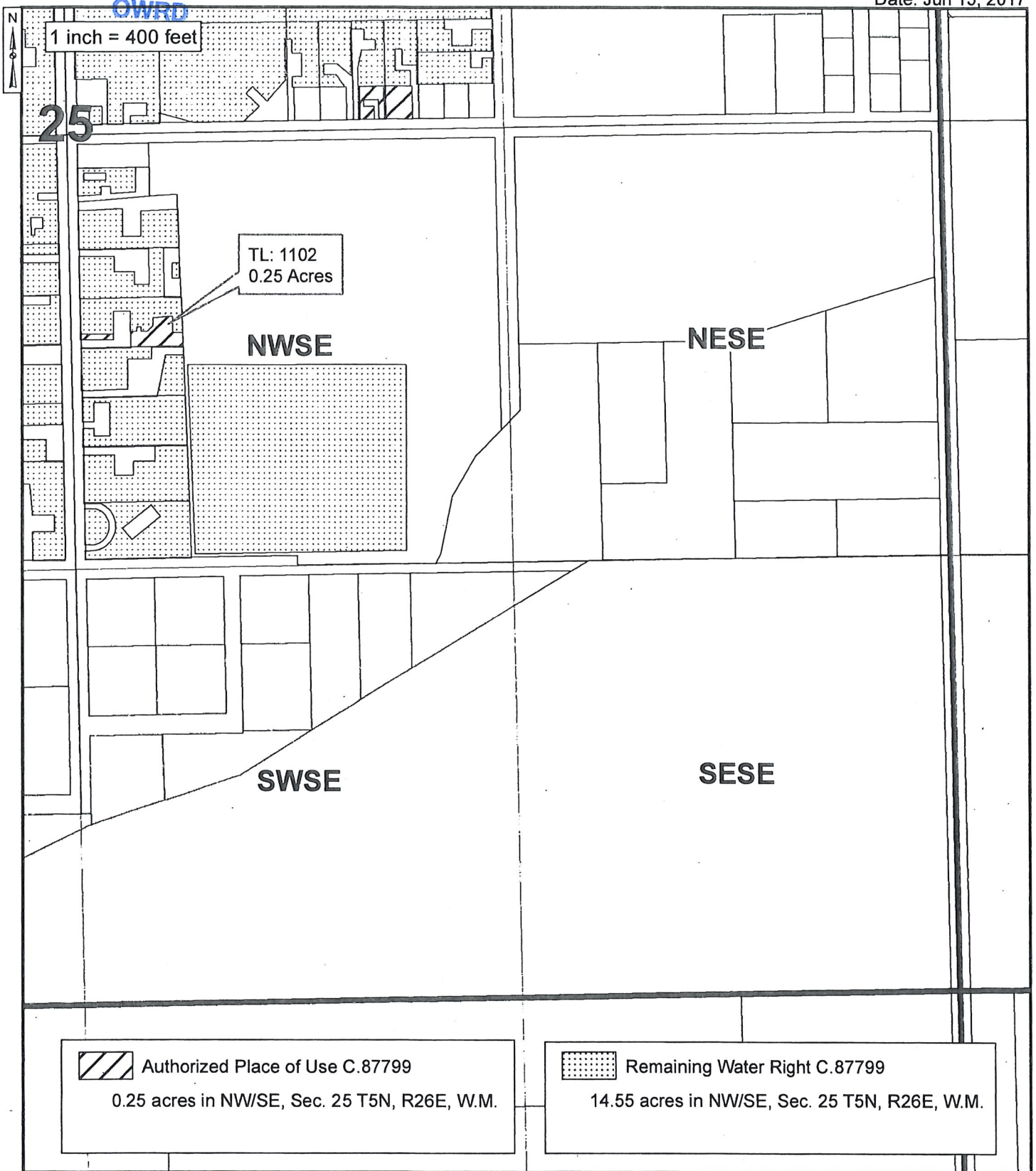
18

RECEIVED

FEB 04 2019

2017 PERMANENT TRANSFER C.87799
TOWNSHIP 5 NORTH, RANGE 26 EAST, WILLAMETTE MERIDIAN
West Extension Irrigation District - Morrow County

Date: Jun 15, 2017



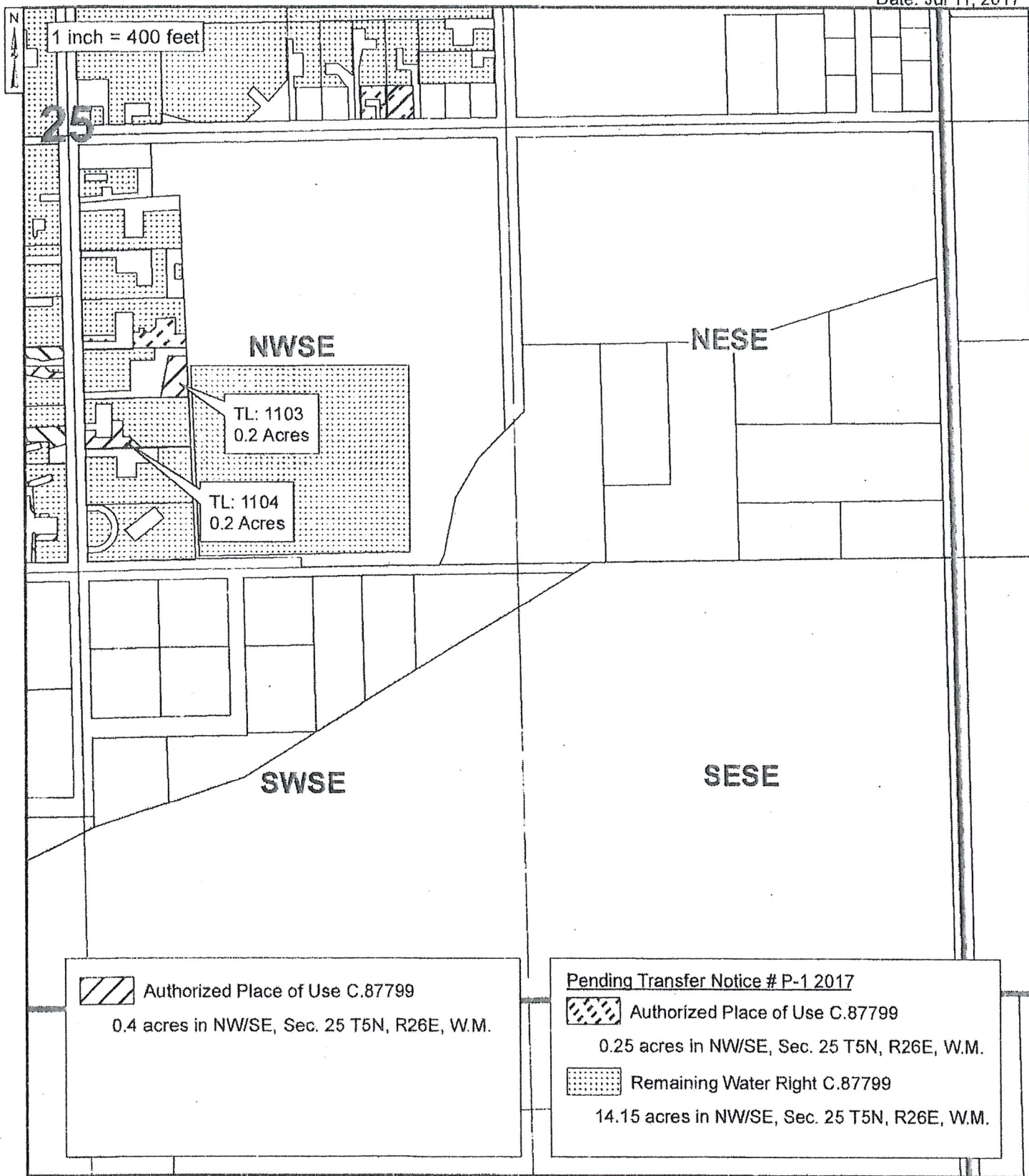
RECEIVED

FEB 04 2019

OWRD

2017 PERMANENT TRANSFER C.87799
TOWNSHIP 5 NORTH, RANGE 26 EAST, WILLAMETTE MERIDIAN
West Extension Irrigation District - Morrow County

Date: Jul 11, 2017



12801

THE PURPOSE OF THIS MAP IS TO IDENTIFY THE LOCATION OF THE WATER RIGHT. IT IS NOT INTENDED TO PROVIDE INFORMATION RELATED TO THE LOCATION OF PROPERTY OWNERSHIP BOUNDARY LINES.

20

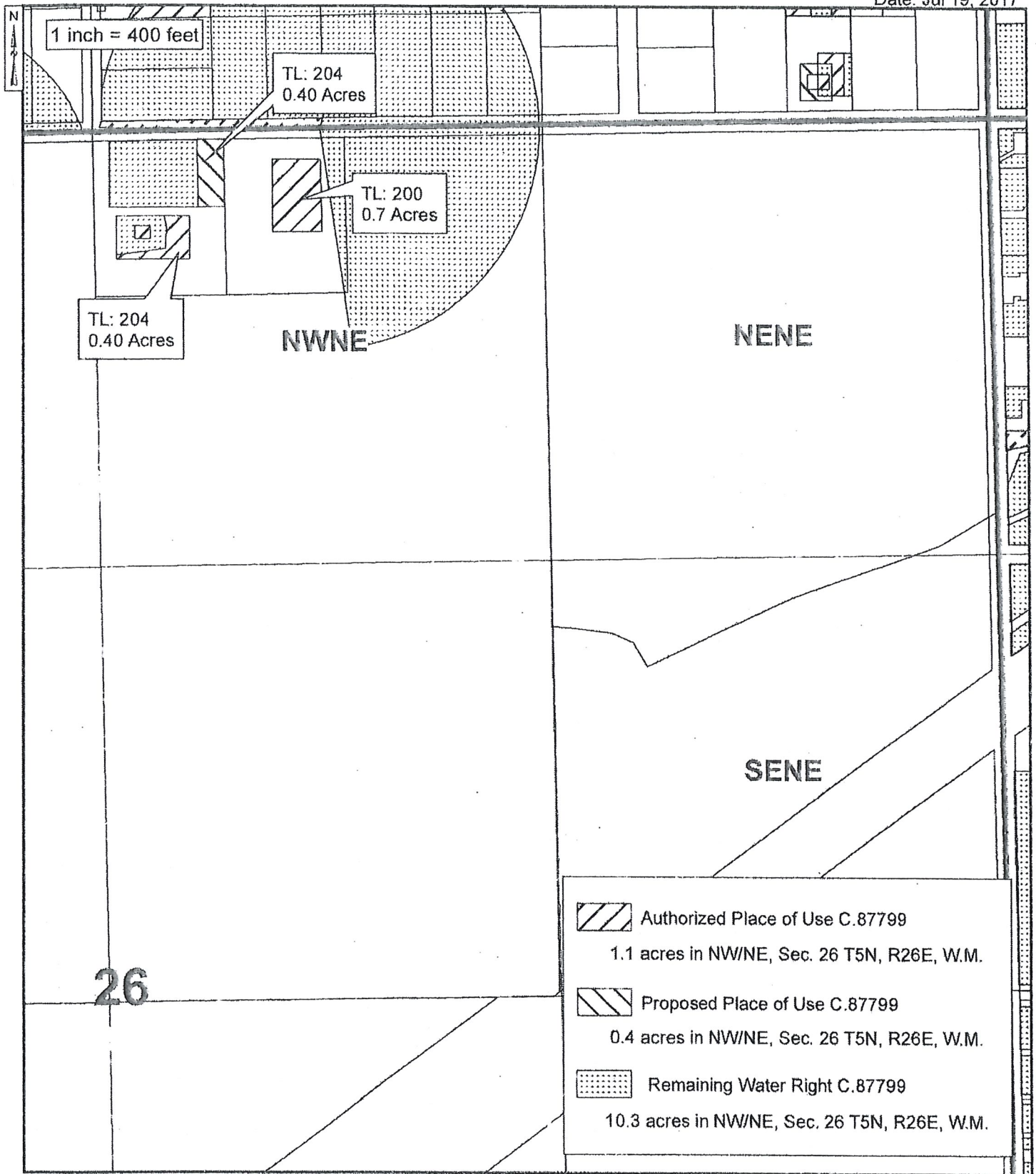
RECEIVED

FEB 04 2019

OWRD

2017 PERMANENT TRANSFER C.87799
TOWNSHIP 5 NORTH, RANGE 26 EAST, WILLAMETTE MERIDIAN
West Extension Irrigation District - Morrow County

Date: Jul 19, 2017



12801

THE PURPOSE OF THIS MAP IS TO IDENTIFY THE LOCATION OF THE WATER RIGHT. IT IS NOT INTENDED TO PROVIDE INFORMATION RELATED TO THE LOCATION OF PROPERTY OWNERSHIP BOUNDARY LINES.

21

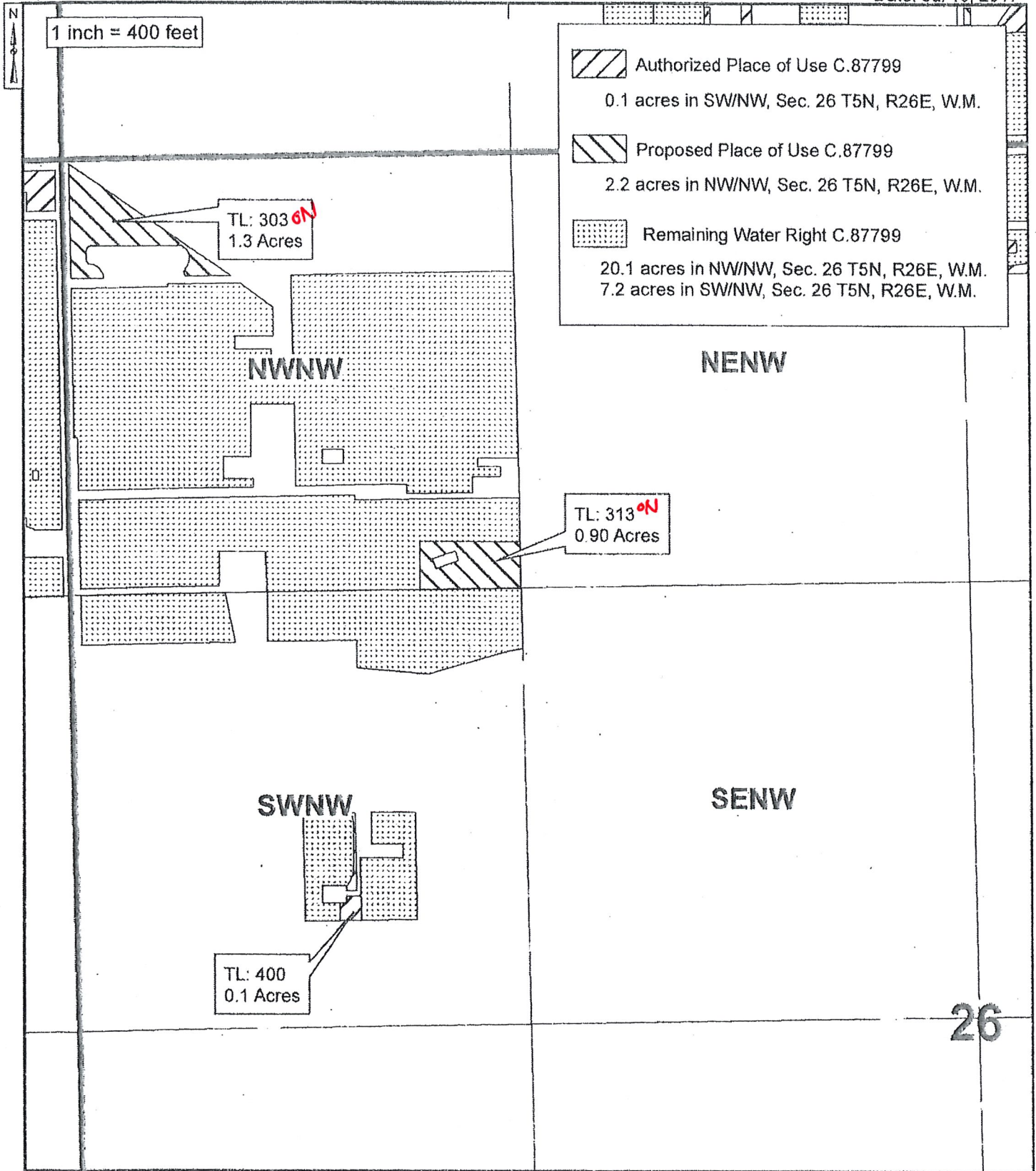
RECEIVED

FEB 04 2019

OWRD

2017 PERMANENT TRANSFER C.87799
TOWNSHIP 5 NORTH, RANGE 26 EAST, WILLAMETTE MERIDIAN
West Extension Irrigation District - Morrow County

Date: Jul 19, 2017



12801

THE PURPOSE OF THIS MAP IS TO IDENTIFY THE LOCATION OF THE WATER RIGHT. IT IS NOT INTENDED TO PROVIDE INFORMATION RELATED TO THE LOCATION OF PROPERTY OWNERSHIP BOUNDARY LINES.

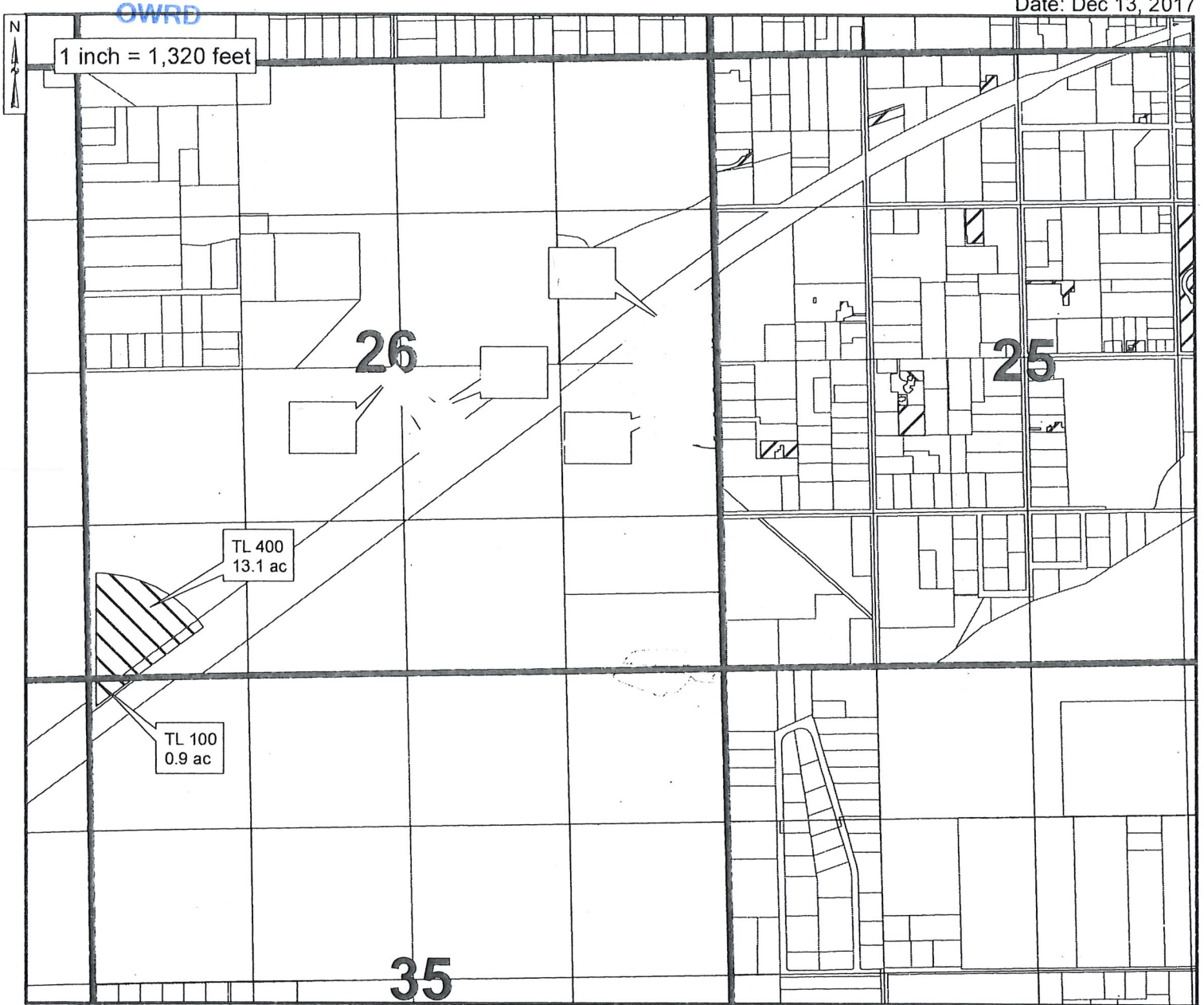
22


RECEIVED

FEB 04 2019

2017 PERMANENT TRANSFER C.87799
TOWNSHIP 5 NORTH, RANGE 26 EAST, WILLAMETTE MERIDIAN
West Extension Irrigation District - Morrow County

Date: Dec 13, 2017



 Proposed Place of Use C.87799

- 6.8 acres in SE/NE Sec. 26, T5N R26E, W.M.
- 0.3 acres in NE/SW Sec. 26, T5N R26E, W.M.
- 13.1 acres in SW/SW Sec. 26, T5N R26E, W.M.
- 9.2 acres in NE/SE Sec. 26, T5N R26E, W.M.
- 3.6 acres in NW/SE Sec. 26, T5N R26E, W.M.
- 0.9 acres in NW/NW Sec. 35, T5N R26E, W.M.

12801



THE PURPOSE OF THIS MAP IS TO IDENTIFY THE LOCATION OF THE WATER RIGHT. IT IS NOT INTENDED TO PROVIDE INFORMATION RELATED TO THE LOCATION OF PROPERTY OWNERSHIP BOUNDARY LINES.

23

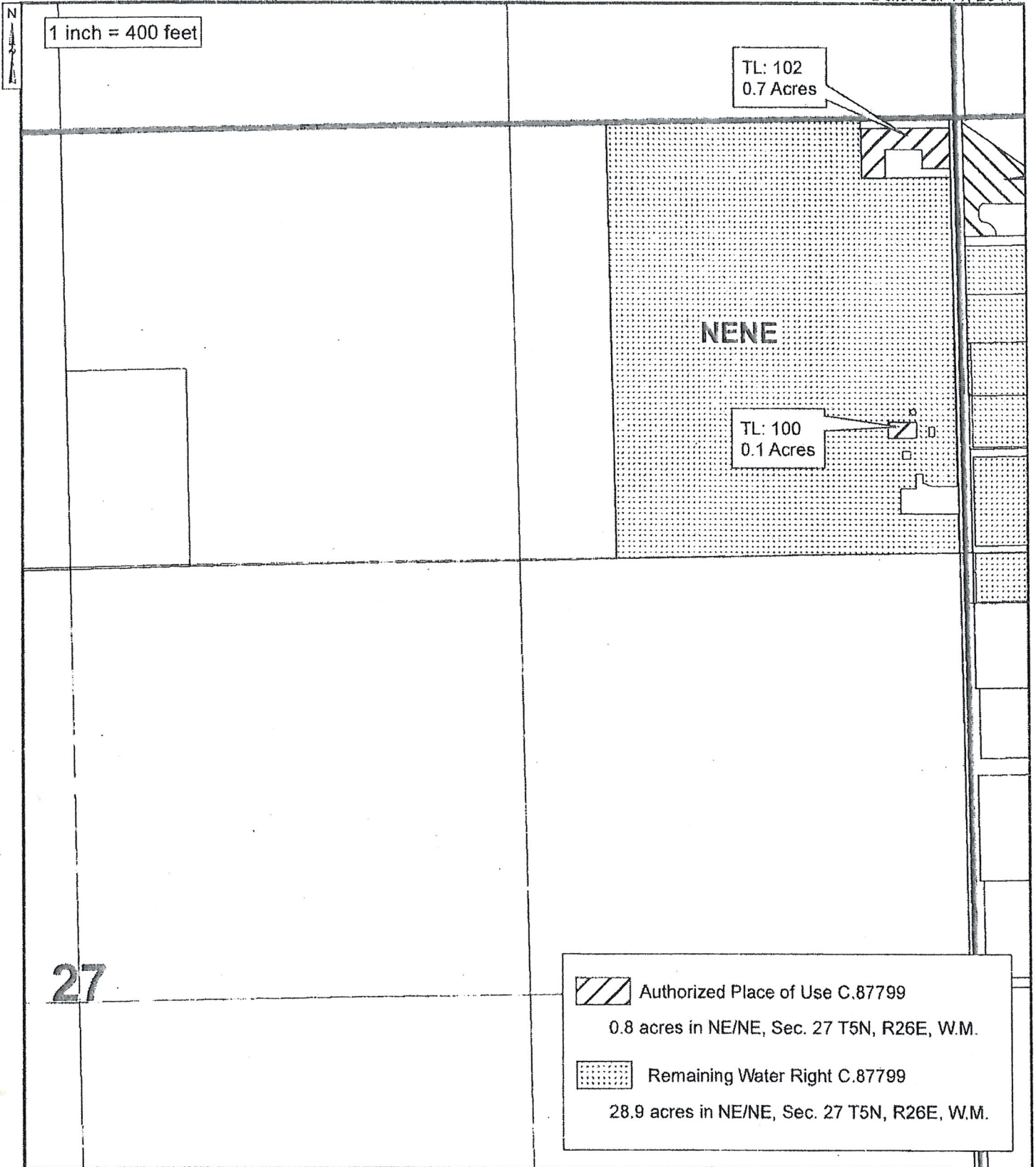
RECEIVED

FEB 04 2019

OWRD

2017 PERMANENT TRANSFER C.87799
TOWNSHIP 5 NORTH, RANGE 26 EAST, WILLAMETTE MERIDIAN
West Extension Irrigation District - Morrow County

Date: Jul 11, 2017



12801

THE PURPOSE OF THIS MAP IS TO IDENTIFY THE LOCATION OF THE WATER RIGHT. IT IS NOT INTENDED TO PROVIDE INFORMATION RELATED TO THE LOCATION OF PROPERTY OWNERSHIP BOUNDARY LINES.

24



District Permanent Water Right Transfer Application

Supplemental Form A

RECEIVED
FEB 04 2019
OWRD

DESCRIPTION OF PROPOSED CHANGE(S) TO A WATER RIGHT

List only one water right per page. A separate Supplemental Form A must be completed for each certificate, permit, decree, or other right involved in the proposed transfer.

Attach additional copies of Supplemental Form A as needed to describe other certificates, permits, decrees or other rights involved in this transfer.

1. CURRENT WATER RIGHT INFORMATION

Water Right Subject to Transfer (check and complete one of the following):

<input checked="" type="checkbox"/> Certificated Right	79924/79929/87872	Revised 1/29/2019
	Certificate Number	
<input type="checkbox"/> Adjudicated, Non-certificated Right	Name of Decree	Page Number
<input type="checkbox"/> Permit for which Proof has been Approved	-	Date Claim of Beneficial Use Submitted
	Permit Number	
<input type="checkbox"/> Transferred Right for which Proof has been Filed	-	Date Claim of Beneficial Use Submitted
	Previous Transfer Number	
<input type="checkbox"/> Permit for Supplemental Irrigation	-	
	Permit Number	

- Name on Permit, Certificate, or Decree: U.S. Bureau of Reclamation; West Extension Irrigation District
- Priority Date(s): 1893 primary; 1968 and 1924 supplemental

If there are **multiple Priority Dates** identified on the water right, any information provided in Supplemental Form A of this application must identify which priority date is associated with each of the authorized points of diversion or appropriation and places of use.

Source(s) of Water to be Affected by Transfer: Umatilla River

Tributary to: Columbia River

- Are there **other water rights**, Permits or Ground Water Registrations associated with this land?
 Yes No

If "Yes", what are the Permit, Registration or Certificate Numbers? N/A

Any "layered" water use or a right that is supplemental to a primary right proposed for transfer **must be included in the transfer or be cancelled.**

▪ Certificate Number or other identifying number: 79924/79929/87872
 ▪ Revised 1-29-2019

The following information must be provided only for those points of diversion or appropriation that are involved in the transfer.

If a point of diversion or appropriation is not numbered on the decree or water right certificate or permit, assign it a unique number in the following table (e.g. POD #1 or POA(well) #1). Use the number to refer to the point of diversion or appropriation serving the place of use described in Tables I and II. Note: Permanent district transfers do not allow for a change in point of diversion or appropriation to serve the proposed place of use.

Government lot and donation land claim numbers must be included in the table below only if the information is reflected on the existing water right.

Location of Existing Authorized Point(s) of Diversion (POD) or Appropriation (POA):
 (i.e., the allowed point(s) of diversion or appropriation listed on the water right for the "FROM" or "OFF" lands)

AUTHORIZED POINT(S) of DIVERSION (POD) or APPROPRIATION (POA)							
POD# or POA#	TWP	RNG	SEC	QQ	DLC	GOV'T LOT	MEASURED DISTANCES
1	5N	28E	28	SWSW			1100 feet North and 520 feet East from the SW Corner of Section 28
2	5N	28E	17	NWSW			1900 feet North and 150 feet East from the SW Corner of Section 17
3	5N	28E	10	NWSE			2150 feet North and 3500 feet East from the SW corner of Section 10

RECEIVED
 FEB 04 2019
 OWRD

■ Certificate Number or other identifying number: 79924/79929/87872
 ■ Revised 1-29-2019

Provided the district filed notice of a change in place of use pursuant to OAR 690-385-4100, reference the District Internal Notice Number (DINN) used to describe the change(s) to be made permanent by this transfer. Government lot (GOV'T LOT) and donation land claim numbers (DLC) must be included in the tables below **only** if the information is reflected on the existing water right.

TABLE I. - AUTHORIZED PLACE OF USE

POD# or POA#	Certificate	PRIORITY DATE	USE	LEGAL DESCRIPTION							ACRES	USER NAME	DINN	
				TWP	RNG	SEC	QQ	DLC	GOV'T LOT	TAX LOT				
1,3	79924/87872	1893/1924	IR/IS	4N	25E	16	SENE				800	0.80	Mendoza	2017-PT3
1,3	79924/87872	1893/1924	IR/IS	5N	26E	25	NENE				2500	0.10	Gonzales	2017-PT3
1,3	79924/87872	1893/1924	IR/IS	5N	27E	21	NWSE				5501	0.30	Marsing	2017-PT3
											TOTAL	1.20		
1,2,3	79924/79929/87872	1893/1968/1924	IR/IS	5N	27E	13	NESE				3000	0.40	Bartell-Fudge	2017-PT3
1,2,3	79924/79929/87872	1893/1968/1924	IR/IS	5N	27E	13	SESE				3000	0.40	Bartell-Fudge	2017-PT3
1,2,3	79924/79929/87872	1893/1968/1924	IR/IS	5N	27E	13	NESW				3200	0.20	Reich	2017-PT3
1,2,3	79924/79929/87872	1893/1968/1924	IR/IS	5N	27E	13	NESW				ROW	0.40	Reich/ROW	2017-PT3
											TOTAL:	1.40		

RECEIVED
FEB 04 2019
OWRD

12801

▪ Certificate Number or other identifying number: 79925/79929/87872
 ▪ Revised 1-29-2019

The following information must be provided only for those points of diversion or appropriation that are involved in the transfer.

If a point of diversion or appropriation is not numbered on the decree or water right certificate or permit, assign it a unique number in the following table (e.g. POD #1 or POA(well) #1). Use the number to refer to the point of diversion or appropriation serving the place of use described in Tables I and II. Note: Permanent district transfers do not allow for a change in point of diversion or appropriation to serve the proposed place of use.

Government lot and donation land claim numbers must be included in the table below only if the information is reflected on the existing water right.

Location of Existing Authorized Point(s) of Diversion (POD) or Appropriation (POA):
 (i.e., the allowed point(s) of diversion or appropriation listed on the water right for the "FROM" or "OFF" lands)

AUTHORIZED POINT(S) of DIVERSION (POD) or APPROPRIATION (POA)							
POD# or POA#	TWP	RNG	SEC	QQ	DLC	GOV'T LOT	MEASURED DISTANCES
1	5N	28E	28	SWSW			1100 feet North and 520 feet East from the SW Corner of Section 28
2	5N	28E	17	NWSW			1900 feet North and 150 feet East from the SW Corner of Section 17
3	5N	28E	10	NWSE			2150 feet North and 3500 feet East from the SW corner of Section 10

RECEIVED
 FEB 04 2019
 OWRD
 revised - 2/1/2010

5

▪ Certificate Number or other identifying number: 79925/79929/87872
 ▪ Revised 1-22-2019

Provided the district filed notice of a change in place of use pursuant to OAR 690-385-4100, reference the District Internal Notice Number (DINN) used to describe the change(s) to be made permanent by this transfer. Government lot (GOV'T LOT) and donation land claim numbers (DLC) must be included in the tables below only if the information is reflected on the existing water right.

TABLE I. - AUTHORIZED PLACE OF USE

POD# or POA#	Certificate	PRIORITY DATE	USE	LEGAL DESCRIPTION						ACRES	USER NAME	DINN	
				TWP	RNG	SEC	QQ	DLC	GOV'T LOT				TAX LOT
1,2,3	79925/79929/87872	1906/1968/1924	IR/IS	5N	27E	13	SWSW			1400	0.80	Garton	2017- PT3
1,2,3	79925/79929/87872	1906/1968/1924	IR/IS	5N	27E	13	SESW			3200	0.10	Reich	2017- PT3
1,2,3	79925/79929/87872	1906/1968/1924	IR/IS	5N	27E	21	NESW			0700	1.00	Koehler	2017- PT3
TOTAL:											1.9		

RECEIVED
 FEB 04 2019
 OWRD

12801



**District Permanent Water Right Transfer Application
Supplemental Form A**

RECEIVED
FEB 04 2019
OWRD

DESCRIPTION OF PROPOSED CHANGE(S) TO A WATER RIGHT

List only one water right per page. A **separate Supplemental Form A must be completed for each** certificate, permit, decree, or other right involved in the proposed transfer.

Attach additional copies of Supplemental Form A as needed to describe other certificates, permits, decrees or other rights involved in this transfer.

1. CURRENT WATER RIGHT INFORMATION

Water Right Subject to Transfer (check and complete one of the following):

<input checked="" type="checkbox"/> Certificated Right	<u>79926/79929/87872</u>	<u>Revised 1/22/2019</u>
	Certificate Number	
<input type="checkbox"/> Adjudicated, Non-certificated Right	_____	_____
	Name of Decree	Page Number
<input type="checkbox"/> Permit for which Proof has been Approved	-	_____
	Permit Number	Date Claim of Beneficial Use Submitted
<input type="checkbox"/> Transferred Right for which Proof has been Filed	-	_____
	Previous Transfer Number	Date Claim of Beneficial Use Submitted
<input type="checkbox"/> Permit for Supplemental Irrigation	-	_____
	Permit Number	

- Name on Permit, Certificate, or Decree: U.S. Bureau of Reclamation; West Extension Irrigation District
- Priority Date(s): March 28, 1909 primary; 1968 and 1924 supplemental

If there are **multiple Priority Dates** identified on the water right, any information provided in Supplemental Form A of this application must identify which priority date is associated with each of the authorized points of diversion or appropriation and places of use.

Source(s) of Water to be Affected by Transfer: Umatilla River

Tributary to: Columbia River

- Are there **other water rights**, Permits or Ground Water Registrations associated with this land?
 Yes No

If “Yes”, what are the Permit, Registration or Certificate Numbers? N/A

Any “layered” water use or a right that is supplemental to a primary right proposed for transfer **must be included in the transfer or be cancelled.**

▪ Certificate Number or other identifying number: 79926/79929/87872
 ▪ Revised 1-22-2019

The following information must be provided only for those points of diversion or appropriation that are involved in the transfer.

If a point of diversion or appropriation is not numbered on the decree or water right certificate or permit, assign it a unique number in the following table (e.g. POD #1 or POA(well) #1). Use the number to refer to the point of diversion or appropriation serving the place of use described in Tables I and II. Note: Permanent district transfers do not allow for a change in point of diversion or appropriation to serve the proposed place of use.

Government lot and donation land claim numbers must be included in the table below only if the information is reflected on the existing water right.

Location of Existing Authorized Point(s) of Diversion (POD) or Appropriation (POA):
 (i.e., the allowed point(s) of diversion or appropriation listed on the water right for the "FROM" or "OFF" lands)

AUTHORIZED POINT(S) of DIVERSION (POD) or APPROPRIATION (POA)							
POD# or POA#	TWP	RNG	SEC	QQ	DLC	GOV'T LOT	MEASURED DISTANCES
1	5N	28E	28	SWSW			1100 feet North and 520 feet East from the SW Corner of Section 28
2	5N	28E	17	NWSW			1900 feet North and 150 feet East from the SW Corner of Section 17
3	5N	28E	10	NWSE			2150 feet North and 3500 feet East from the SW corner of Section 10

RECEIVED
 FEB 04 2019
 OWRD

12801

Certificate Number or other identifying number: 79926/79929/87872
 Revised 1-22-2019

Provided the district filed notice of a change in place of use pursuant to OAR 690-385-4100, reference the District Internal Notice Number (DINN) used to describe the change(s) to be made permanent by this transfer. Government lot (GOV T LOT) and donation land claim numbers (DLC) must be included in the tables below only if the information is reflected on the existing water right.

TABLE I. - AUTHORIZED PLACE OF USE

POD# or POA#	Certificate	PRIORITY DATE	USE	LEGAL DESCRIPTION						ACRES	USER NAME	DINN	
				TWP	RNG	SEC	QQ	DLC	GOV'T LOT				TAX LOT
1,2,3	79926/79929/87872	1909/1968/1924	IR/IS	4N	25E	15	SWSW			1001	1.70	Klinger	2017-PT3
1,2,3	79926/79929/87872	1909/1968/1924	IR/IS	4N	25E	15	SWSW			1002	0.10	Klinger	2017-PT3
1,2,3	79926/79929/87872	1909/1968/1924	IR/IS	4N	25E	15	SWSE			1407	0.60	Moore	2017-PT3
1,2,3	79926/79929/87872	1909/1968/1924	IR/IS	4N	25E	22	NWNW			ROW	1.90	Donovon	2017-PT3
1,2,3	79926/79929/87872	1909/1968/1924	IR/IS	5N	27E	13	SESW			3200	0.50	Reich	2017-PT3
1,3	79926/79929/87872	1909/1924	IR/IS	5N	27E	23	NWNW			900	0.60	Pearson ROW	2017-PT3
1,3	79926/79929/87872	1909/1924	IR/IS	5N	27E	23	NWNW			904	0.40	Drummond ROW	2017-PT3
										TOTAL	5.80		
1,3	79926/87872	1909/1924	IR/IS	4N	25E	16	SENE			802	1.20	Catholic Church	2017-PT3
1,3	79926/87872	1909/1924	IR/IS	4N	25E	16	SENE			804	0.50	Catholic Church	2017-PT3
										TOTAL	1.70		

Received by OWRD
 SEP 19 2019
 Salem, OR

T-12801

▪ Certificate Number or other identifying number: 79926/79929/87872
 ▪ (Revised 1-22-2019)

POD / POA #	Certificate	PRIORITY DATE	USE	LEGAL DESCRIPTION						TAX LOT	ACRES	USER NAME	DINN	
				TWP	RNG	SEC	QQ	DLC	GOV'T LOT					
1,2,3	79926/79929/87872	1909/1968 1924	IR/IS	4N	25E	15	SWSE				1407	0.6	Moore/ROW	2017- PT3
1,2,3	79926/79929/87872	1909/1968 1924	IR/IS	5N	26E	26	SESW				400	4.7	McNamee	2017- PT3
1,2,3	79926/79929/87872	1909/1968 1924	IR/IS	5N	27E	30	SWNW				3600	0.5	Robinette	2017- PT3
											TOTAL	5.80		
1,3	70026/79929- 87872	1909/1924	IR/IS	5N	27E	26	SESW				400	1.7	McNamee	2017- PT3
											TOTAL	1.70		

Received by OWRD
 SEP 19 2019
 Salem, OR



District Permanent Water Right Transfer Application
Supplemental Form A

RECEIVED
FEB 04 2019
OWRD

DESCRIPTION OF PROPOSED CHANGE(S) TO A WATER RIGHT

List only one water right per page. A separate Supplemental Form A must be completed for each certificate, permit, decree, or other right involved in the proposed transfer.

Attach additional copies of Supplemental Form A as needed to describe other certificates, permits, decrees or other rights involved in this transfer.

1. CURRENT WATER RIGHT INFORMATION

Water Right Subject to Transfer (check and complete one of the following):

Table with 5 rows and 3 columns: Right Type, Certificate/Decree/Permit Number, and Date Claim of Beneficial Use Submitted. Includes checked 'Certificated Right' with number 79928/79929 and date Revised 1/29/2019.

- Name on Permit, Certificate, or Decree: West Extension Irrigation District
Priority Date(s): September 12, 1968

If there are multiple Priority Dates identified on the water right, any information provided in Supplemental Form A of this application must identify which priority date is associated with each of the authorized points of diversion or appropriation and places of use.

Source(s) of Water to be Affected by Transfer: Umatilla River

Tributary to: Columbia River

- Are there other water rights, Permits or Ground Water Registrations associated with this land?
Yes No

If 'Yes', what are the Permit, Registration or Certificate Numbers? N/A

Any 'layered' water use or a right that is supplemental to a primary right proposed for transfer must be included in the transfer or be cancelled.

- Certificate Number or other identifying number: 79928/79929
- Revised 1-29-2019

The following information must be provided only for those points of diversion or appropriation that are involved in the transfer.

If a point of diversion or appropriation is not numbered on the decree or water right certificate or permit, assign it a unique number in the following table (e.g. POD #1 or POA(well) #1). Use the number to refer to the point of diversion or appropriation serving the place of use described in Tables I and II. Note: Permanent district transfers do not allow for a change in point of diversion or appropriation to serve the proposed place of use.

Government lot and donation land claim numbers must be included in the table below only if the information is reflected on the existing water right.

Location of Existing Authorized Point(s) of Diversion (POD) or Appropriation (POA):
 (i.e., the allowed point(s) of diversion or appropriation listed on the water right for the "FROM" or "OFF" lands)

AUTHORIZED POINT(S) of DIVERSION (POD) or APPROPRIATION (POA)									
POD# or POA#	TWP	RNG	SEC	QQ	DLC	GOV'T LOT	MEASURED DISTANCES		
1	5N	28E	28	SWSW			1100 feet North and 520 feet East from the SW Corner of Section 28		
2	5N	28E	17	NWSW			1900 feet North and 150 feet East from the SW Corner of Section 17		
3	5N	28E	10	NWSE			2150 feet North and 3500 feet East from the SW corner of Section 10		

RECEIVED
 FEB 04 2019

OWRD revised - 2/1/2010

12801



West Extension Irrigation District

P. O. Box 100; Irrigon, OR 97844-0100
541-922-3814 (ph) 541-922-9775 (fax)
bbridge@oregontrail.net

March 15, 2019

RECEIVED

MAR 18 2019

OWRD

Ann Reece, District Transfer Advisor
Transfer & Conservation Section
Oregon Water Resources Department
725 Summer St. NE, Suite A
Salem, OR 97301

Re: West Extension Irrigation District
Permanent Transfer T-12801

Please find the completed maps for the T-12801 Amendment dated 1/20/2019 enclosed. These maps are for primary certificates numbered 79924, 79925, and 79926 and include supplemental rights under 79929 and 87872.

You may destroy the maps sent to you on January 30, 2019 that contained hand corrections for these water rights.

Thank you.

Sincerely,

A handwritten signature in black ink that reads "Bev Bridgewater". The signature is written in a cursive, flowing style.




Bev Bridgewater
District Manager

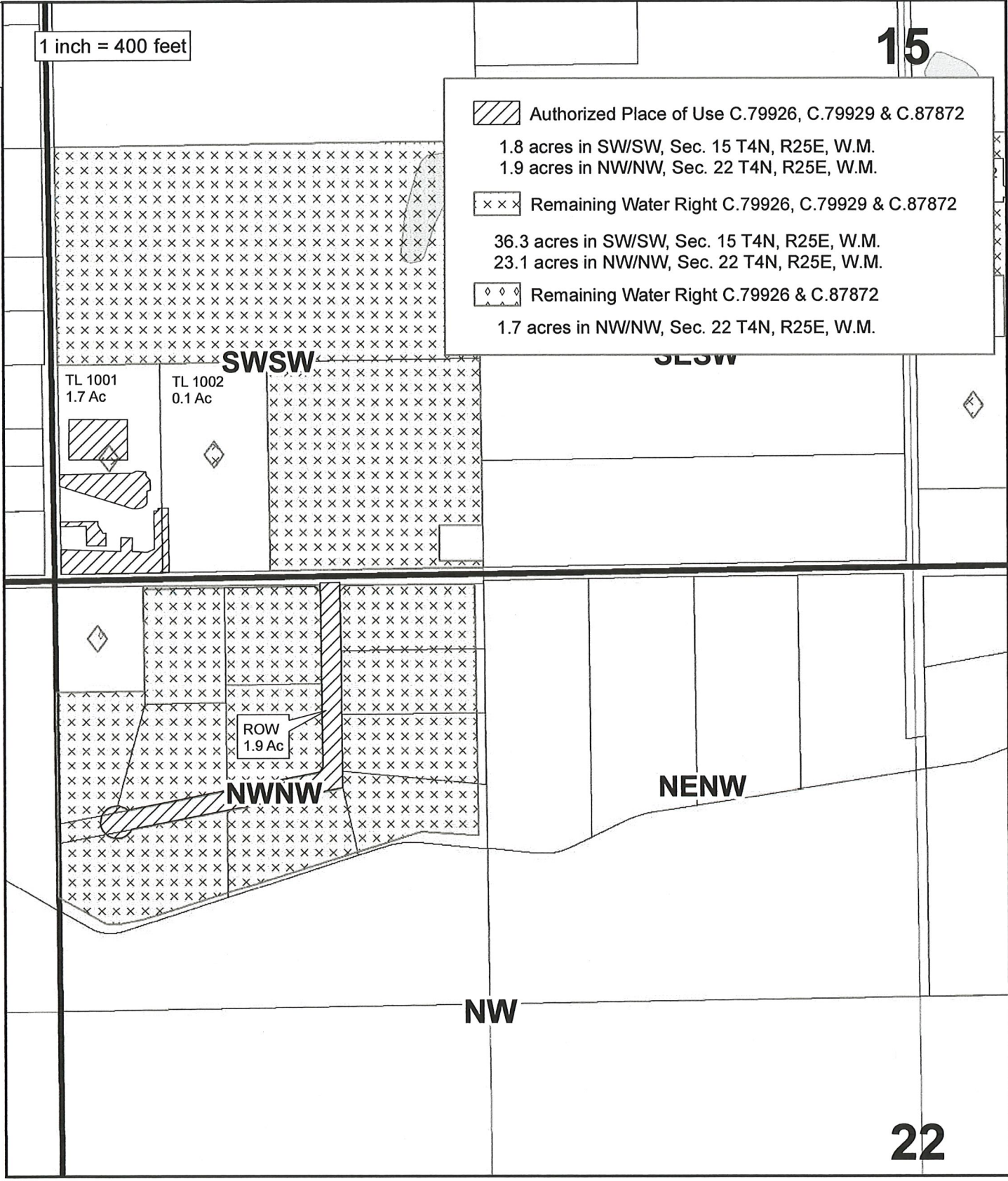
12801

2017 PERMANENT TRANSFER - PT-3
TOWNSHIP 4 NORTH, RANGE 25 EAST, WILLAMETTE MERIDIAN
West Extension Irrigation District - Morrow County

15

1 inch = 400 feet

-  Authorized Place of Use C.79926, C.79929 & C.87872
1.8 acres in SW/SW, Sec. 15 T4N, R25E, W.M.
1.9 acres in NW/NW, Sec. 22 T4N, R25E, W.M.
-  Remaining Water Right C.79926, C.79929 & C.87872
36.3 acres in SW/SW, Sec. 15 T4N, R25E, W.M.
23.1 acres in NW/NW, Sec. 22 T4N, R25E, W.M.
-  Remaining Water Right C.79926 & C.87872
1.7 acres in NW/NW, Sec. 22 T4N, R25E, W.M.



22

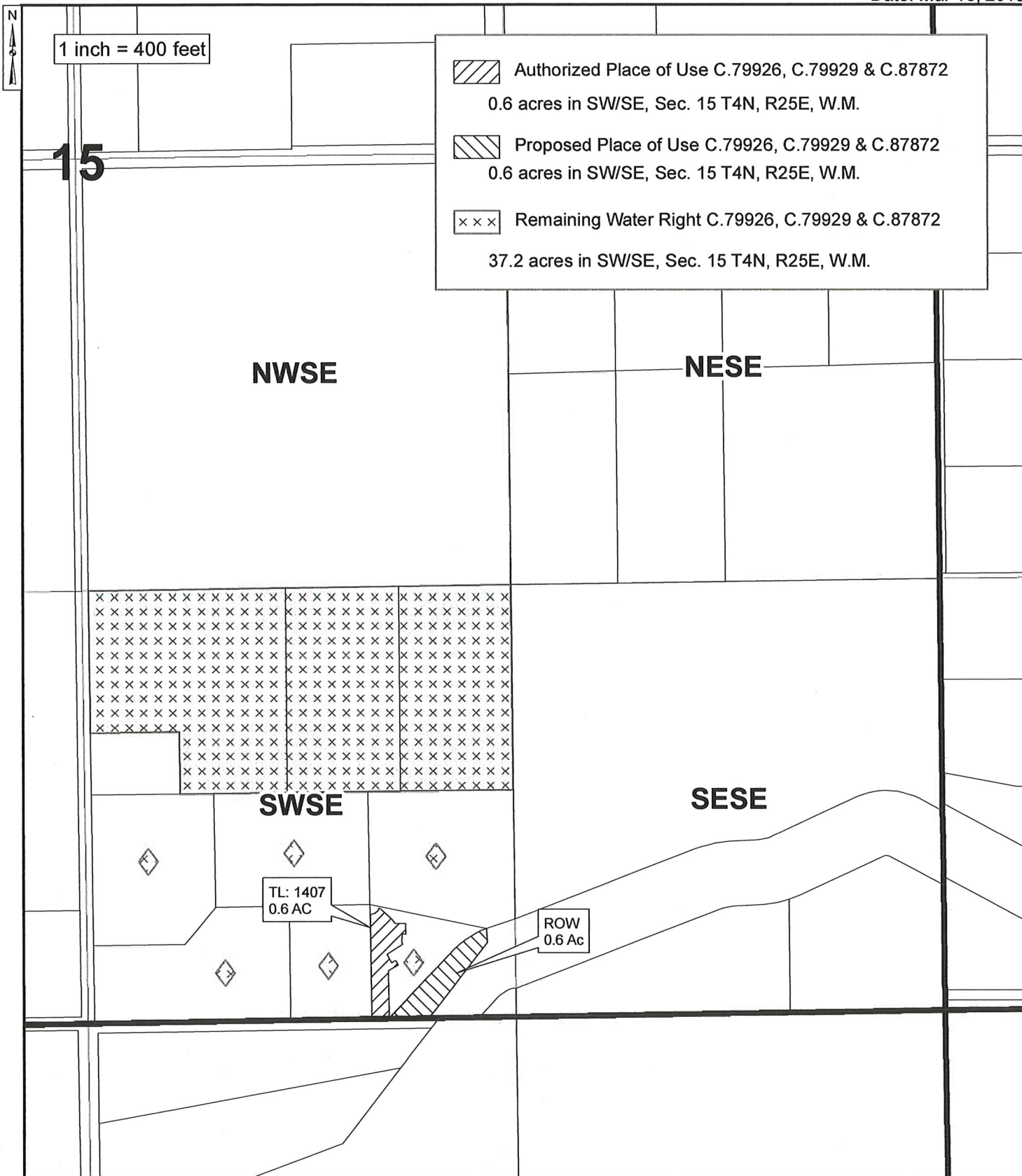
RECEIVED

MAR 18 2019

OWRD

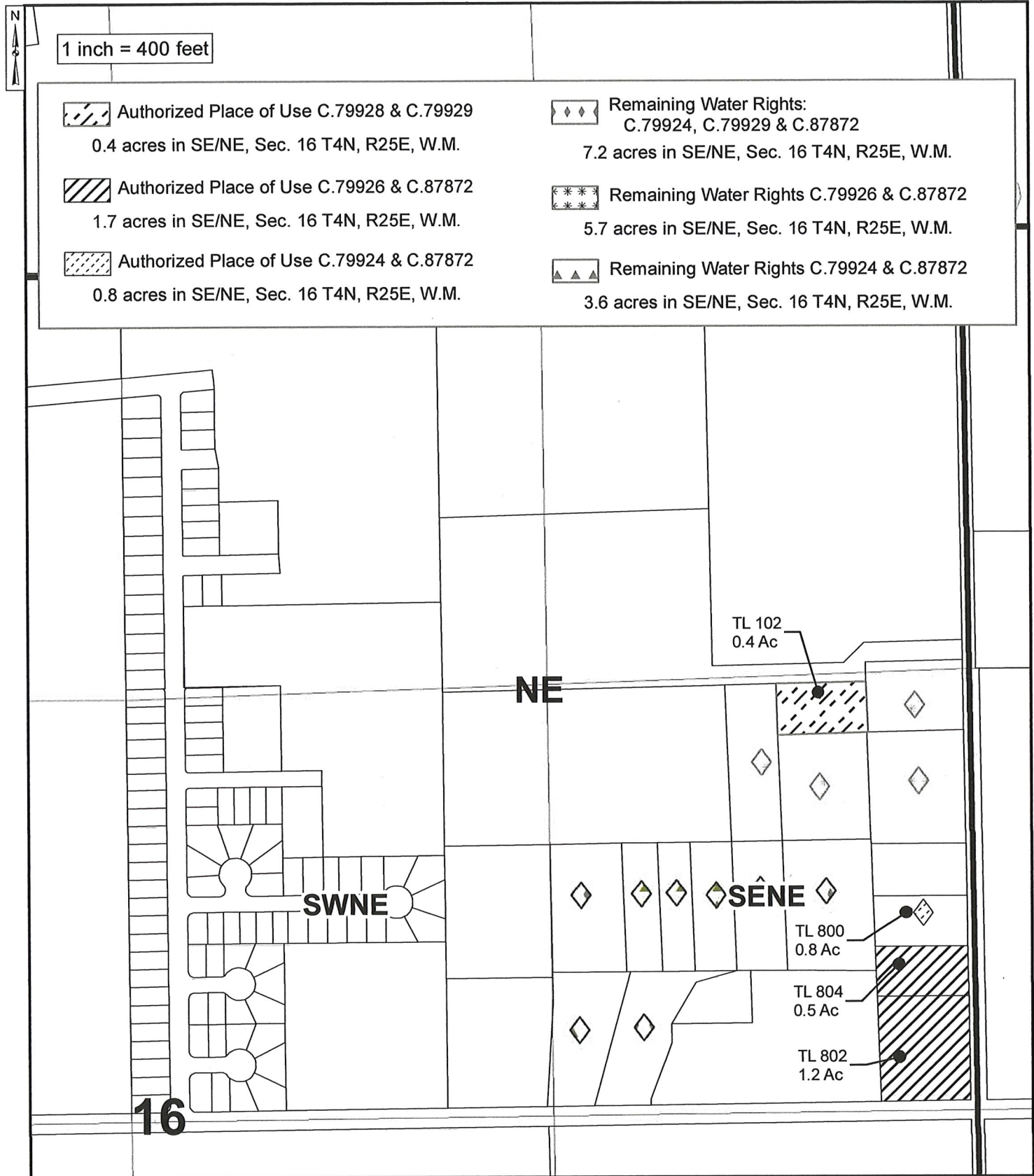
Date: Mar 13, 2019

2017 PERMANENT TRANSFER - PT-3
TOWNSHIP 4 NORTH, RANGE 25 EAST, WILLAMETTE MERIDIAN
West Extension Irrigation District - Morrow County



2017 PERMANENT TRANSFER - PT-3
TOWNSHIP 4 NORTH, RANGE 25 EAST, WILLAMETTE MERIDIAN
West Extension Irrigation District - Morrow County

Date: Mar 13, 2019



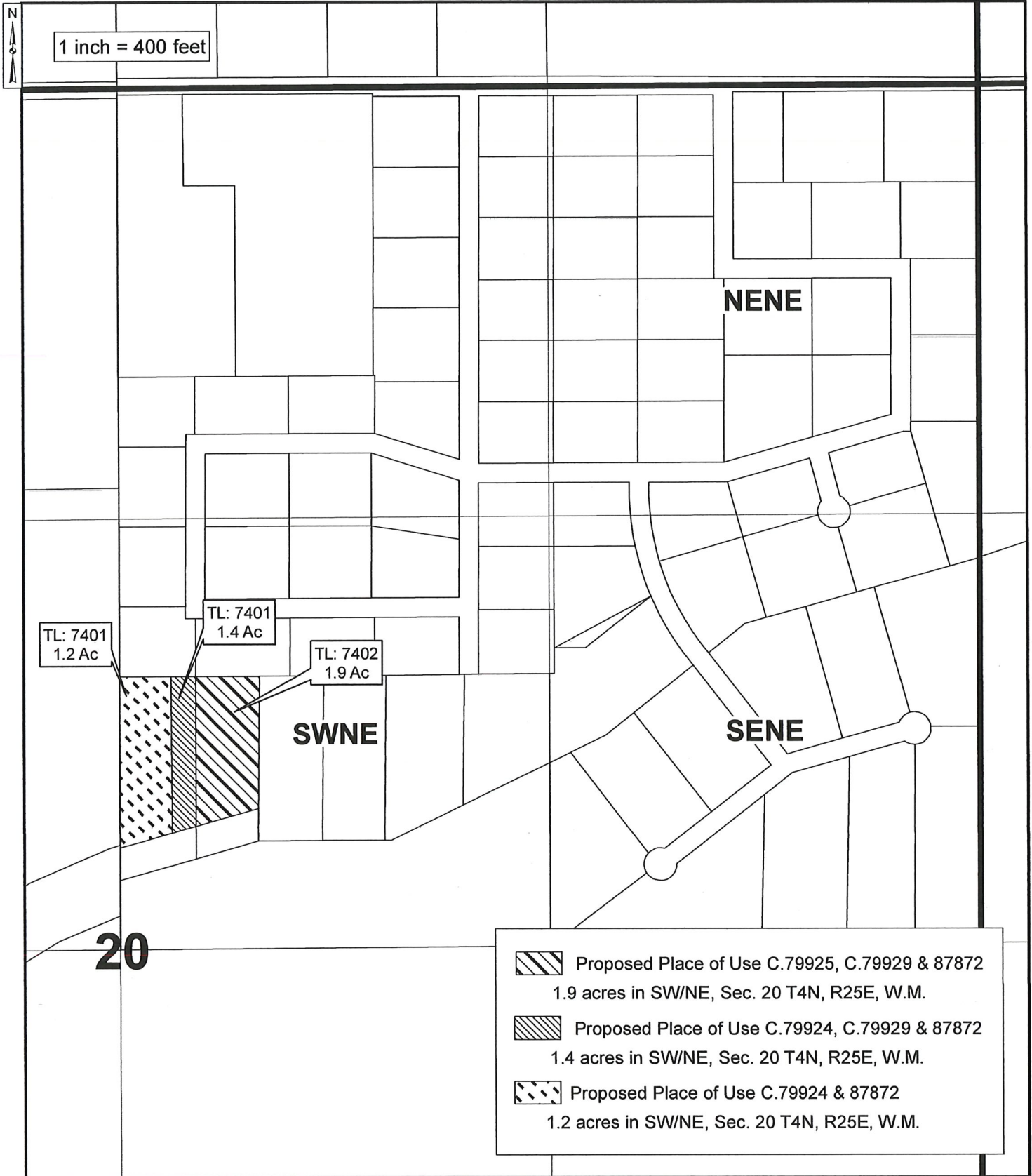
RECEIVED




MAR 18 2019

OWRD

Date: Mar 13, 2019

2017 PERMANENT TRANSFER - PT-3
TOWNSHIP 4 NORTH, RANGE 25 EAST, WILLAMETTE MERIDIAN
West Extension Irrigation District - Morrow County



-  Proposed Place of Use C.79925, C.79929 & 87872
1.9 acres in SW/NE, Sec. 20 T4N, R25E, W.M.
-  Proposed Place of Use C.79924, C.79929 & 87872
1.4 acres in SW/NE, Sec. 20 T4N, R25E, W.M.
-  Proposed Place of Use C.79924 & 87872
1.2 acres in SW/NE, Sec. 20 T4N, R25E, W.M.

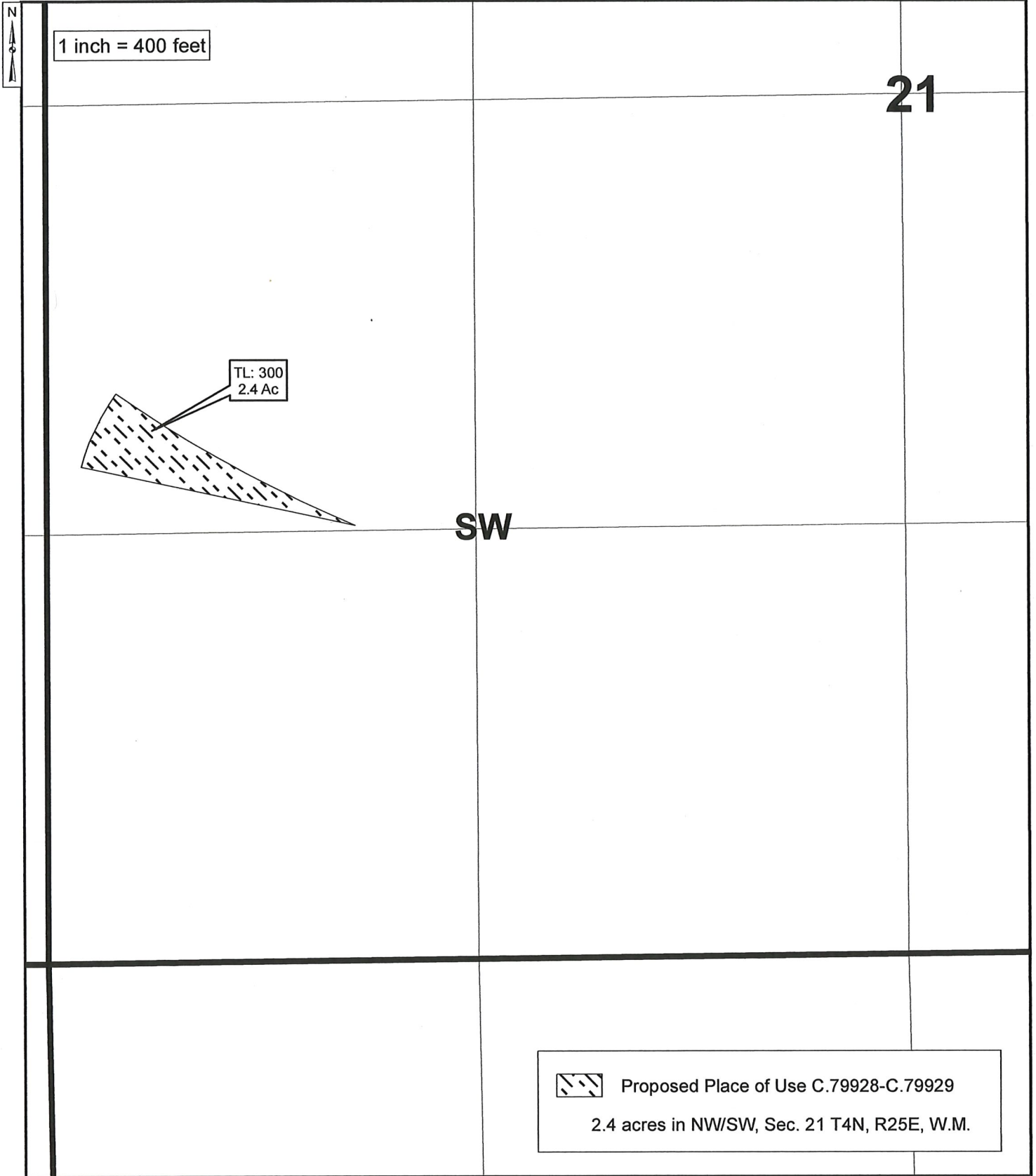
RECEIVED

MAR 18 2019

OWRD

Date: Mar 13, 2019

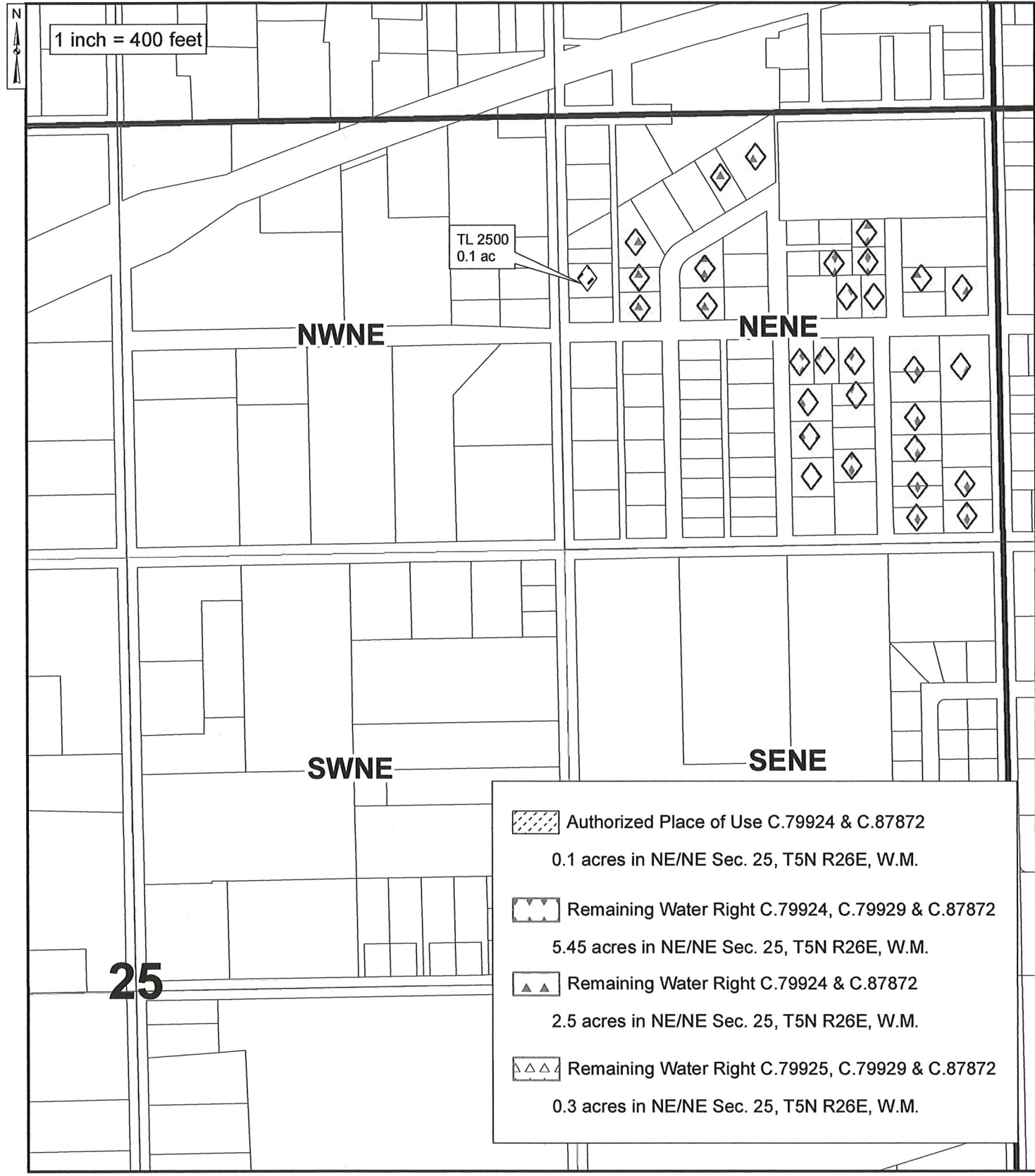
2017 PERMANENT TRANSFER - PT-3
TOWNSHIP 4 NORTH, RANGE 25 EAST, WILLAMETTE MERIDIAN
West Extension Irrigation District - Morrow County



2017 PERMANENT TRANSFER - PT-3
TOWNSHIP 5 NORTH, RANGE 26 EAST, WILLAMETTE MERIDIAN
West Extension Irrigation District - Morrow County

OWRD

Date: Mar 13, 2019

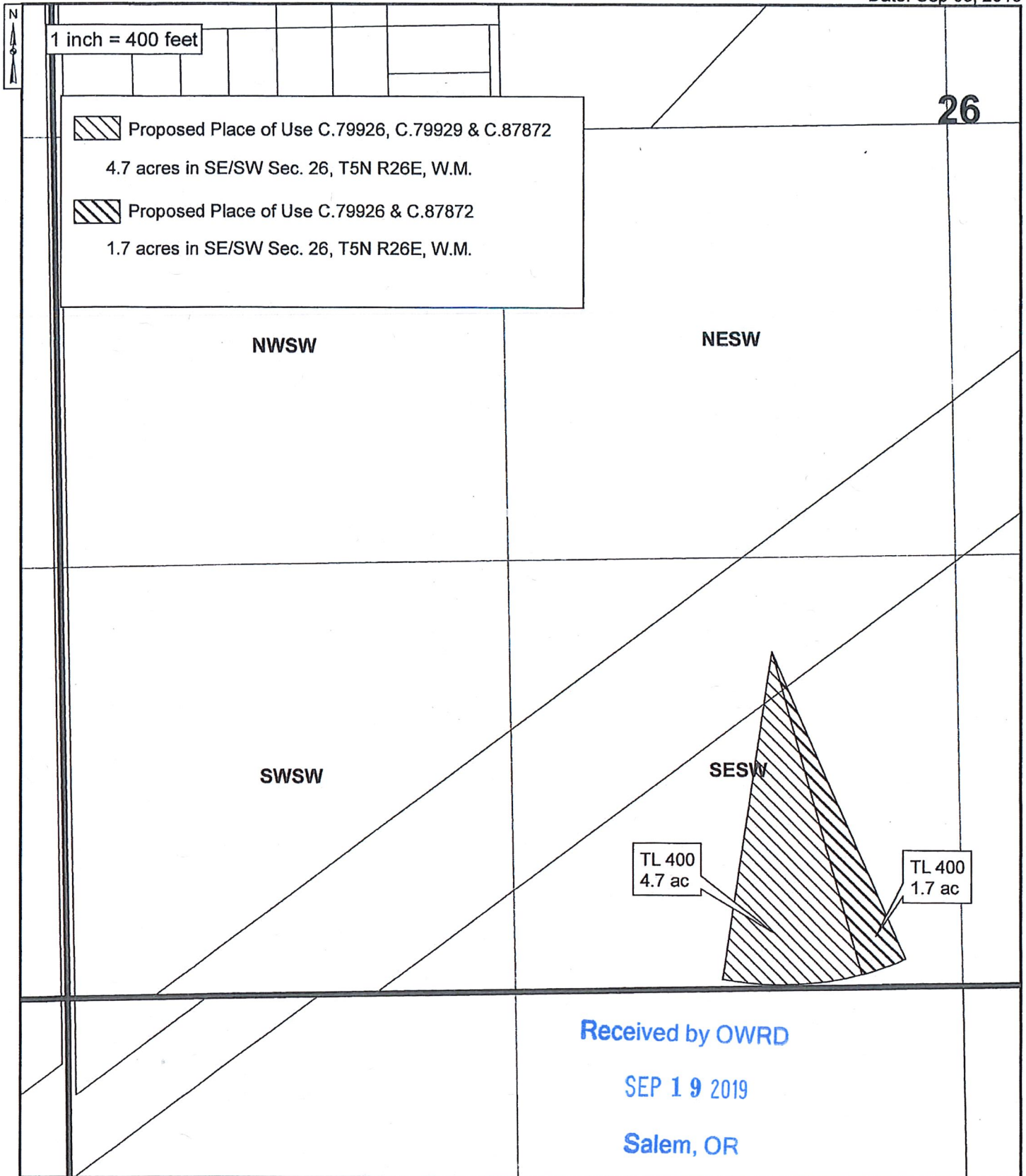


	Authorized Place of Use C.79924 & C.87872 0.1 acres in NE/NE Sec. 25, T5N R26E, W.M.
	Remaining Water Right C.79924, C.79929 & C.87872 5.45 acres in NE/NE Sec. 25, T5N R26E, W.M.
	Remaining Water Right C.79924 & C.87872 2.5 acres in NE/NE Sec. 25, T5N R26E, W.M.
	Remaining Water Right C.79925, C.79929 & C.87872 0.3 acres in NE/NE Sec. 25, T5N R26E, W.M.

25

2017 PERMANENT TRANSFER - PT-3
TOWNSHIP 5 NORTH, RANGE 26 EAST, WILLAMETTE MERIDIAN
West Extension Irrigation District - Morrow County

Date: Sep 05, 2019

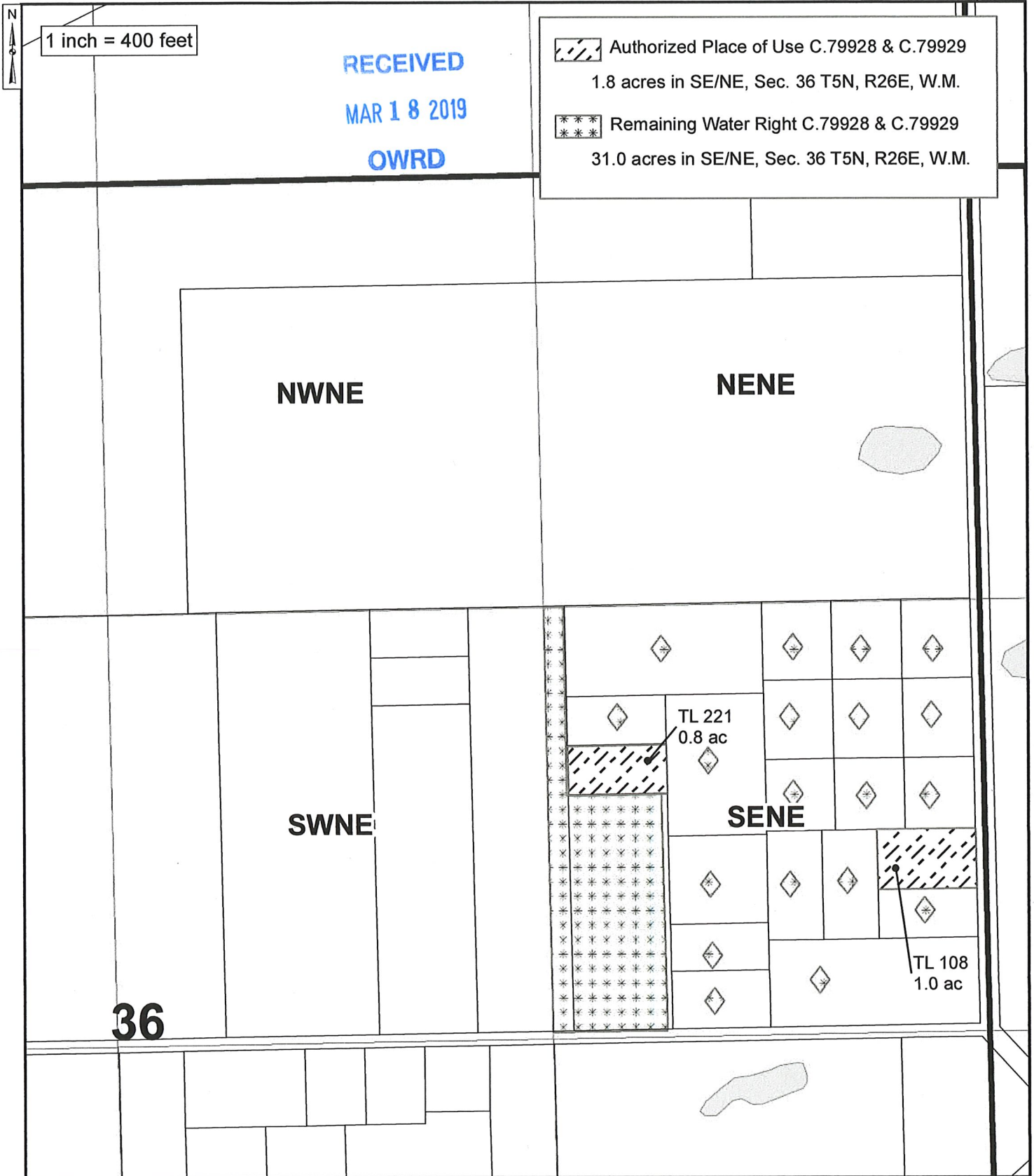


T-12801

THE PURPOSE OF THIS MAP IS TO IDENTIFY THE LOCATION OF THE WATER RIGHT. IT IS NOT INTENDED TO PROVIDE INFORMATION RELATED TO THE LOCATION OF PROPERTY OWNERSHIP BOUNDARY LINES.

2017 PERMANENT TRANSFER - PT-3
TOWNSHIP 5 NORTH, RANGE 26 EAST, WILLAMETTE MERIDIAN
West Extension Irrigation District - Morrow County

Date: Mar 13, 2019



RECEIVED

MAR 18 2019

OWRD

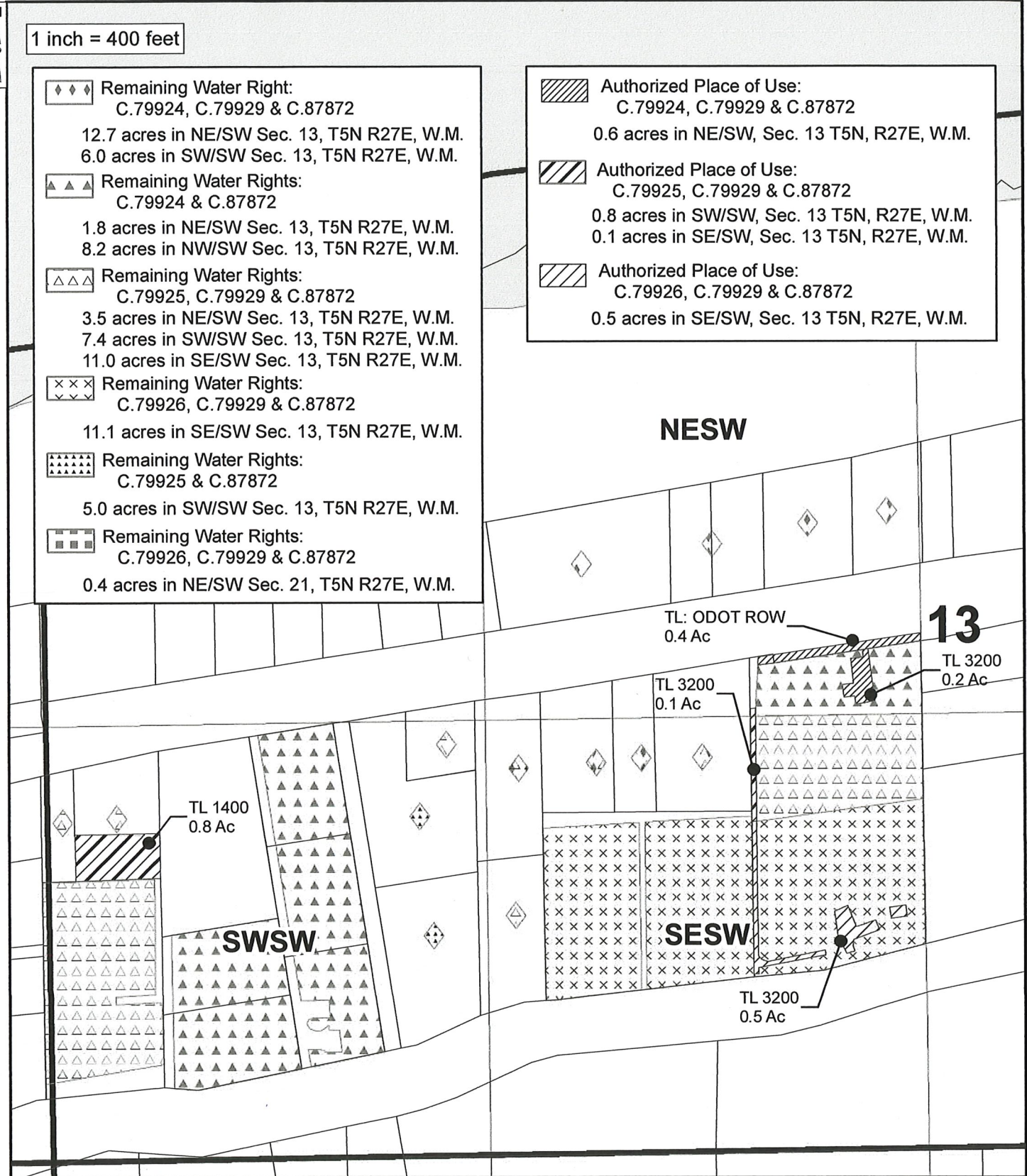
2017 PERMANENT TRANSFER - PT-3
TOWNSHIP 5 NORTH, RANGE 27 EAST, WILLAMETTE MERIDIAN
West Extension Irrigation District - Umatilla County

Date: Mar 13, 2019

1 inch = 400 feet

- ◆◆◆◆ Remaining Water Right:
C.79924, C.79929 & C.87872
12.7 acres in NE/SW Sec. 13, T5N R27E, W.M.
6.0 acres in SW/SW Sec. 13, T5N R27E, W.M.
- ▲▲▲▲ Remaining Water Rights:
C.79924 & C.87872
1.8 acres in NE/SW Sec. 13, T5N R27E, W.M.
8.2 acres in NW/SW Sec. 13, T5N R27E, W.M.
- △△△△ Remaining Water Rights:
C.79925, C.79929 & C.87872
3.5 acres in NE/SW Sec. 13, T5N R27E, W.M.
7.4 acres in SW/SW Sec. 13, T5N R27E, W.M.
11.0 acres in SE/SW Sec. 13, T5N R27E, W.M.
- ×××× Remaining Water Rights:
C.79926, C.79929 & C.87872
11.1 acres in SE/SW Sec. 13, T5N R27E, W.M.
- ▲▲▲▲▲▲ Remaining Water Rights:
C.79925 & C.87872
5.0 acres in SW/SW Sec. 13, T5N R27E, W.M.
- ■ ■ ■ Remaining Water Rights:
C.79926, C.79929 & C.87872
0.4 acres in NE/SW Sec. 21, T5N R27E, W.M.

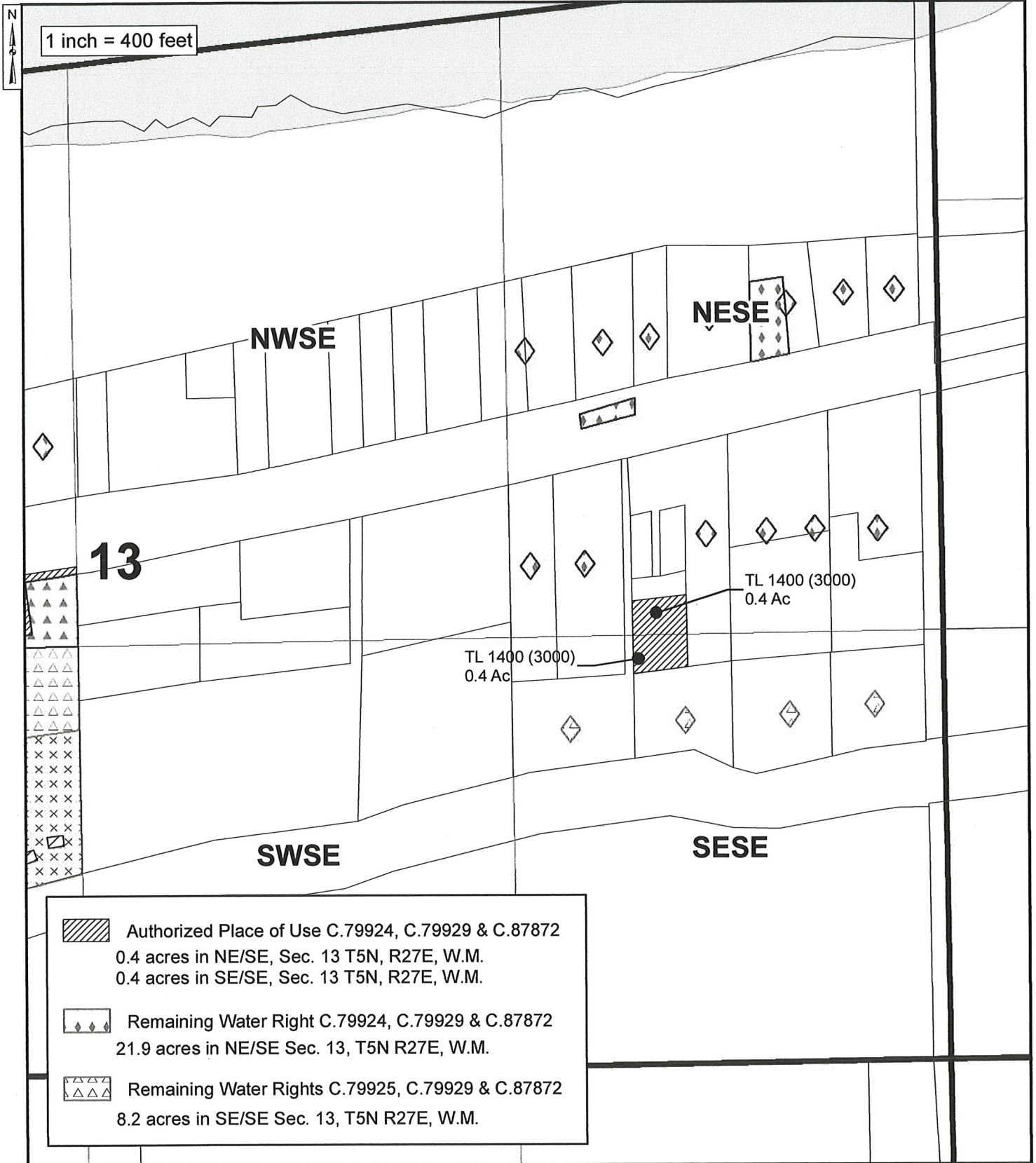
- ▨ Authorized Place of Use:
C.79924, C.79929 & C.87872
0.6 acres in NE/SW, Sec. 13 T5N, R27E, W.M.
- ▨ Authorized Place of Use:
C.79925, C.79929 & C.87872
0.8 acres in SW/SW, Sec. 13 T5N, R27E, W.M.
0.1 acres in SE/SW, Sec. 13 T5N, R27E, W.M.
- ▨ Authorized Place of Use:
C.79926, C.79929 & C.87872
0.5 acres in SE/SW, Sec. 13 T5N, R27E, W.M.



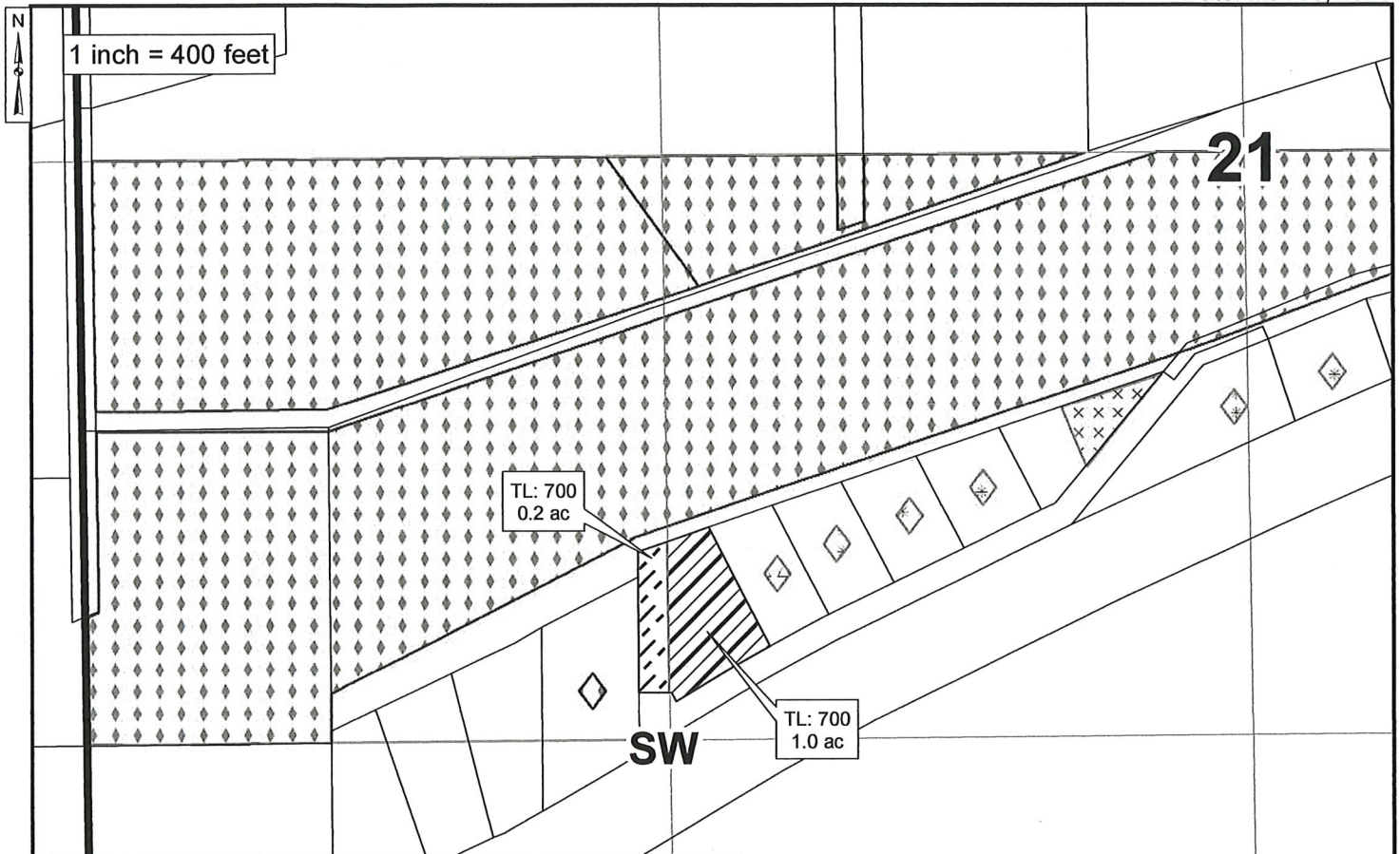
12801







THE PURPOSE OF THIS MAP IS TO IDENTIFY THE LOCATION OF THE WATER RIGHT. IT IS NOT INTENDED TO PROVIDE INFORMATION RELATED TO THE LOCATION OF PROPERTY OWNERSHIP BOUNDARY LINES.

2017 PERMANENT TRANSFER - PT-3
TOWNSHIP 5 NORTH, RANGE 27 EAST, WILLAMETTE MERIDIAN
West Extension Irrigation District - Umatilla County

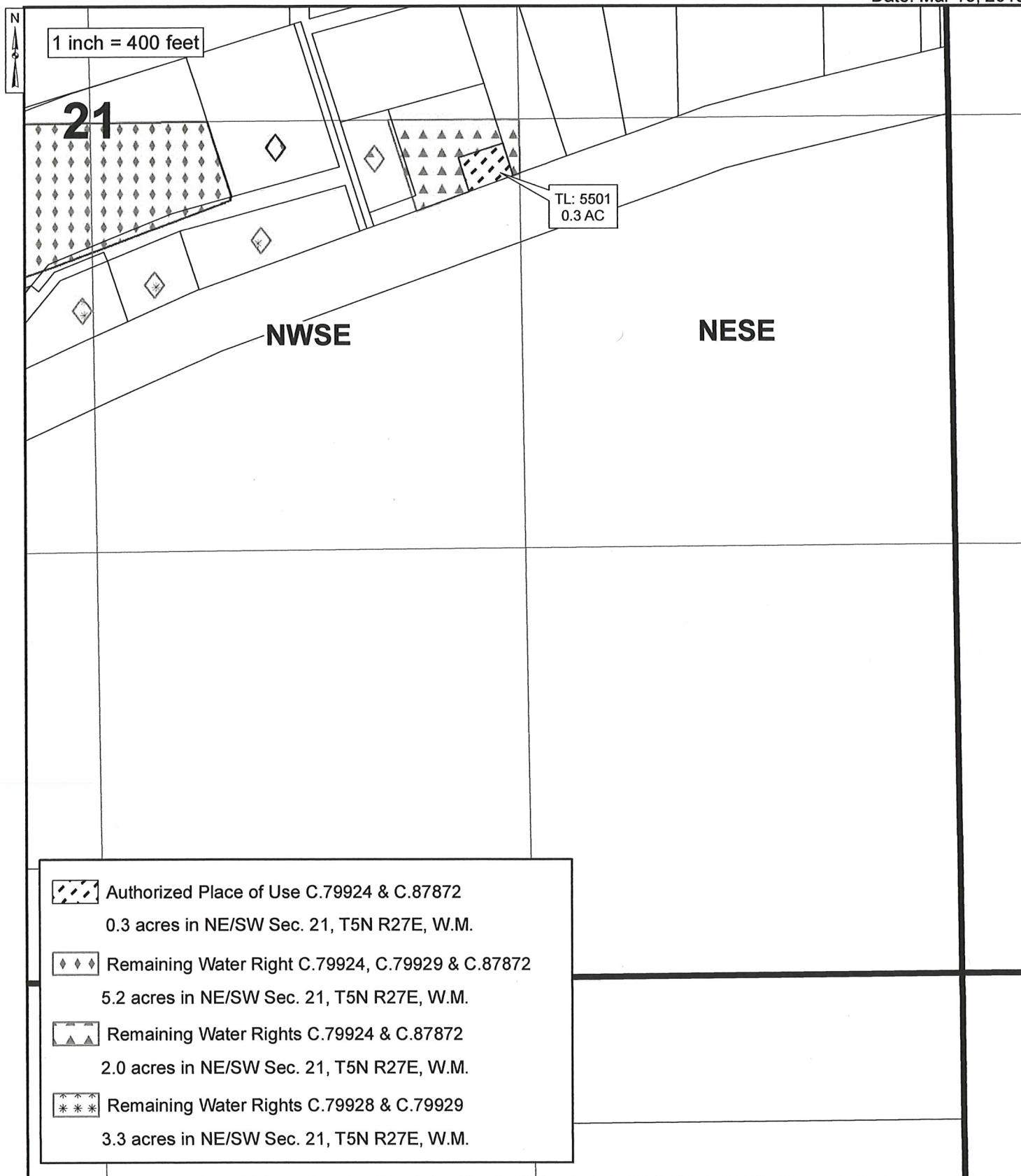


2017 PERMANENT TRANSFER - PT-3
TOWNSHIP 5 NORTH, RANGE 27 EAST, WILLAMETTE MERIDIAN
West Extension Irrigation District - Morrow County



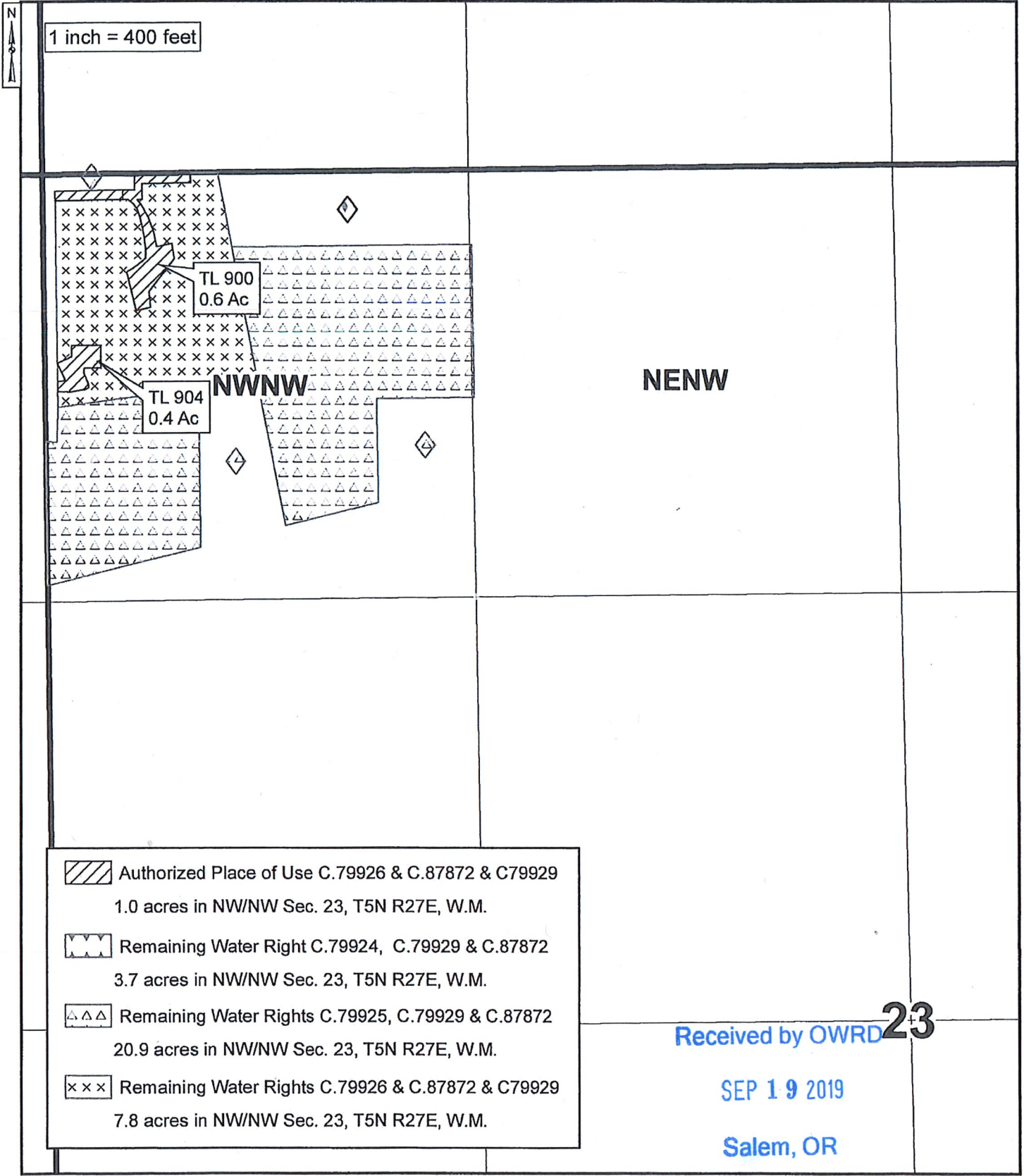
-  Authorized Place of Use C.79925, C.79929 & 87872
1.0 acres in NE/SW Sec. 21, T5N R27E, W.M.
-  Authorized Place of Use C.79928 & C.79929
0.2 acres in NW/SW Sec. 21, T5N R27E, W.M.
-  Remaining Water Right C.79924, C.79929 & 87872
18.7 acres in NE/SW Sec. 21, T5N R27E, W.M.
36.2 acres in NW/SW Sec. 21, T5N R27E, W.M.
-  Remaining Water Rights C.79925, C.79929 & 87872
0.8 acres in NE/SW Sec. 21, T5N R27E, W.M.
-  Remaining Water Rights C.79928 & C.79929
3.4 acres in NE/SW Sec. 21, T5N R27E, W.M.
-  Remaining Water Rights C.79926, C.79929 & 87872
0.4 acres in NE/SW Sec. 21, T5N R27E, W.M.

2017 PERMANENT TRANSFER - PT-3
TOWNSHIP 5 NORTH, RANGE 27 EAST, WILLAMETTE MERIDIAN
West Extension Irrigation District - Morrow County



2017 PERMANENT TRANSFER - PT-3
 TOWNSHIP 5 NORTH, RANGE 27 EAST, WILLAMETTE MERIDIAN
 West Extension Irrigation District - Umatilla County

Date: Sep 05, 2019






1 inch = 400 feet

TL 900
0.6 Ac

TL 904
0.4 Ac

NWNW

NENW

-  Authorized Place of Use C.79926 & C.87872 & C79929
1.0 acres in NW/NW Sec. 23, T5N R27E, W.M.
-  Remaining Water Right C.79924, C.79929 & C.87872
3.7 acres in NW/NW Sec. 23, T5N R27E, W.M.
-  Remaining Water Rights C.79925, C.79929 & C.87872
20.9 acres in NW/NW Sec. 23, T5N R27E, W.M.
-  Remaining Water Rights C.79926 & C.87872 & C79929
7.8 acres in NW/NW Sec. 23, T5N R27E, W.M.

Received by OWRD **23**

SEP 19 2019

Salem, OR



T-12 801

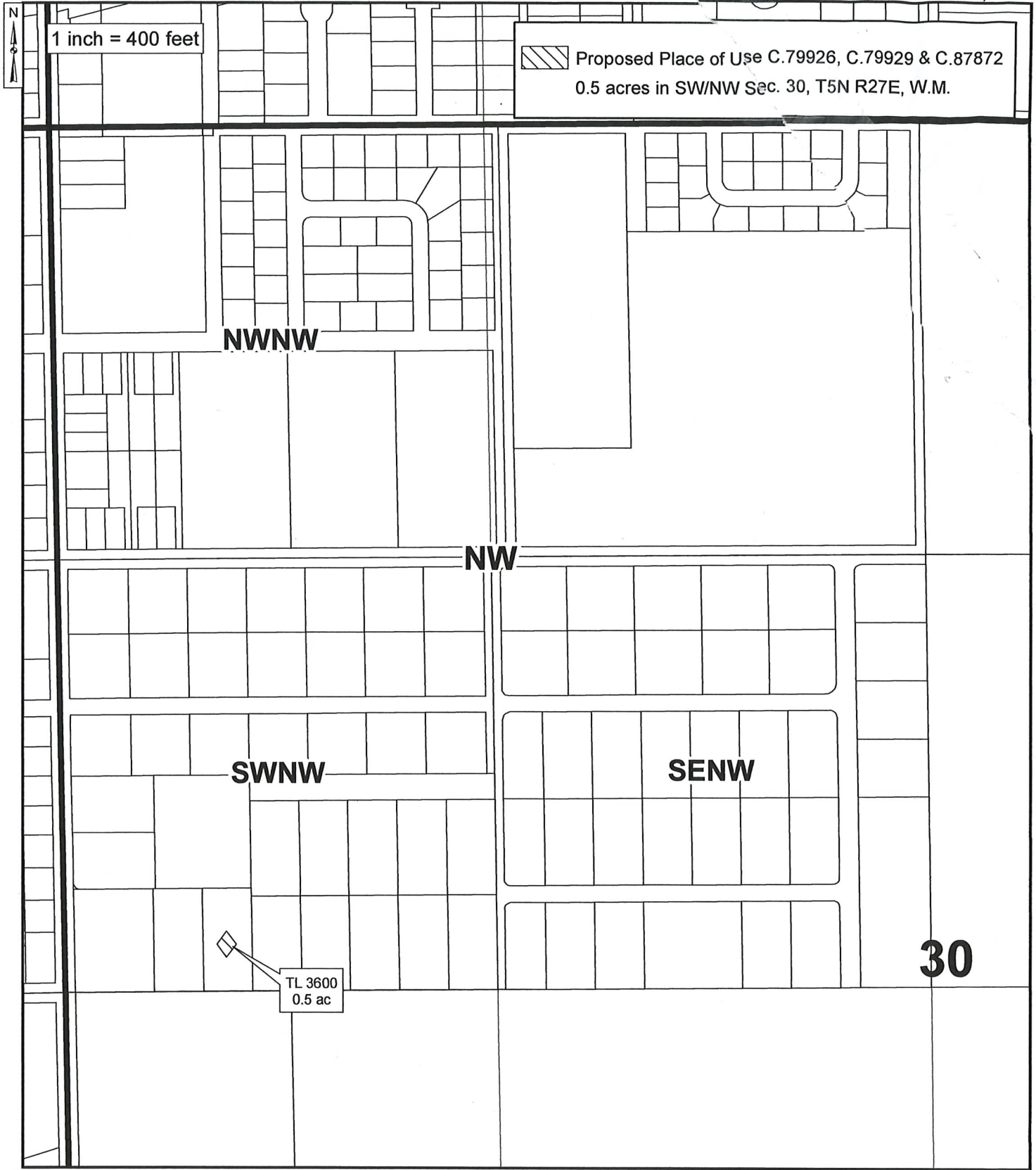
THE PURPOSE OF THIS MAP IS TO IDENTIFY THE LOCATION OF THE WATER RIGHT. IT IS NOT INTENDED TO PROVIDE INFORMATION RELATED TO THE LOCATION OF PROPERTY OWNERSHIP BOUNDARY LINES.

RECEIVED
MAR 18 2019

2017 PERMANENT TRANSFER - PT-3
TOWNSHIP 5 NORTH, RANGE 27 EAST, WILLAMETTE MERIDIAN
West Extension Irrigation District - Morrow County

OWRD

Date: Mar 13, 2019



12801

THE PURPOSE OF THIS MAP IS TO IDENTIFY THE LOCATION OF THE WATER RIGHT. IT IS NOT INTENDED TO PROVIDE INFORMATION RELATED TO THE LOCATION OF PROPERTY OWNERSHIP BOUNDARY LINES.



Oregon Water Resources Department
 725 Summer Street NE, Suite A
 Salem, Oregon 97301-1266
 (503) 986-0900
 www.wrd.state.or.us

Notice of District Permanent Water Right Transfer

Filing of this notice must occur prior to making the change and must be included in the district's permanent transfer application, which is due no later than the end of the calendar year.

1. APPLICANT INFORMATION

RECEIVED

District: West Extension Irrigation District

FEB 04 2019

Contact Person: Bev Bridgewater, Manager

Phone: (541) 922-3814

OWRD

Mailing Address: P.O. Box 100

City: Irrigon

State: OR

Zip: 97844

*Fax: _____

*E-Mail address: bbridge@oregontrail.net

**Optional information*

District Internal Notice Number (DINN): 2017 Main Canal PT#3 (July 25, 2017)

2. PROPOSED CHANGE(S) TO WATER RIGHT(S)

Pursuant to ORS 540.580 and OAR Chapter 690, Division 385, the district is providing the Water Resources Department this notice of a proposed change in place of use prior to making the change. The district proposes to change the place of use for the following water rights:

CERTIFICATE NUMBER	PERMIT or TRANSFER NUMBER	DECREE (name, volume, and page)
79924		Umatilla River Decree V.3 P. 213-215
79925		
79926	S-408	
79928/79929	S-33883	
87872	S-7400	

3. AUTHORIZED POINTS OF DIVERSION (POD) OR APPROPRIATION (POA)

The authorized point(s) of diversion (POD) or appropriation (POA) for the water rights affected by this notice are as follows:

DECREE or CERTIFICATE	PERMIT or TRANSFER	POD / POA #	LOCATION - MEASURED DISTANCES
79924, 79925, 79926, 79928, 87872		1	5N 28E W.M., Sec. 28 SWSW; 1100'N and 520'E from the SW corner of Section 28
79929	S-33883	2	5N 28E W.M. Sec. 17 NWSW; 1900' N and 150'E from SW corner of Section 17
79929	S-33883	3	5N 28E W.M. Sec. 10 NWSE; 2150'N and 3500'E from SW corner of Section 10

- 12801

5. MAPS and AUTHORIZATIONS

- Enclosed is a map for the proposed change in place of use meeting the standards of OAR Chapter 690, Division 385.
- The water rights affected by this notice are not subject to forfeiture for nonuse under ORS 540.610.
- Each user affected by the proposed transfer has provided written authorization for the transfer and such authorization is on file with the district.
- The water rights affected by this change do not require a Land Use Compatibility Statement because ALL of the following apply: a) a change in place of use only, b) a change that does not involve the placement or modification of structures, c) the use of water is for irrigation **only** and d) the use is located within an irrigation district or an exclusive farm use zone.
- The undersigned understand and acknowledge that the proposed change in place of use is subject to the approval of the Water Resources Department. The undersigned also understand and acknowledge that if the Water Resources Department finds the change in place of use allowed by the district under this notice results in injury to an existing water right, the Department may direct the district to cease delivery of water to the proposed place of use or direct the district to mitigate the injury.

6. SIGNATURES

I certify that to the best of my knowledge the information contained in this Notice of District Permanent Transfer is true and accurate.

Beverly J. Bridgewater 1/30/2019 Amended
 Signature of District Manager or Authorized Representative Date forms

Beverly J. Bridgewater
 Type or Print Name of District Manager or Authorized Representative

RECEIVED
 FEB 04 2019
 OWRD

(on file at District office)
 Signature of User Date
 (authorized place of use)

 Signature of User Date
 (proposed place of use)

INSTRUCTIONS FOR FILING NOTICE:

- 1) Pursuant to OAR 690-385-4100(3), the district shall deliver this Notice Form and Map(s) to the local Watermaster prior to delivering water to the proposed place of use.
- 2) Pursuant to OAR 690-385-4100(4), the district also shall concurrently deliver a copy of only the Notice Form (the inclusion of maps is not necessary) to Oregon Water Resources Department 725 Summer Street NE, Suite A Salem, OR 97301-1271

12801



Oregon Water Resources Department
 725 Summer Street NE, Suite A
 Salem, Oregon 97301-1266
 (503) 986-0900
 www.wrd.state.or.us

Notice of District Permanent Water Right Transfer

Filing of this notice must occur prior to making the change and must be included in the district's permanent transfer application, which is due no later than the end of the calendar year.

1. APPLICANT INFORMATION

RECEIVED
 FEB 04 2019
 OWRD

District: West Extension Irrigation District

Contact Person: Bev Bridgewater, Manager

Phone: (541) 922-3814

Mailing Address: P.O. Box 100

City: Irrigon

State: OR

Zip: 97844

*Fax: _____

*E-Mail address: bbridge@oregontrail.net

**Optional information*

District Internal Notice Number (DINN): 2017 Main Canal PT#3 (July 25, 2017)

2. PROPOSED CHANGE(S) TO WATER RIGHT(S)

Pursuant to ORS 540.580 and OAR Chapter 690, Division 385, the district is providing the Water Resources Department this notice of a proposed change in place of use prior to making the change. The district proposes to change the place of use for the following water rights:

CERTIFICATE NUMBER	PERMIT or TRANSFER NUMBER	DECREE (name, volume, and page)
79924		Umatilla River Decree V.3 P. 213-215
79925		
79926	S-408	
79928/79929	S-33883	
87872	S-7400	

3. AUTHORIZED POINTS OF DIVERSION (POD) OR APPROPRIATION (POA)

The authorized point(s) of diversion (POD) or appropriation (POA) for the water rights affected by this notice are as follows:

DECREE or CERTIFICATE	PERMIT or TRANSFER	POD / POA #	LOCATION – MEASURED DISTANCES
79924, 79925, 79926, 79928, 87872		1	5N 28E W.M., Sec. 28 SWSW; 1100'N and 520'E from the SW corner of Section 28
79929	S-33883	2	5N 28E W.M. Sec. 17 NWSW; 1900' N and 150'E from SW corner of Section 17
79929	S-33883	3	5N 28E W.M. Sec. 10 NWSE; 2150'N and 3500'E from SW corner of Section 10

5. MAPS and AUTHORIZATIONS

Enclosed is a map for the proposed change in place of use meeting the standards of OAR Chapter 690, Division 385.

The water rights affected by this notice are not subject to forfeiture for nonuse under ORS 540.610.

Each user affected by the proposed transfer has provided written authorization for the transfer and such authorization is on file with the district.

The water rights affected by this change do not require a Land Use Compatibility Statement because ALL of the following apply: a) a change in place of use only, b) a change that does not involve the placement or modification of structures, c) the use of water is for irrigation **only** and d) the use is located within an irrigation district or an exclusive farm use zone.

The undersigned understand and acknowledge that the proposed change in place of use is subject to the approval of the Water Resources Department. The undersigned also understand and acknowledge that if the Water Resources Department finds the change in place of use allowed by the district under this notice results in injury to an existing water right, the Department may direct the district to cease delivery of water to the proposed place of use or direct the district to mitigate the injury.

6. SIGNATURES

I certify that to the best of my knowledge the information contained in this Notice of District Permanent Transfer is true and accurate.

Beverly J. Bridgewater 1/30/2019 Amended forms
Signature of District Manager or Authorized Representative Date

Beverly J. Bridgewater
Type or Print Name of District Manager or Authorized Representative

(on file at District office)
Signature of User (authorized place of use) Date

Signature of User (proposed place of use) Date

RECEIVED
FEB 04 2019
OWRD

INSTRUCTIONS FOR FILING NOTICE:

1) Pursuant to OAR 690-385-4100(3), the district shall deliver this Notice Form and Map(s) to the local Watermaster prior to delivering water to the proposed place of use.

2) Pursuant to OAR 690-385-4100(4), the district also shall concurrently deliver a copy of only the Notice Form (the inclusion of maps is not necessary) to Oregon Water Resources Department 725 Summer Street NE, Suite A Salem, OR 97301-1271

12801



District Permanent Water Right Transfer Application

Supplemental Form A



DESCRIPTION OF PROPOSED CHANGE(S) TO A WATER RIGHT

List only one water right per page. A separate Supplemental Form A must be completed for each certificate, permit, decree, or other right involved in the proposed transfer.

Attach additional copies of Supplemental Form A as needed to describe other certificates, permits, decrees or other rights involved in this transfer.

1. CURRENT WATER RIGHT INFORMATION

Water Right Subject to Transfer (check and complete one of the following):

<input checked="" type="checkbox"/> Certificated Right	87872	
	Certificate Number	
<input type="checkbox"/> Adjudicated, Non-certificated Right	_____	Page Number
	Name of Decree	
<input type="checkbox"/> Permit for which Proof has been Approved	-	Date Claim of Beneficial Use Submitted
	Permit Number	
<input type="checkbox"/> Transferred Right for which Proof has been Filed	-	Date Claim of Beneficial Use Submitted
	Previous Transfer Number	
<input type="checkbox"/> Permit for Supplemental Irrigation	-	
	Permit Number	

- Name on Permit, Certificate, or Decree: U.S. Bureau of Reclamation
- Priority Date(s): July 1, 1924

If there are **multiple Priority Dates** identified on the water right, any information provided in Supplemental Form A of this application must identify which priority date is associated with each of the authorized points of diversion or appropriation and places of use.

Source(s) of Water to be Affected by Transfer: Return Flow from the irrigation systems along the Umatilla River using water stored in MayKay Reservoir

Tributary to: The Columbia River

- Are there **other water rights**, Permits or Ground Water Registrations associated with this land?
 - Yes No

If “**Yes**”, what are the Permit, Registration or Certificate Numbers? Primary rights 79924, 79925, 79926 - the purpose of transferring these lands is to align the current place of use authorized under C. 87872 with transfers T-8715, T-10988, and T-11309 already approved for the primary rights 79924, 79925 and 79926.

▪ Certificate Number or other identifying number: 87872

The following information must be provided only for those points of diversion or appropriation that are involved in the transfer.

If a point of diversion or appropriation is not numbered on the decree or water right certificate or permit, assign it a unique number in the following table (e.g. POD #1 or POA(well) #1). Use the number to refer to the point of diversion or appropriation serving the place of use described in Tables I and II. Note: Permanent district transfers do not allow for a change in point of diversion or appropriation to serve the proposed place of use.

Government lot and donation land claim numbers must be included in the table below only if the information is reflected on the existing water right.

Location of Existing Authorized Point(s) of Diversion (POD) or Appropriation (POA):
 (i.e., the allowed point(s) of diversion or appropriation listed on the water right for the "FROM" or "OFF" lands)

AUTHORIZED POINT(S) OF DIVERSION (POD) OR APPROPRIATION (POA)						
POD# or POA#	TWP	RNG	SEC	QQ	DLC	GOV'T LOT
McKay Res	2 N	32 E	34	NW SE		
	5 N	28 E	28	SW SW		

MEASURED DISTANCES
 MCKAY RESERVOIR DAM
 RE-DIVERSION POINT AT THREE MILE FALLS DIVERSION - 1100 FEET
 NORTH AND 520 FEET EAST FROM SW CORNER, SECTION 28

12801

RECEIVED
 FEB 04 2019
 OWRD

▪ Certificate Number or other identifying number: 87872 Supplemental Irrigation

Provided the district filed notice of a change in place of use pursuant to OAR 690-385-4100, reference the District Internal Notice Number (DINN) used to describe the change(s) to be made permanent by this transfer.

Government lot (GOV'T LOT) and donation land claim numbers (DLC) must be included in the tables below **only** if the information is reflected on the existing water right.

**TABLE 1 – AUTHORIZED PLACE OF USE
LEGAL DESCRIPTION**

TWP	RNG	MER	SEC	Q-Q	TAX LOT	ACRES	WATER USER	PRIMARY CERT	Transfer # of Primary Cert
4 N	24 E	WM	14	SE NE	100	6.70	C. Finley	79926	T-10998
4 N	24 E	WM	14	SE SW	202	2.00	C. Finley	79925	T-10998
4 N	24 E	WM	14	NW SE	100	12.10	C. Finley	79926	T-10998
4 N	24 E	WM	14	SW SE	202	1.40	C. Finley	79925	T-10998
4 N	24 E	WM	23	NE NE	100	0.30	Morrow County	79926	T-11309
4 N	24 E	WM	23	NW NE	200	0.25	Morrow County	79926	T-11309
4 N	24 E	WM	23	NE NW	300	0.30	Morrow County	79926	T-11309
4 N	24 E	WM	23	NW NW	400	0.15	Morrow County	79926	T-11309
4 N	24 E	WM	23	NW NW	401	0.10	Morrow County	79926	T-11309
4 N	24 E	WM	24	NE NE	100	0.30	Morrow County	79926	T-11309
4 N	24 E	WM	24	NW NE	200	0.30	Morrow County	79926	T-11309
4 N	24 E	WM	24	NE NW	300	0.30	Morrow County	79926	T-11309
4 N	24 E	WM	24	NW NW	400	0.30	Morrow County	79926	T-11309
4 N	24 E	WM	24	SW NW	500	20.00	Suter	79926	T-11309
4 N	24 E	WM	24	NW SW	500	1.40	Suter	79926	T-11309
4 N	25 E	WM	13	NW NW	200	5.50	Riekkola Farms	79926	T-10998
4 N	25 E	WM	13	NE SW	301	3.50	Terra Poma Land/Chowning	79926	T-10998
4 N	25 E	WM	14	NE SE	1903	1.80	Turnbow	79926	T-10998
4 N	25 E	WM	17	NW SW	700	1.30	Jim	79926	T-11309

RECEIVED

FEB 04 2019

OWRD

12801

TWP	RNG	MER	SEC	Q-Q	TAX LOT	ACRES	WATER USER	PRIMARY CERT	Transfer # of Primary Cert
4 N	25 E	WM	17	SW SW	1003	1.00	McKinley	79926	T-10998
4 N	25 E	WM	19	NE NE	100	0.30	Morrow County	79926	T-11309
4 N	25 E	WM	19	NW NE	100	0.30	Morrow County	79926	T-11309
4 N	25 E	WM	19	NE NW	100	0.30	Morrow County	79926	T-11309
4 N	25 E	WM	19	NW NW	100	0.30	Morrow County	79926	T-11309
4 N	25 E	WM	19	NW NW	200	0.10	Morrow County	79926	T-11309
4 N	25 E	WM	19	NW NW	201	0.10	Morrow County	79926	T-11309
4 N	25 E	WM	20	NW NW	1000	0.10	Morrow County	79926	T-11309
4 N	25 E	WM	20	NW NW	1200	0.20	Morrow County	79926	T-11309
4 N	25 E	WM	20	NW NW	1200	0.60	Rahier	79926	T-10998
4 N	25 E	WM	22	NW NE	200	0.80	Akers	79926	T-10998
4 N	25 E	WM	22	NW NE	201	0.20	Akers	79926	T-10998
5 N	26 E	WM	24	SE SE	1801	0.40	Schultz	79924	T-10998
5 N	26 E	WM	24	SE SE	1900	0.30	Schultz	79924	T-10998
5 N	26 E	WM	24	SE SE	1901	0.30	Schultz	79924	T-10998
5 N	26 E	WM	24	SE SE	4100	3.00	Irrigon Woodlands	79924	T-10998
5 N	26 E	WM	25	NE NE	100	2.00	Irrigon Woodlands	79924	T-10998
5 N	26 E	WM	25	NE NE	204	0.10	Hannigan	79924	T-10998
5 N	26 E	WM	25	NE NE	208	0.20	Carneal	79924	T-10998
5 N	26 E	WM	25	NE NE	210	0.10	Keithley	79924	T-10998
5 N	26 E	WM	25	NE NE	214	0.10	LaChapelle	79924	T-10998
5 N	26 E	WM	25	NE NE	300	0.20	Jones	79924	T-10998
5 N	26 E	WM	25	NE NE	1100	0.30	Morgan	79924	T-10998
5 N	26 E	WM	25	NE NE	3404	0.10	Aguilar	79924	T-10998
5 N	26 E	WM	25	NE NE	3508	0.25	Kuper	79924	T-10998
5 N	26 E	WM	25	NW NE	600	1.10	MORFORD	79924	T-8715
5 N	26 E	WM	25	NW NE	701	0.80	KROSKE	79924	T-8715
5 N	26 E	WM	25	NW NE	702	0.90	BURRES	79924	T-8715

RECEIVED
 FEB 04 2019
 OWRD

12801

TWP	RNG	MER	SEC	Q-Q	TAX LOT	ACRES	WATER USER	PRIMARY CERT	Transfer # of Primary Cert
5 N	26 E	WM	25	NW NE	800	0.70	OLSON	79924	T-8715
5 N	26 E	WM	25	NW NE	900	3.90	HUWE	79924	T-8715
5 N	26 E	WM	25	NW NE	1300	4.40	HULSE	79924	T-8715
5 N	26 E	WM	25	NW NE	1500	2.40	MONTEGNA	79924	T-8715
5 N	26 E	WM	25	NW NE	1702	1.80	GILPIN	79924	T-8715
5 N	26 E	WM	25	SW NE	1800	3.50	GORDANIER	79924	T-8715
5 N	26 E	W.M	25	SW NE	1801	1.80	VICE	79924	T-8715
5 N	26 E	WM	25	SW NE	1900	1.60	RICHARDS	79924	T-8715
5 N	26 E	WM	25	SW NE	2000	1.50	GARCILAZO	79924	T-8715
5 N	26 E	WM	25	SW NE	2100	0.20	CREAMER	79924	T-8715
5 N	26 E	WM	25	SW NE	2101	2.90	GILCREASE	79924	T-8715
5 N	26 E	WM	25	SW NE	2102	5.00	NUXALL	79924	T-8715
5 N	26 E	WM	25	SW NE	2400	4.10	BIAMONTE	79924	T-8715
5 N	26 E	WM	25	SW NE	2500	1.30	CREAMER	79924	T-8715
5 N	26 E	WM	25	SE NE	2600	11.60	MORROW CO.	79924	T-8715
5 N	26 E	WM	25	SE NE	2605	0.20	Tomlinson	79924	T-10998
5 N	26 E	WM	25	SE NE	2604	0.20	Kuper	79924	T-10998
5 N	26 E	WM	25	SE NE	2606	0.20	Stull	79924	T-10998
5 N	26 E	WM	25	SE NE	2700	2.20	MORROW CO.	79924	T-8715
5 N	26 E	WM	25	NE NW	200	4.60	ALLEN	79924	T-8715
5 N	26 E	WM	25	NE NW	1500	4.30	HULSE	79924	T-8715
5 N	26 E	WM	25	SE NW	1603	2.30	GUITERREZ	79924	T-8715
5 N	26 E	WM	25	SE NW	1604	2.40	GUITERREZ	79924	T-8715
5 N	26 E	WM	25	SE NW	1703	1.00	AKERS	79924	T-8715
5 N	26 E	WM	25	NE SE	200	0.20	Boardman	79924	T-10998
5 N	26 E	WM	25	SE SE	603	3.90	Strebin	79924	T-10998
5 N	27 E	WM	13	NW SW	800	1.00	Amstad	79925	T-10998
5 N	27 E	WM	13	SW SW	1900,2000, 2100,1800, 1700	1.00	Westfall Addition Easement	79924	T-10998

RECEIVED
FEB 04 2019

12801

TWP	RNG	MER	SEC	Q-Q	TAX LOT	ACRES	WATER USER	PRIMARY CERT	Transfer # of Primary Cert
5 N	27 E	WM	13	SW SW	1600	4.00	Picard	79924	T-10998
5 N	27 E	WM	13	NW SE	ROW	0.10	Metcalf	79924	T-10998
5 N	27 E	WM	13	NW SE	ROW	0.20	Graham	79924	T-10998
5 N	27 E	WM	19	NE SW	1000	0.15	Gonzales	79924	T-10998
5 N	27 E	WM	19	NE SW	1200	0.40	Haney	79924	T-10998
5 N	27 E	WM	19	NW SW	3601	0.20	Wilson	79924	T-10998
5 N	27 E	WM	19	NW SW	3700	0.10	Wilson	79924	T-10998
5 N	27 E	WM	19	NW SW	4500	0.40	Wilson	79924	T-10998
5 N	27 E	WM	19	SW SW	1700	0.30	Brown	79924	T-10998
5 N	27 E	WM	19	SW SW	1900	0.20	Villegas	79924	T-10998
5 N	27 E	WM	19	SW SW	1901	0.30	Villegas	79924	T-10998
5 N	27 E	WM	19	SW SW	2600	8.00	Multiple Owners	79924	T-10998
5 N	27 E	WM	19	SE SW	100	0.20	Sanchez	79924	T-10998
5 N	27 E	WM	19	SE SW	200	0.30	Wadkins	79924	T-10998
5 N	27 E	WM	19	SE SW	300	0.30	Timpy	79924	T-10998
5 N	27 E	WM	19	SE SW	800	1.10	Stewart	79924	T-10998
5 N	27 E	WM	19	SE SW	802	2.80	Prouty	79924	T-10998
5 N	27 E	WM	19	SE SW	803	0.60	Columbia View Community Church	79924	T-10998
5 N	27 E	WM	19	SE SW	1000	0.15	Gonzales	79924	T-10998
5 N	27 E	WM	19	SE SW	1300	0.20	Lomas	79924	T-10998
5 N	27 E	WM	19	SE SW	1400	0.20	Lomas	79924	T-10998
5 N	27 E	WM	19	SE SW	2600	7.00	Multiple Owners	79924	T-10998
5 N	27 E	WM	19	SE SW	ROW	0.80	City of Irrigon	79924	T-10998
5 N	27 E	WM	19	SE SW	ROW	0.30	City of Irrigon	79924	T-10998
5 N	27 E	WM	19	NW SE	300	1.24	Matlack	79924	T-10998
5 N	27 E	WM	19	NW SE	301	1.10	Matlack	79924	T-10998
5 N	27 E	WM	19	NW SE	305	1.36	Matlack	79924	T-10998
5 N	27 E	WM	19	NW SE	306	0.90	Eppenbach	79924	T-10998

12801

RECEIVED

FEB 04 2019

OWRD

TWP	RNG	MER	SEC	Q-Q	TAX LOT	ACRES	WATER USER	PRIMARY CERT	Transfer # of Primary Cert
5 N	27 E	WM	19	NW SE	307	0.90	Eppenbach	79924	T-10998
5 N	27 E	WM	20	NE SE	2400	1.10	Strebin	79924	T-10998
5 N	27 E	WM	21	SW SW	900	0.20	Geer	79926	T-10998
5 N	27 E	WM	21	SW SW	901	0.10	Wells	79926	T-10998
5 N	27 E	WM	21	SW SW	902	0.10	Suchy	79926	T-10998
5 N	28 E	WM	17	NE SW	3400	0.25	Wellenbrock	79926	T-10998
5 N	28 E	WM	18	NE SE	2000	2.80	Multiple Owners	79924	T-10998
5 N	28 E	WM	18	NW SE	2000	15.80	Multiple Owners	79924	T-10998
5 N	28 E	WM	18	SW SE	2000	2.10	Multiple Owners	79924	T-10998
5 N	28 E	WM	18	SE SE	2000	0.50	Multiple Owners	79924	T-10998

199.40

12801

RECEIVED

FEB 04 2019

OWRD

▪ Certificate Number or other identifying number: 87872 – Supplemental Irrigation

**TABLE 2 – PROPOSED PLACE OF USE
LEGAL DESCRIPTION**

TWP	RNG	MER	SEC	Q-Q	TAX LOT	ACRES	LEGAL DESCRIPTION	WATER USER	PRIMARY CERT	Transfer # of Primary Cert
4 N	24 E	WM	14	NE SW	205	2.20		C. Finley	T-10998	79925
4 N	24 E	WM	14	NE SW	205	6.70		C. Finley	T-10998	79926
4 N	24 E	WM	14	NE SW	205	12.10		C. Finley	T-10998	79926
4 N	24 E	WM	14	SW SE	202	1.20		C. Finley	T-10998	79925
4 N	25 E	WM	13	SE NE	100	2.95		Chowning	T-10998	79924
4 N	25 E	WM	13	SE NE	100	13.40		Chowning	T-10998	79926
4 N	25 E	WM	13	SE NE	100	0.25		Chowning	T-10998	79926
4 N	25 E	WM	13	SE SW	100	23.50		Chowning	T-10998	79924
4 N	25 E	WM	13	NE SE	100	1.80		Chowning	T-10998	79924
4 N	25 E	WM	13	SW SE	100	7.40		Chowning	T-10998	79924
4 N	25 E	WM	13	SE SE	100	1.80		Chowning	T-10998	79924
4 N	25 E	WM	14	SW SW	1100	2.20		PARKER	T-8715	79924
4 N	25 E	WM	14	SW SW	1900	4.00		Purcell	T-10998	79924
4 N	25 E	WM	14	SW SW	2000	3.00		KEGLER	T-8715	79924
4 N	25 E	WM	20	SW NE	7300	3.40		K. Smith	T-11309	79926
4 N	25 E	WM	20	SW NE	7400	1.70		VILLEGAS	T-8715	79924
4 N	25 E	WM	20	SW NE	7403	1.50		VILLEGAS	T-8715	79924
4 N	25 E	WM	20	SW NE	7404	2.00		VILLEGAS	T-8715	79924
4 N	25 E	WM	20	SW NE	7405	1.50		VILLEGAS	T-8715	79924
4 N	25 E	WM	20	SE NE	1200	1.00		JURNEY	T-8715	79924
4 N	25 E	WM	20	SE NW	101	0.80		K. Smith	T-11309	79926
4 N	25 E	WM	20	NW SE	802	21.50		K. Smith	T-11309	79926
4 N	25 E	WM	20	SW SE	802	1.00		K. Smith	T-11309	79926
4 N	26 E	WM	1	NE NW	301	0.50		DOONEY	T-8715	79924

RECEIVED

FEB 04 2019

OWRD

TWP	RNG	MER	SEC	Q-Q	TAX LOT	ACRES	WATER USER	PRIMARY CERT	Transfer # of Primary Cert
5 N	26 E	WM	25	NE NE	200	0.30	Renteria	T-10998	79925
5 N	26 E	WM	25	SE SW	1602	0.50	Hellberg	T-10998	79924
5 N	26 E	WM	25	SE SW	1602	1.80	Tim Hellberg	T-10998	79924
5 N	26 E	WM	25	NE SE	100	14.00	Morrow County School District	T-10998	79924
5 N	27 E	WM	13	NW SW	1200	0.20	NELSON	T-8715	79924
5 N	27 E	WM	13	NE SE	104	0.60	KRAMER	T-8715	79924
5 N	27 E	WM	13	NE SE	203	0.20	FURSTENBERG	T-8715	79924
5 N	27 E	WM	13	NW SE	600	0.30	METCALF	T-8715	79924
5 N	27 E	WM	14	SE SW	801	0.70	KALAL	T-8715	79924
5 N	27 E	WM	14	SE SW	900	0.70	KALAL	T-8715	79924
5 N	27 E	WM	14	SE SE	1800	0.70	Childers	T-10998	79925
5 N	27 E	WM	19	NE SW	100	5.70	Irrigon Parks / US Corp of Engineers	T-10998	79924
5 N	27 E	WM	20	SE SW	1000	0.90	Strebin	T-10998	79924
5 N	27 E	WM	20	SE SW	1300	2.20	Strebin	T-10998	79924
5 N	27 E	WM	21	NE SW	200	0.40	Harrington	T-10998	79926
5 N	27 E	WM	29	NE NW	100	1.70	Strebin	T-10998	79924
5 N	27 E	WM	30	NW NW	800	0.10	SANCHEZ	T-8715	79924
5 N	27 E	WM	30	NW NW	900	0.10	STONE	T-8715	79924
5 N	27 E	WM	30	NW NW	1000	0.20	FOSTER	T-8715	79924
5 N	27 E	WM	30	NW NW	1400	0.20	LOPEZ-GOMEZ	T-8715	79924
5 N	27 E	WM	30	NW NW	1700	0.10	BERNAL	T-8715	79924
5 N	27 E	WM	30	NW NW	1800	0.10	STRONG	T-8715	79924
5 N	27 E	WM	30	NW NW	2000	0.20	STANDLEY	T-8715	79924
5 N	27 E	WM	30	NW NW	2100	0.20	HARRISON	T-8715	79924
5 N	27 E	WM	30	NW NW	2600	0.20	DAVIS	T-8715	79924
5 N	27 E	WM	30	SW NW	100	0.80	STRATTON	T-8715	79924
5 N	27 E	WM	30	SW NW	200	0.80	STRATTON	T-8715	79924
5 N	27 E	WM	30	SW NW	300	0.80	LANDEROS	T-8715	79924

RECEIVED

FEB 04 2019

OWRD

TWP	RNG	MER	SEC	Q-Q	TAX LOT	ACRES	WATER USER	PRIMARY CERT	Transfer # of Primary Cert
5 N	27 E	WM	30	SW NW	400	0.80	MEYERS	T-8715	79924
5 N	27 E	WM	30	SW NW	500	0.80	CALVERT	T-8715	79924
5 N	27 E	WM	30	SW NW	600	0.80	BISHOP	T-8715	79924
5 N	27 E	WM	30	SW NW	700	0.80	SMITH	T-8715	79924
5 N	27 E	WM	30	SW NW	800	0.80	BURNELL	T-8715	79924
5 N	27 E	WM	30	SW NW	900	0.70	BURNELL	T-8715	79924
5 N	27 E	WM	30	SW NW	1000	0.70	BURNELL	T-8715	79924
5 N	27 E	WM	30	SW NW	1100	0.80	BURNELL	T-8715	79924
5 N	27 E	WM	30	SW NW	1200	0.80	BURNELL	T-8715	79924
5 N	27 E	WM	30	SW NW	1300	0.80	SWANSON	T-8715	79924
5 N	27 E	WM	30	SW NW	1400	0.80	SWANSON	T-8715	79924
5 N	27 E	WM	30	SW NW	1500	0.70	BURNELL	T-8715	79924
5 N	27 E	WM	30	SW NW	1600	0.70	BURNELL	T-8715	79924
5 N	27 E	WM	30	SW NW	1700	0.70	BURNELL	T-8715	79924
5 N	27 E	WM	30	SW NW	1800	0.70	BURNELL	T-8715	79924
5 N	27 E	WM	30	SW NW	1900	0.70	BURNELL	T-8715	79924
5 N	27 E	WM	30	SW NW	2000	0.70	BURNELL	T-8715	79924
5 N	27 E	WM	30	SW NW	2100	0.70	BURNELL	T-8715	79924
5 N	27 E	WM	30	SW NW	2500	0.90	RODRIGUEZ	T-8715	79924
5 N	27 E	WM	30	SE NW	100	0.80	ESTRADA	T-8715	79924
5 N	27 E	WM	30	SE NW	102	0.80	TOBOLA	T-8715	79924
5 N	27 E	WM	30	SE NW	103	0.80	CARTER	T-8715	79924
5 N	27 E	WM	30	SE NW	104	0.80	MARSTERS	T-8715	79924
5 N	27 E	WM	30	SE NW	105	0.80	HURTADO	T-8715	79924
5 N	27 E	WM	30	SE NW	106	0.80	SPAUR	T-8715	79924
5 N	27 E	WM	30	SE NW	107	0.80	HANSEN	T-8715	79924
5 N	27 E	WM	30	SE NW	108	0.80	DUMLER	T-8715	79924
5 N	27 E	WM	30	SE NW	109	0.80	JUNG	T-8715	79924

12801

RECEIVED

FEB 04 2019



TWP	RNG	MER	SEC	Q-Q	TAX LOT	ACRES	WATER USER	PRIMARY CERT	Transfer # of Primary Cert
5 N	27 E	WM	30	SE NW	110	0.80	GUMBERT	T-8715	79924
5 N	27 E	WM	30	SE NW	111	0.80	ROA	T-8715	79924
5 N	27 E	WM	30	SE NW	112	0.80	STITH	T-8715	79924
5 N	27 E	WM	30	SE NW	114	0.80	NORDQUIST	T-8715	79924
5 N	27 E	WM	30	SE NW	115	0.80	CALVILLO	T-8715	79924
5 N	27 E	WM	30	SE NW	116	0.70	CALVILLO	T-8715	79924
5 N	27 E	WM	30	SE NW	118	0.70	DIKE	T-8715	79924
5 N	27 E	WM	30	SE NW	119	0.80	Martinez	T-10998	79924
5 N	27 E	WM	30	SE NW	121	0.60	NAJERA	T-8715	79924
5 N	27 E	WM	30	SE NW	121	0.10	Najera-Patton	T-10998	79924
5 N	27 E	WM	30	SE NW	900	2.50	ELWARD	T-8715	79924
5 N	27 E	WM	31	NW SW	201	1.00	HOLTZ	T-8715	79924
5 N	27 E	WM	31	NW SW	202	3.50	HOLTZ	T-8715	79924
5 N	28 E	WM	18	SW NW	604	0.20	GREENAWALT	T-8715	79924
5 N	28 E	WM	18	SE NW	600	3.30	DEMPSEY	T-8715	79924
5 N	28 E	WM	18	SE NW	604	0.50	GREENAWALT	T-8715	79924
5 N	28 E	WM	18	NE SW	600	1.10	DEMPSEY	T-8715	79924
5 N	28 E	WM	18	NE SW	604	0.80	GREENAWALT	T-8715	79924
5 N	28 E	WM	18	NW SW	100	0.30	BRIDGEWATER	T-8715	79924
5 N	28 E	WM	18	NW SW	604	3.10	GREENAWALT	T-8715	79924
5 N	28 E	WM	18	NW SW	605	2.50	GRIGGS	T-8715	79924

199.40

RECEIVED
FEB 04 2019
OWRD

12801