



Oregon Water Resources Department
 725 Summer Street NE, Suite A
 Salem Oregon 97301-1266
 (503) 986-0900
 www.wrd.state.or.us

RECEIVED

JAN 02 2019

OWRD

Application for District Permanent Water Right Transfer

Please type or print legibly in dark ink. If your application is incomplete or inaccurate, we will return it to you. If any requested information does not apply to your application, insert "N/A" to indicate "Not Applicable." As you complete this form, please refer to notes and guidance included on the application. A summary of review criteria and procedures that are generally applicable to the application is available at www.wrd.state.or.us/OWRD/PUBS/forms.shtml#app_criteria_review.

Change in Place of Use Only

1A. APPLICANT INFORMATION

IRRIGATION DISTRICT Ridgeview Irrigation District			PHONE NO. (208)337-3760	ADDITIONAL CONTACT NO.
ADDRESS P. O. Box 67			FAX NO. (208)337-5107	
CITY Homedale	STATE ID	ZIP 83628	E-MAIL office@southboardofcontrol.com	
BY PROVIDING AN E-MAIL ADDRESS, CONSENT IS GIVEN TO RECEIVE ALL CORRESPONDENCE FROM THE DEPARTMENT ELECTRONICALLY. COPIES OF THE FINAL ORDER DOCUMENTS WILL ALSO BE MAILED.				

1B. AGENT INFORMATION

AGENT/BUSINESS NAME			PHONE NO.	ADDITIONAL CONTACT NO.
ADDRESS			FAX NO.	
CITY	STATE	ZIP	E-MAIL	
BY PROVIDING AN E-MAIL ADDRESS, CONSENT IS GIVEN TO RECEIVE ALL CORRESPONDENCE FROM THE DEPARTMENT ELECTRONICALLY. COPIES OF THE FINAL ORDER DOCUMENTS WILL ALSO BE MAILED.				

2. PROPOSED CHANGE(S) TO WATER RIGHT(S)

- List **all** water rights to be affected by this transfer. Indicate the certificate, permit, decree or other identifying number(s) in the table below: *(Attach additional pages as necessary.)*

	Certificate	Permit / Previous Transfer	Decree
1.	81012	T -11157 8171	
2.		-	
3.		-	
4.		-	
5.		-	
6.		-	

3. ATTACHMENTS

Check each of the following **attachments** included with this application. The application will be returned if all required attachments are not included.

<p>Supplemental Form A – Description of Proposed Change(s) to a Water Right <input checked="" type="checkbox"/> A separate Supplemental Form A is enclosed for each water right to be affected by this transfer. Map <input checked="" type="checkbox"/> Permanent Transfer A map meeting the requirements of OAR 690-385-3300 must be included but need not be prepared by a Certified Water Right Examiner (CWRE).</p>	<p>Fees: <input type="checkbox"/> Amount enclosed: \$ <u>1160.00</u> See the Department's Fee Schedule at www.wrd.state.or.us or call (503) 986-0900. Land Use Compatibility Statement <input type="checkbox"/> The Land Use Information Form is <u>not</u> required if water is to be diverted, conveyed and/or used only on federal lands or if <u>ALL</u> of the following apply: a) a change in place of use only, b) a change that does not involve the placement or modification of structures, c) the use of water is for irrigation only and d) the use is located within an irrigation district or an exclusive farm use zone.</p>
--	---

4. SIGNATURES

The district certifies the following:

- (1) The water rights proposed for transfer are water rights subject to transfer and are not subject to forfeiture for nonuse under ORS 540.610;
- (2) Each user affected by the proposed transfer has provided written authorization for the transfer and such authorization is on file with the district; and
- (3) On behalf of the district, I affirm to the best of my knowledge the information contained in this application is true and accurate.


District Manager signature
OR

John Eells
name (print)

12/31/18
date

Authorized District Representative signature

name (print)

date

Before submitting your application to the Department, be sure you have:

- Answered each question completely.
- Included all the required attachments.
- Included a check payable to the Oregon Water Resources Department for the appropriate amount.



District Permanent Water Right Transfer Application
Supplemental Form A

RECEIVED
 JAN 02 2019
 OWRD

DESCRIPTION OF PROPOSED CHANGE(S) TO A WATER RIGHT

List only one water right per page. A **separate Supplemental Form A must be completed for each** certificate, permit, decree, or other right involved in the proposed transfer.

Attach additional copies of Supplemental Form A as needed to describe other certificates, permits, decrees or other rights involved in this transfer.

1. CURRENT WATER RIGHT INFORMATION

Water Right Subject to Transfer (check and complete one of the following):

<input checked="" type="checkbox"/> Certificated Right	81012	
	Certificate Number	
<input type="checkbox"/> Adjudicated, Non-certificated Right	_____	_____
	Name of Decree	Page Number
<input type="checkbox"/> Permit for which Proof has been Approved	-	_____
	Permit Number	Date Claim of Beneficial Use Submitted
<input type="checkbox"/> Transferred Right for which Proof has been Filed	-	_____
	Previous Transfer Number	Date Claim of Beneficial Use Submitted
<input type="checkbox"/> Permit for Supplemental Irrigation	-	_____
	Permit Number	

- Name on Permit, Certificate, or Decree: USA, BOR
- Priority Date(s): 2/15/16 & 8/20/24

If there are **multiple Priority Dates** identified on the water right, any information provided in Supplemental Form A of this application must identify which priority date is associated with each of the authorized points of diversion or appropriation and places of use.

Source(s) of Water to be Affected by Transfer: Owyhee Reservoir

Tributary to: Snake River

- Are there **other water rights**, Permits or Ground Water Registrations associated with this land?
 Yes No

If “**Yes**”, what are the Permit, Registration or Certificate Numbers? _____

Any “layered” water use or a right that is supplemental to a primary right proposed for transfer **must be included in the transfer or be cancelled.**

▪ Certificate Number or other identifying number: 81012

The following information must be provided only for those points of diversion or appropriation that are involved in the transfer.

If a point of diversion or appropriation is not numbered on the decree or water right certificate or permit, assign it a unique number in the following table (e.g. POD #1 or POA(well) #1). Use the number to refer to the point of diversion or appropriation serving the place of use described in Tables I and II. Note: Permanent district transfers do not allow for a change in point of diversion or appropriation to serve the proposed place of use.

Government lot and donation land claim numbers must be included in the table below **only** if the information is reflected on the existing water right.

Location of Existing Authorized Point(s) of Diversion (POD) or Appropriation (POA):
(i.e., the allowed point(s) of diversion or appropriation listed on the water right for the "FROM" or "OFF" lands)

AUTHORIZED POINT(S) of DIVERSION (POD) or APPROPRIATION (POA)							
POD# or POA#	TWP	RNG	SEC	QQ	DLC	GOV'T LOT	MEASURED DISTANCES
1	22 S	46 E	10	NW SW			(Tunnel No. 1) Lot 1 NWSW, Sec. 21, T22S R45E, WM; 495 ft. E and 264 ft. S
1	22 S	46 E	10	NE SW			from common corner to Sec. 20 and 21

RECEIVED

JAN 02 2019

OWRD

revised - 2/1/2010

13099

Gem Irrigation District

Ridgeview Irrigation District

South Board of Control, Owyhee Project

P. O. Box 67, Homedale, ID 83628
Phone (208)337-3760 Fax (208)337-5107

September 26, 2019

Oregon Water Resources Department
725 Summer Street NE, Suite A
Salem, Oregon 97301-1266

Attention: Water Right Transfer Department Attention Anne Reece

Please find attached to this email the corrected transfer maps showing prior transfers in each QQ involved in this District Permanent Water Right Transfer with current transfer information for Transfer T-13099. Only map corrections were done on these transfers as requested by you.

- Kenneth Price (DINN #2018-01)
- Ray Day (DINN #2018-02)

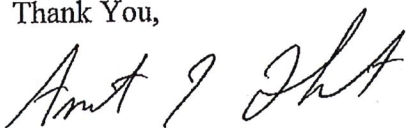
Also attached are corrected on and off supplemental form A and maps for the following water user

- Garold Johnston (DINN #2018-03)

After doing map corrections from prior transfers it was determined that the Johnston's request could be revised because some of the previous transfer request had already been completed in prior years. These changes are shown on the attached revised supplemental form A and Johnston maps.

A copy has also been forwarded to Ron Jacobs, Watermaster for review. Please contact our office at 208-337-3760 if you have any questions.

Thank You,



Anita Johnston, Office Clerk

Received by OWRD

SEP 26 2019

Salem, OR

Corrected
 Authorized or Off Lands

Certificate 81012

POD	Priority	Use	TWP	RNG	Sec	QQ	Gov't L	Tax Lot	Acres	User Name	DINN
1	2/15/1916 8/20/1924	IR	22S	46E	9	NENE		500	3.5	Kenneth Price	2018-01
1	2/15/1916 8/20/1924	IR	22S	46E	4	SWSE		501	1.0	Ray Day Jr.	2018-02
1	2/15/1916 8/20/1924	IR	22S	46E	13	NWSW		2000	0.6	Garold Johnston	2018-03
1	2/15/1916 8/20/1924	IR	22S	46E	13	SEnw		2000	1.0	Garold Johnston	2018-03
1	2/15/1916 8/20/1924	IR	22S	46E	13	SWNW		2000	1.4	Garold Johnston	2018-03
Total Acres OFF									7.5		

Received by OWRD

SEP 26 2019

Salem, OR

Corrected
Proposed or ON Lands

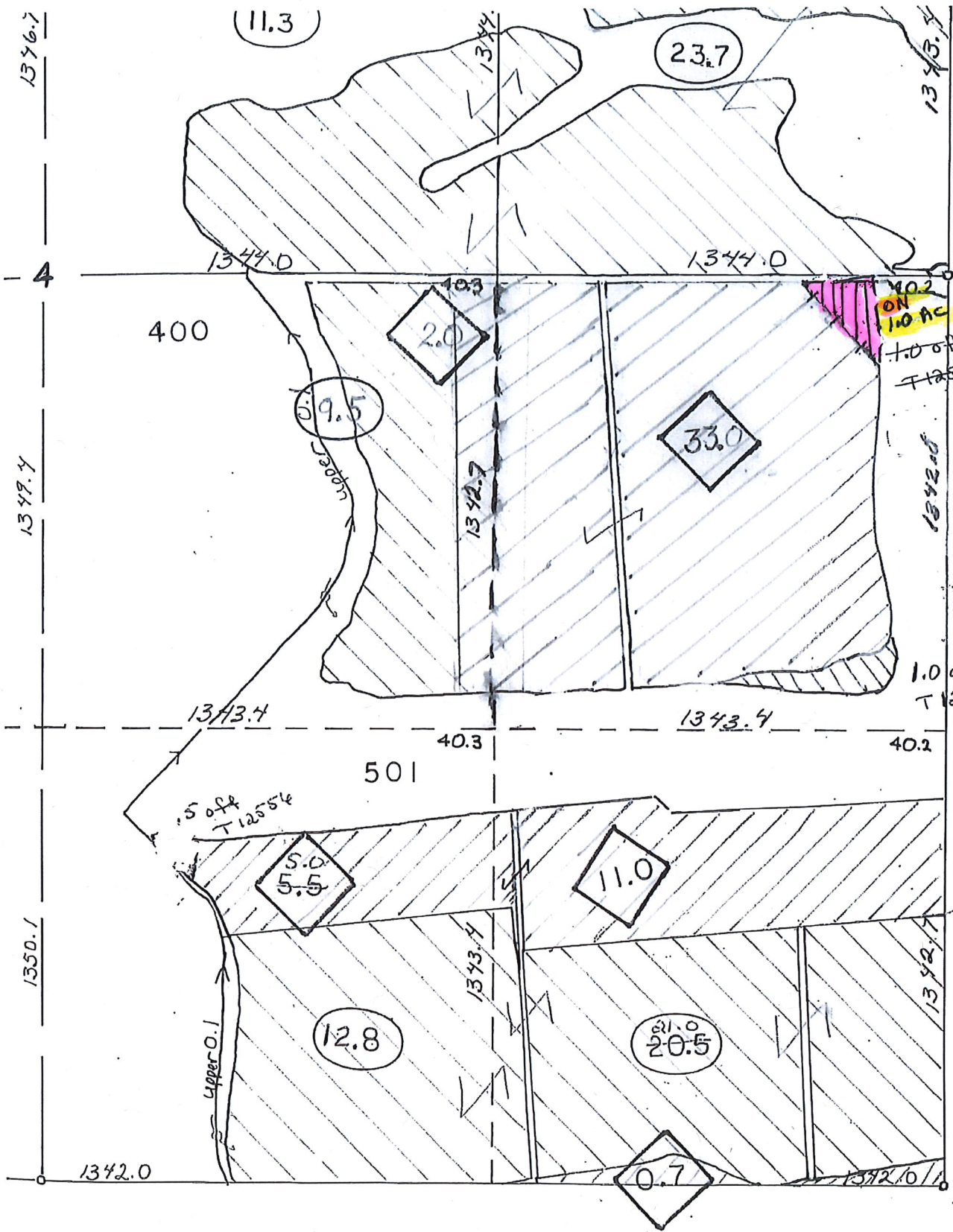
Certificate 81012

POD	Priority	Use	TWP	RNG	Sec	QQ	Gov't L	Tax Lot	Acres	User Name	DINN
1	2/15/1916 8/20/1924	IR	22S	46E	10	NWNW		200	3.5	Kenneth Price	2018-01
1	2/15/1916 8/20/1925	IR	22S	46E	4	NESE		400	1.0	Ray Day Jr.	2018-02
1	2/15/1916 8/20/1924	IR	22S	46E	13	SWNW		2000	0.5	Garold Johnston	2018-03
1	2/15/1916 8/20/1924	IR	22S	46E	12	SESW		2000	2.5	Garold Johnston	2018-03
Total Acres ON									7.5		

Received by OWRD

SEP 26 2019

Salem, OR



- (XX.X) IRR. ACR IN 1/4 1
- [Hatched Box] IRR. ACR.
- (X.X) PENDING
- [Hatched Box] PENDING A
- (X.X) PRIVATE
- [Vertical Lines Box] PRIVATE A
- PROPERTY OTHER THAN



SCALE: 1" = 400'
 5 on T12556

SEC. 4 , T.22 S., R.46 E., W.M.

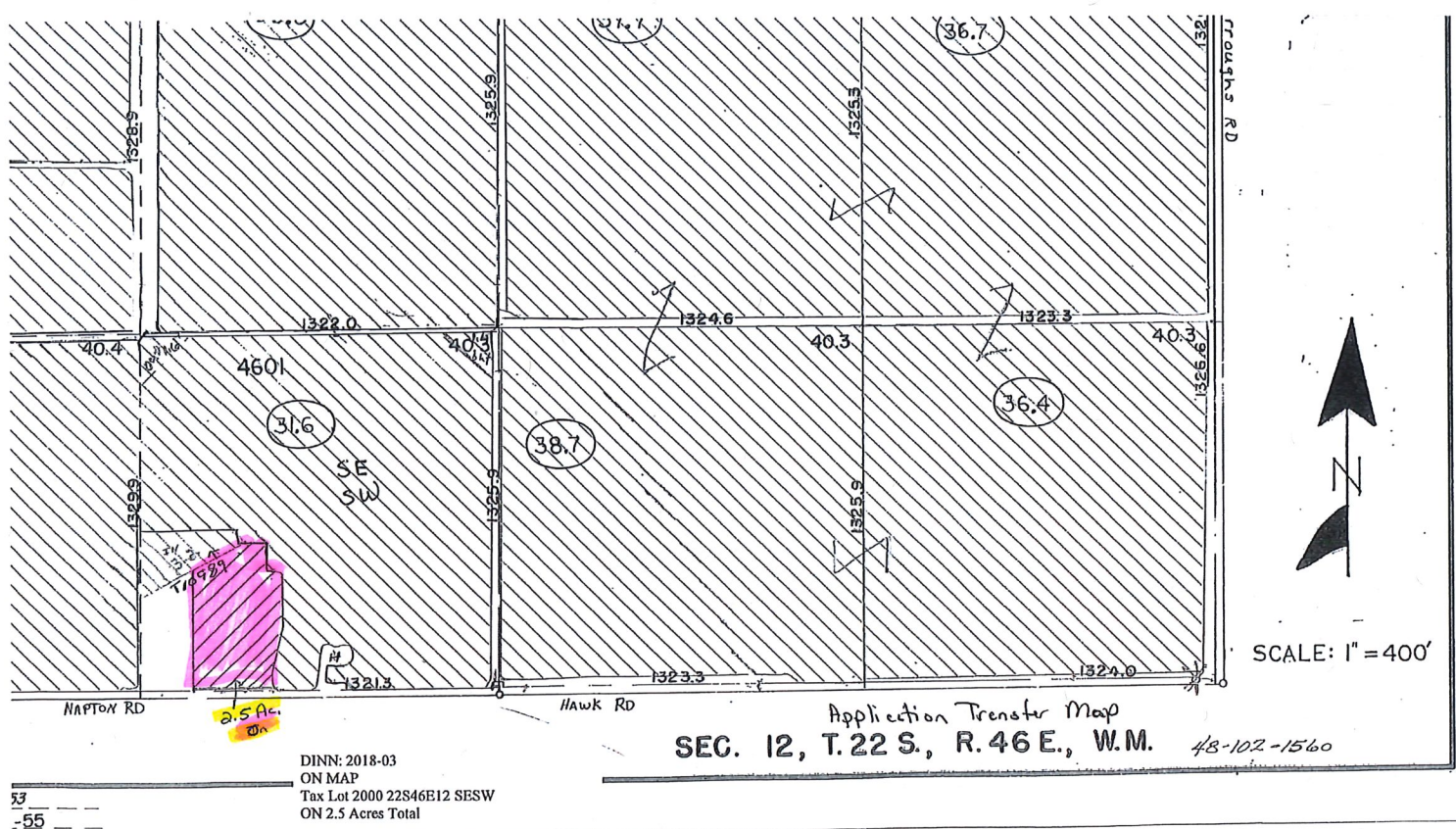
48-102-158

Received by OWRD

SEP 26 2019

Salem, OR

DINN: 2018-02
 ON MAP
 Tax Lot 400 22S46E04 SESE
 ON 1.0 Acres Total



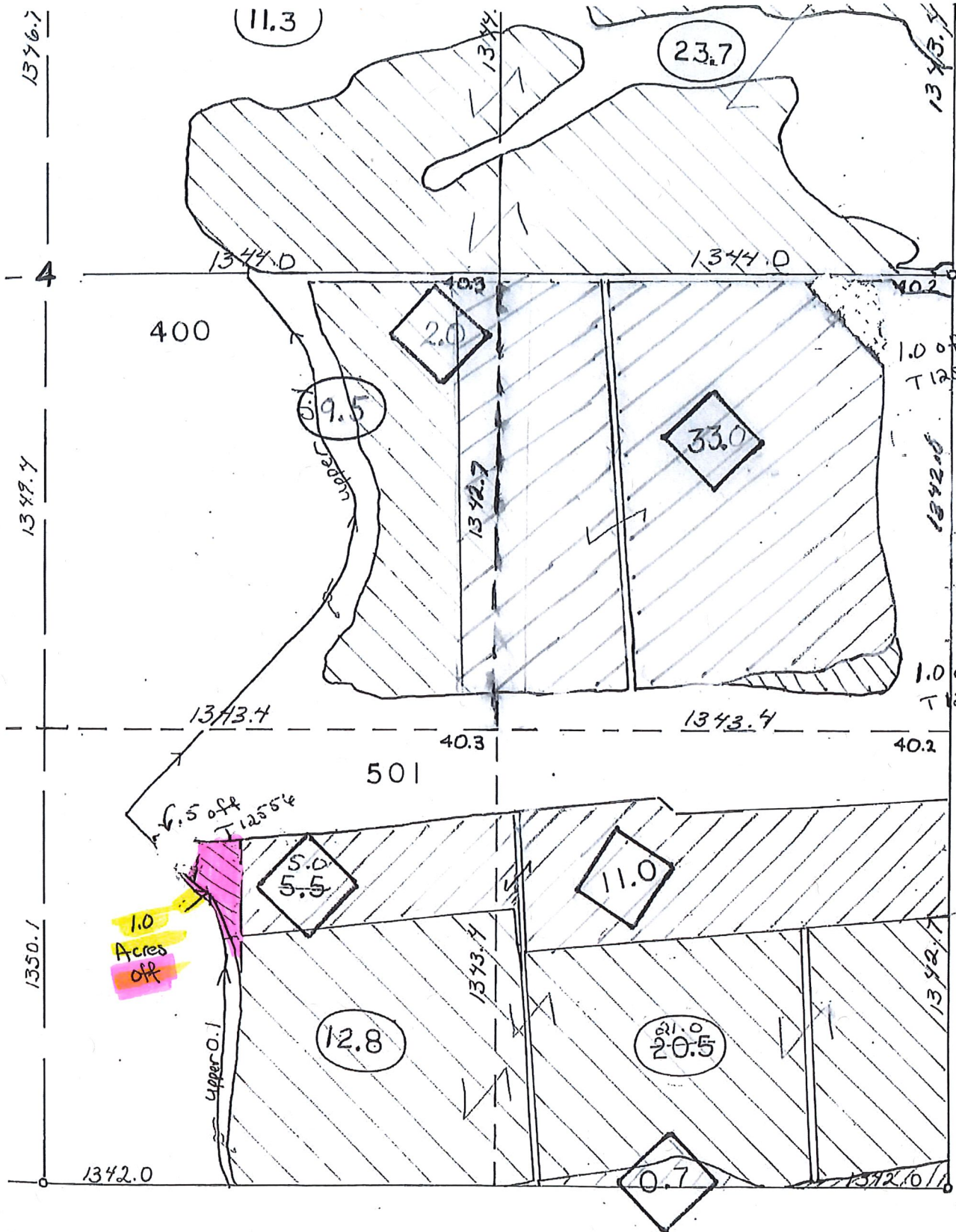
DINN: 2018-03
 ON MAP
 Tax Lot 2000 22S46E12 SESW
 ON 2.5 Acres Total

53
 -55

Received by OWRD

SEP 26 2019

Salem, OR



- xx.x
IRR. ACR
IN 1/4 1
- IRR. ACR.
- x.x
PENDING
- PENDING A
- x.x
PRIVATE
- PRIVATE A
- PROPERTY OTHER THAN



SCALE: 1" = 400
5 on T12556

SEC. 4 , T.22 S., R.46 E., W.M.

48-102-158

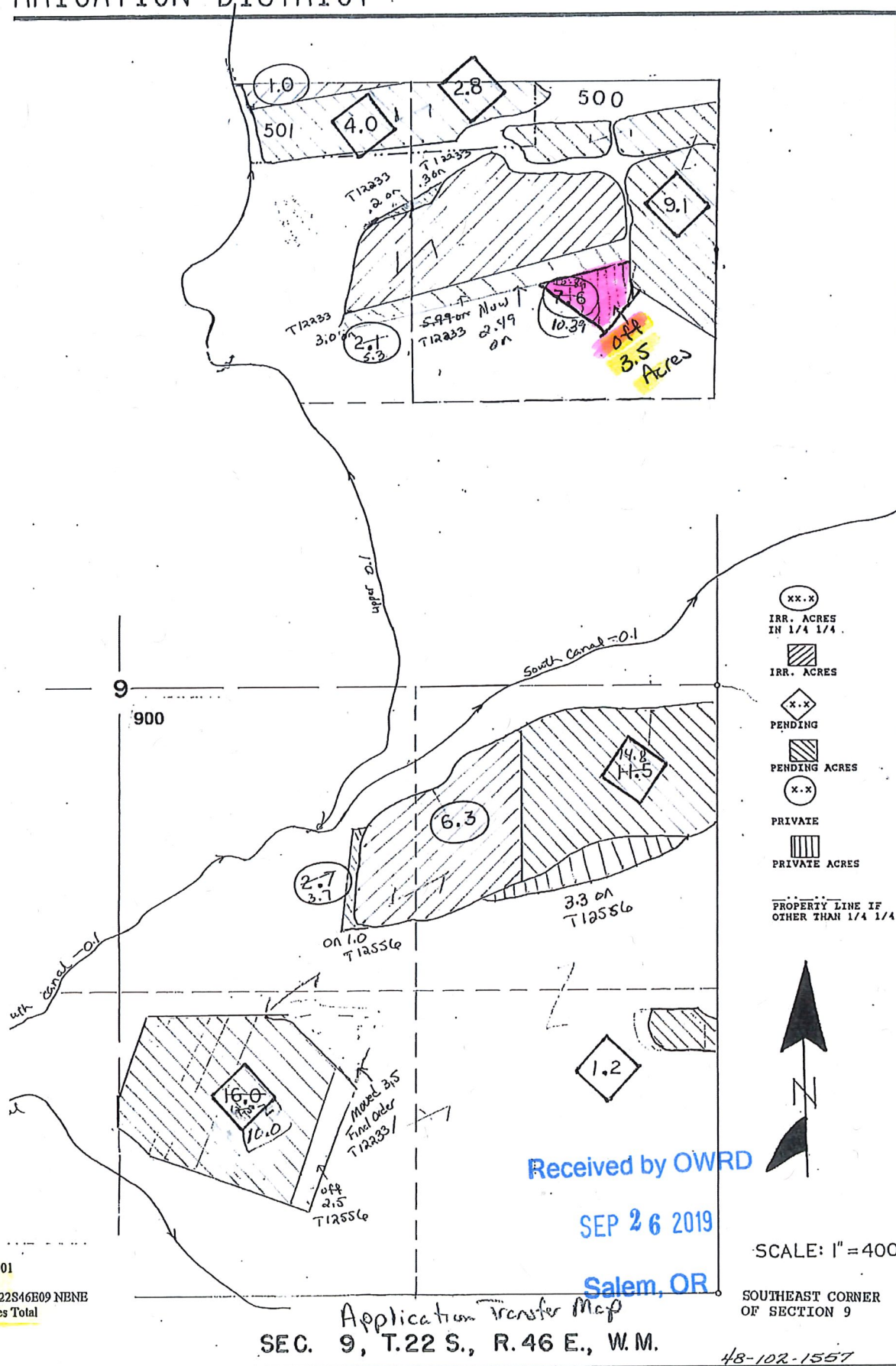
DINN: 2018-02
OFF MAP
Tax Lot 501 22S46E04 SWSE
OFF 1.0 Acres Total

Received by OWRD

SEP 26 2019

Salem, OR

IRRIGATION DISTRICT



DINN: 2018-01
 OFF MAP
 Tax Lot 500 22S46E09 NENE
 OFF 3.5 Acres Total

Application Transfer Map
 SEC. 9, T.22 S., R.46 E., W.M.

48-102-1557