



Oregon Water Resources Department
 725 Summer Street NE, Suite A
 Salem, Oregon 97301-1266
 (503) 986-0900
 www.wrd.state.or.us

District Permanent Water Right Transfer Claim of Beneficial Use

1. APPLICANT INFORMATION

District: Swalley Irrigation District

Contact Person: Kathy Ferguson

Phone: 541-388-0658

Mailing Address: 62672 Cook Ave., Ste. 1

City: Bend State: OR Zip: 97703

E-Mail address: kathy@swalley.com

Transfer Number: T - 12547

2. WATER RIGHT(S)

Pursuant to OAR Chapter 690, Division 385, the district is submitting to the Water Resources Department this claim of beneficial use, with the appropriate fee, for the following water right(s):

NOTE: Fees do not apply if the priority date is prior to July 9, 1987.

| PERMIT NUMBER | CERTIFICATE NUMBER | DECREE (name, volume, and page) | PRIMARY (P) OR SUPP (S) |
|---------------|--------------------|--|--|
| - | 74145 | Swalley Irrigation District, Volume 12, Page 282, Volume 16, Pages 148 & 396 – Priority Date of 9-1-1899 | <input checked="" type="checkbox"/> P <input type="checkbox"/> S |
| - | | | <input type="checkbox"/> P <input type="checkbox"/> S |
| - | | | <input type="checkbox"/> P <input type="checkbox"/> S |
| - | | | <input type="checkbox"/> P <input type="checkbox"/> S |

3. AUTHORIZED POINT(S) OF DIVERSION (POD) / APPROPRIATION (POA)

The authorized point(s) of diversion / appropriation for the water right modified by the transfer are as follows:

| PERMIT NUMBER | DECREE or CERTIFICATE | POD / POA # | SOURCE | LOCATION – MEASURED DISTANCES |
|---------------|-----------------------|-------------|-----------------|---|
| - | 74145 | 3&15 | Deschutes River | Swalley Main Canal – 985 Feet North & 617 Feet West from the East ¼ corner of Section 29, Deschutes River tributary to Columbia River |
| - | | | | |
| - | | | | |

Received by OWRD

SEP 30 2019

Salem, OR

Received by OWRD

SEP 30 2019

Salem, OR

4. AUTHORIZED PLACE OF USE

The summary of the perfected change in place of use authorized by the final order approving the water right transfer is listed in Table 1.

TABLE 1 – AUTHORIZED PLACE OF USE (POU)

| CERTIFICATE DEGREE or PERMIT | POD / POA # | PRIORITY DATE | USE | LEGAL DESCRIPTION | | | | | | | ACRES | USER NAME |
|------------------------------------|----------------|------------------|-----|-------------------|-----|-----|-------|-----|--------------|-------------|-------|-------------------------------|
| | | | | TWP | RNG | SEC | QQ | DLC | GOV'T LOT | TAX LOT | | |
| 74145 | 3&15 | 9-1-1899 | IRR | 17S | 12E | 05 | NW/SW | | | 01100 | 1.74 | Rick Moeller & Carolyn Martin |
| 74145 | 3&15 | 9-1-1899 | IRR | 17S | 12E | 05 | SW/SW | | | 01100 | .26 | Rick Moeller & Carolyn Martin |
| 74145 | 11 | 9-1-1899 | IRR | 16S | 12E | 29 | NW SW | | | 03400 | .17 | Walter & Jacqueline Babcock |
| 74145 | 3&15 | 9-1-1899 | IRR | 16S | 12E | 33 | NWNW | | | 01400 | .45 | William Haas |
| 74145 | 3&15 | 9-1-1899 | IRR | 16S | 12E | 29 | SW SW | | | 04600 | .28 | David & Beverly Summer |
| 74145 | 3&15 | 9-1-1899 | IRR | 16S | 12E | 14 | SE NW | | | 00702 | .47 | Steve & Sharon Russell |
| 74145 | 10 | 9-1-1899 | IRR | 16S | 12E | 30 | SE SE | | | 00808 | .25 | Tiffany Goodman |
| 74145 | 3&15 | 9-1-1899 | IRR | 16S | 12E | 33 | NWNW | | | 01500 | .59 | Leroy & Sharon Schlecht |
| 74145 | 3&15 | 9-1-1899 | IRR | 17S | 12E | 05 | SW NE | | | 02403 | 1.05 | John & Cindi Milton |
| 74145 | 3&15 | 9-1-1899 | IRR | 17S | 12E | 05 | SWNE | | | 02402 | .83 | Cory & Dannelle Pratt |
| 74145 | 3&15 | 9-1-1899 | IRR | 17 S | 12E | 05 | NENW | | | 00800 | 1.04 | Daniel Faulkner |
| 74145 | 3&15 | 9-1-1899 | IRR | 16S | 12E | 29 | SWNE | | | 00300 | .18 | Michelle & Leo Gelling |
| 74145 | 3&15 | 9-1-1899 | IRR | 16S | 12E | 29 | SWNE | | | 00303 | .05 | Michelle & Leo Gelling |
| 74145 | 10 | 9-1-1899 | IRR | 16S | 12E | 30 | SESE | | | 00807 | .26 | Kenneth Harrison |
| 74145 | 10 | 9-1-1899 | IRR | 16S | 12E | 30 | SESE | | | 00806 | .10 | Kenneth Harrison |
| 74145 | 3&15 | 9-1-1899 | IRR | 17S | 12E | 09 | NESE | | | 06700 | .66 | Shamrock Tarponaire, LLC |
| 74145 | 3&15 | 9-1-1899 | IRR | 17S | 12E | 09 | NWSE | | | 06700 | .10 | Shamrock Tarponaire, LLC |
| 74145 | 3&15 | 9-1-1899 | IRR | 17S | 12E | 09 | SESE | | | 06700 | .11 | Shamrock Tarponaire, LLC |
| TOTAL | | | | | | | | | | 8.59 | | |

5. MAP AND SITE REPORT

Attached is a map and site report for each water right listed in Table 1 that satisfies the requirements of OAR 690-385-7400.


Received by OWRD

SEP 30 2019

Salem, OR

6. SIGNATURES

The district certifies that it has inspected the place of use listed in Table I, and confirms the change in place of use has been completed consistent with the terms and conditions of the final order approving the transfer.



Signature of District Manager
or District Board Chairperson

9-30-19
Date

Jer Camarata GM: BRD Sec

Type or Print Name of District Manager
or District Board Chairperson

Received by OWRD

SEP 30 2019

Salem, OR



CLAIM OF BENEFICIAL USE Site Report

Transfer Number: T - 12547 District Internal Notice #: 2016-01

User Name: Rick Moeller & Carolyn Martin
64120 Hwy 20

Place of Use:

| USE | POD # | TWP | RNG | SEC | QQ | DLC | GOV'T LOT | TAX LOT | ACRES |
|-----|-------|-----|-----|-----|------|-----|-----------|---------|-------|
| IRR | 3+15 | 17 | 12 | 05 | NWSW | | | 01100 | 1.74 |
| IRR | 3+15 | 17 | 12 | 05 | SWSW | | | 01100 | .26 |

District Conveyance System:
Description of Delivery System: Piped from a private pipeline to an irrigation pond

Headgate: 04-0470 Canal: Rogers

Beneficial Use:

Description of Beneficial Use: Pasture

Method Used to Apply Water: Pump system

Method Used to Calculate Beneficial Use: Site inspection

User Interviewed: () Yes No

Beneficial Use Made as Authorized: Yes () No

Description of Beneficial Use if Less than Authorized:

Inspected By: [Signature] Date: 9/26/2019

Instructions: Attach and label the corresponding final proof map.

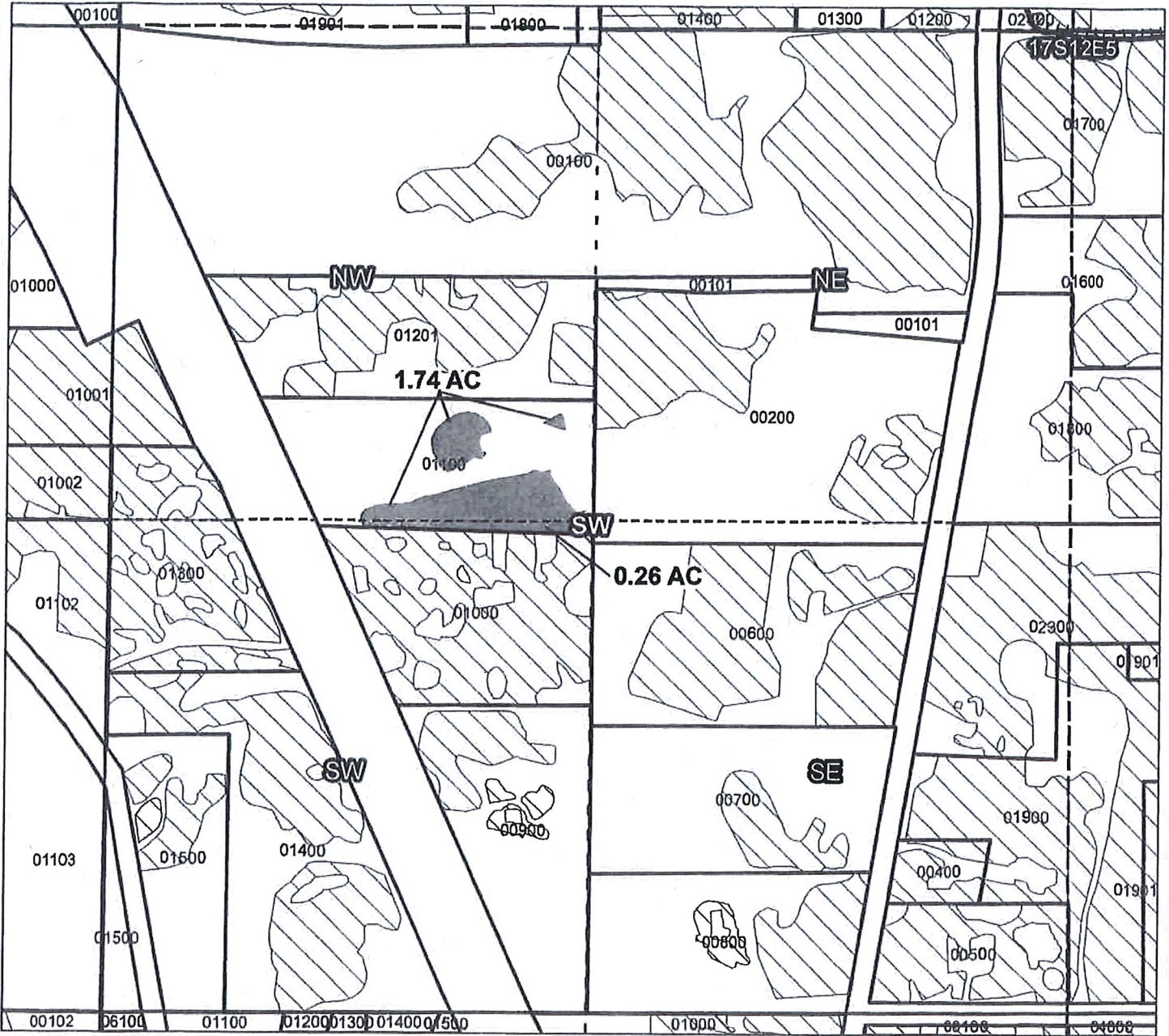

Received by OWRD

SEP 30 2019

Swalley Irrigation District

2016 District Transfer Application "On" Map

Certificates: 74145
for Rick Moeller & Carolyn Martin



Taxlot 01100, 17S12E5NWSW: 1.74 ac. On, 10.64 ac. Total
Taxlot 01100, 17S12E5SWSW: 0.26 ac. On, 16.76 ac. Total

- Point of Diversion
- Canals
- Taxlots
- Transfer
- Cert 74145

Received by OWRD

SEP 30 2019

Salem, OR



1 inch = 400 feet

Prepared by FireWhat Inc. | December 2016

OREGON



WATER RESOURCES
DEPARTMENT

**CLAIM OF BENEFICIAL USE
Site Report**

Transfer Number: T - 12547 District Internal Notice #: 2016-01

User Name: Walter + Jacqueline Babcock
20050 Tumalo Rd

Place of Use:

| USE | POD # | TWP | RNG | SEC | QQ | DLC | GOV'T LOT | TAX LOT | ACRES |
|-----|-------|-----|-----|-----|------|-----|-----------|---------|-------|
| IRR | 11 | 16 | 12 | 29 | N/50 | | | 03400 | 0.17 |

District Conveyance System:

Description of Delivery System: POD from river to private holding pond

Headgate: POD 11 Canal: River

Beneficial Use:

Description of Beneficial Use: Landscaping / lawn

Method Used to Apply Water: residential irrigation system

Method Used to Calculate Beneficial Use: site inspection

User Interviewed: Yes No

Beneficial Use Made as Authorized: Yes No

Description of Beneficial Use if Less than Authorized:

Inspected By: Brenda Ferguson - Cull Date: 9-26-19

Instructions: Attach and label the corresponding final proof map.

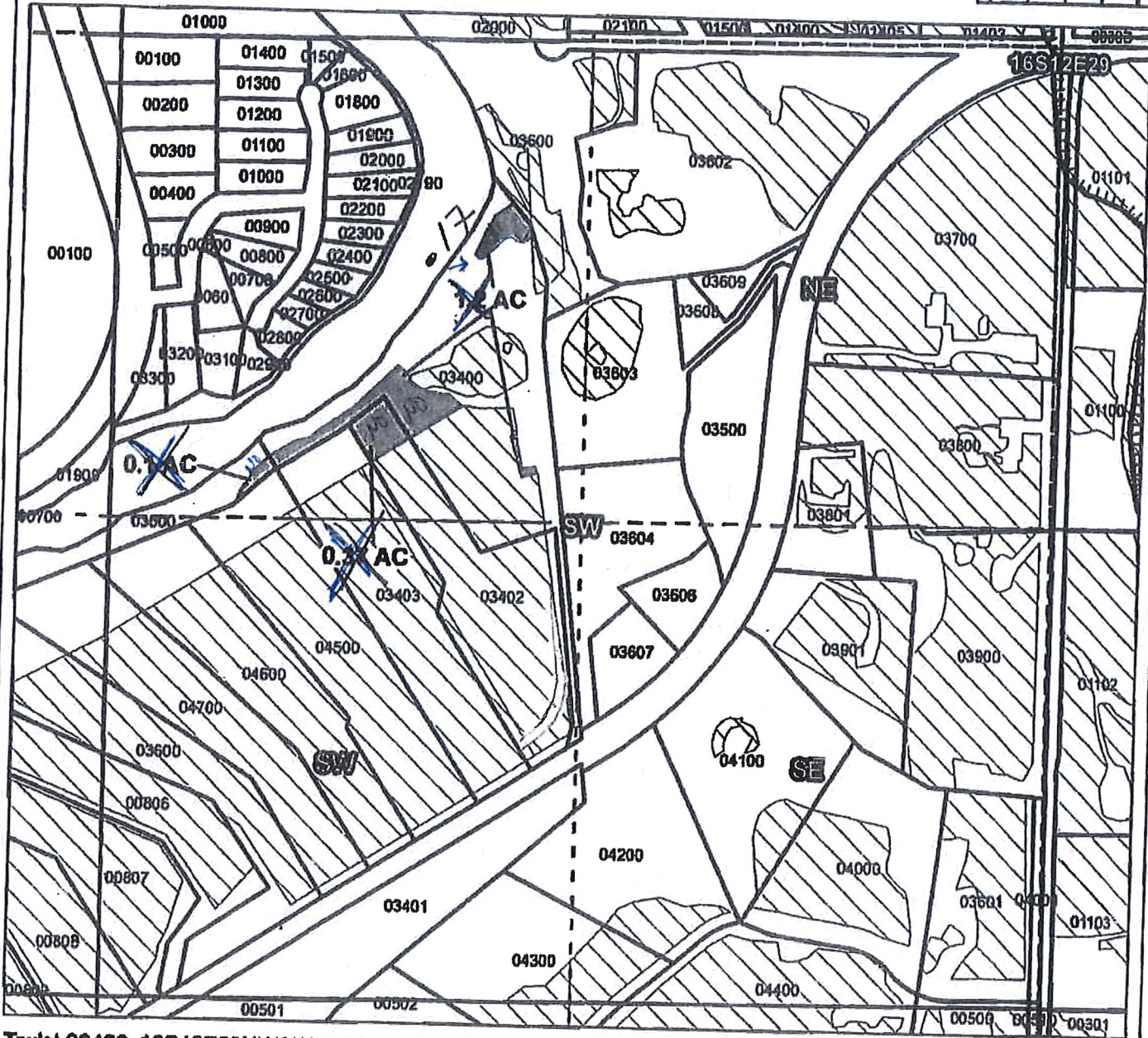

Received by OWRD

Swalley Irrigation District

2016 District Transfer Application Claim of Beneficial Use Map

Certificates: 74145

for Walter & Jacqueline Babcock



Taxlot 03400, 16S12E29NWSW: 1.03 ac. On, 7.73 ac. Total
 Taxlot 03400, 16S12E29NWSW: 0.17 ac. On, 6.87 ac. Total
 Taxlot 03402, 16S12E29NWSW: 0.37 ac. On, 8.10 ac. Total
 Taxlot 03500, 16S12E29NWSW: 0.1 ac. On, 12.40 ac. Total

with drawn 3/29/17
RECEIVED BY OWRD

- Point of Diversion
- ▬ Canals
- ▭ Taxlots
- ▨ Transfer
- ▭ Cert 74145

Received by OWRD

DEC 28 2016

SEP 30 2019

SALEM, OR

Salem, OR

T 1,2547



1 inch = 400 feet

OREGON



WATER RESOURCES DEPARTMENT

CLAIM OF BENEFICIAL USE Site Report

Transfer Number: T - 12547 District Internal Notice #: 2016-01

User Name: William + Eileen Haas (New owner is: Brian + Brenda Krueger)
64764 Bend - Redmond Hwy

Place of Use:

| USE | POD # | TWP | RNG | SEC | QQ | DLC | GOV'T LOT | TAX LOT | ACRES |
|-----|-------|-----|-----|-----|--------|-----|-----------|---------|-------|
| IRR | 345 | 11r | 12 | 33 | N00N00 | | | 01400 | .45 |

District Conveyance System:

Description of Delivery System: From district's main canal to a private pond system pumped into a private underground and pressurized system

Headgate: 01-1100 Canal: Main

Beneficial Use:

Description of Beneficial Use: Pasture

Method Used to Apply Water: Pressurized underground system

Method Used to Calculate Beneficial Use: Site inspection

User Interviewed: () Yes (x) No

Beneficial Use Made as Authorized: (x) Yes () No

Description of Beneficial Use if Less than Authorized:

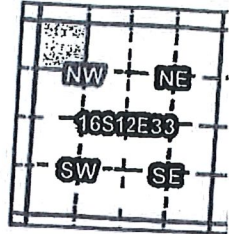
Inspected By: Karl D. [Signature]

Date: 9/26/2019

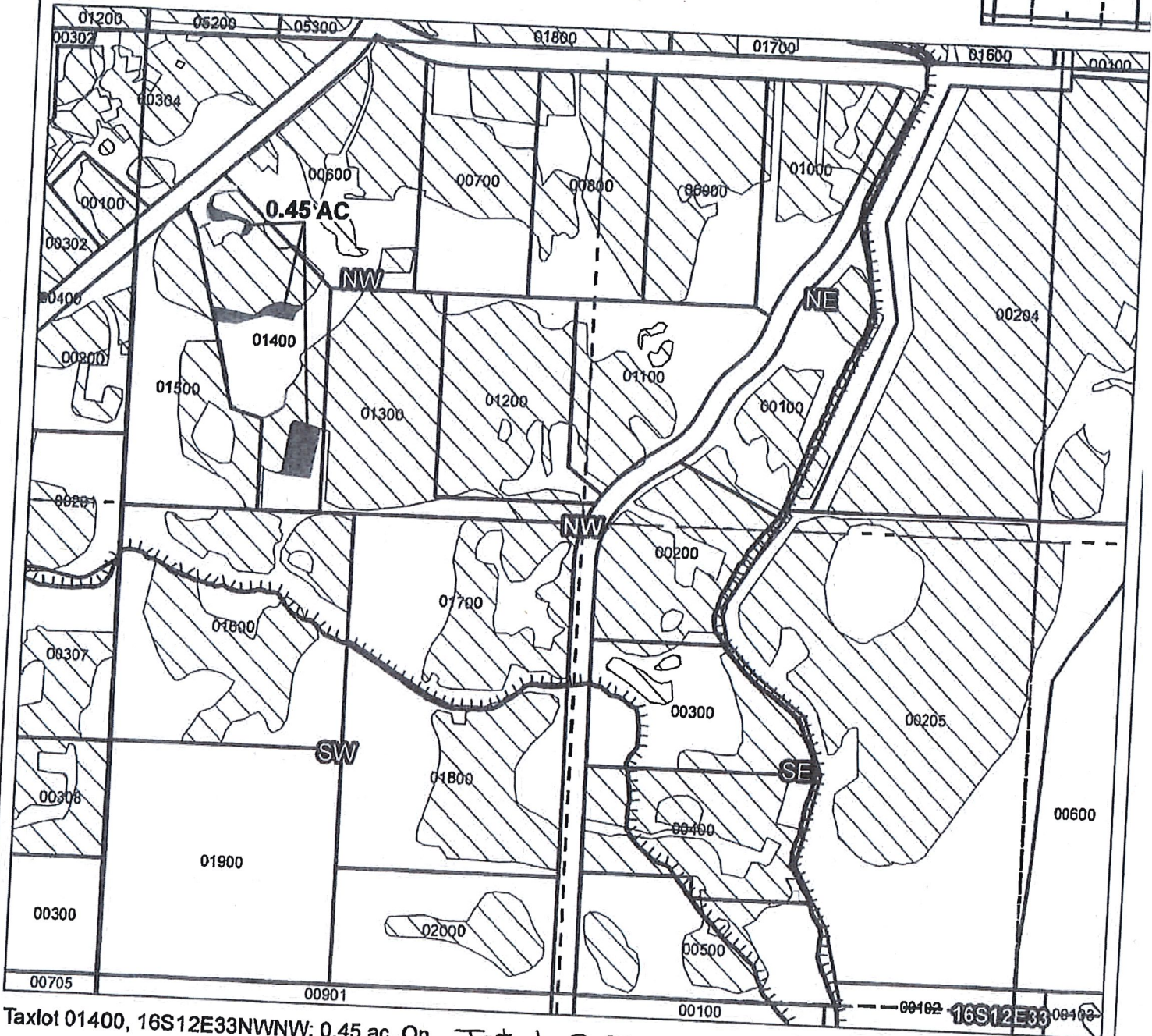
Instructions: Attach and label the corresponding final proof map.

Received by OWRD

Swalley Irrigation District 2016 District Transfer Application Claim of Beneficial Use Map



Certificates: 74145
for William & Eileen Haas



Taxlot 01400, 16S12E33NWNW: 0.45 ac. On, Total 2.00 ac

- Point of Diversion
- ▬ Canals
- ▭ Taxlots
- ▨ Transfer
- ▧ Cert 74145

Received by OWRD

SEP 30 2019

Salem, OR



1 inch = 400 feet



**CLAIM OF BENEFICIAL USE
Site Report**

Transfer Number: T - 12547 District Internal Notice #: 2016-01

User Name: David & Beverly Summer
20038 Tumalo Rd

Place of Use:

| USE | POD # | TWP | RNG | SEC | QQ | DLC | GOV'T LOT | TAX LOT | ACRES |
|-----|-------|-----|-----|-----|-------|-----|-----------|---------|-------|
| IRR | 11 | 16 | 12 | 29 | S10SW | | | 04600 | 1.28 |

District Conveyance System:

Description of Delivery System: POD from river to private delivery system

Headgate: POD # 11 Canal: River

Beneficial Use:

Description of Beneficial Use: Landscaping/lawn

Method Used to Apply Water: residential irrigation system

Method Used to Calculate Beneficial Use: site inspection/walk through

User Interviewed: Yes No

Beneficial Use Made as Authorized: Yes No

Description of Beneficial Use if Less than Authorized:

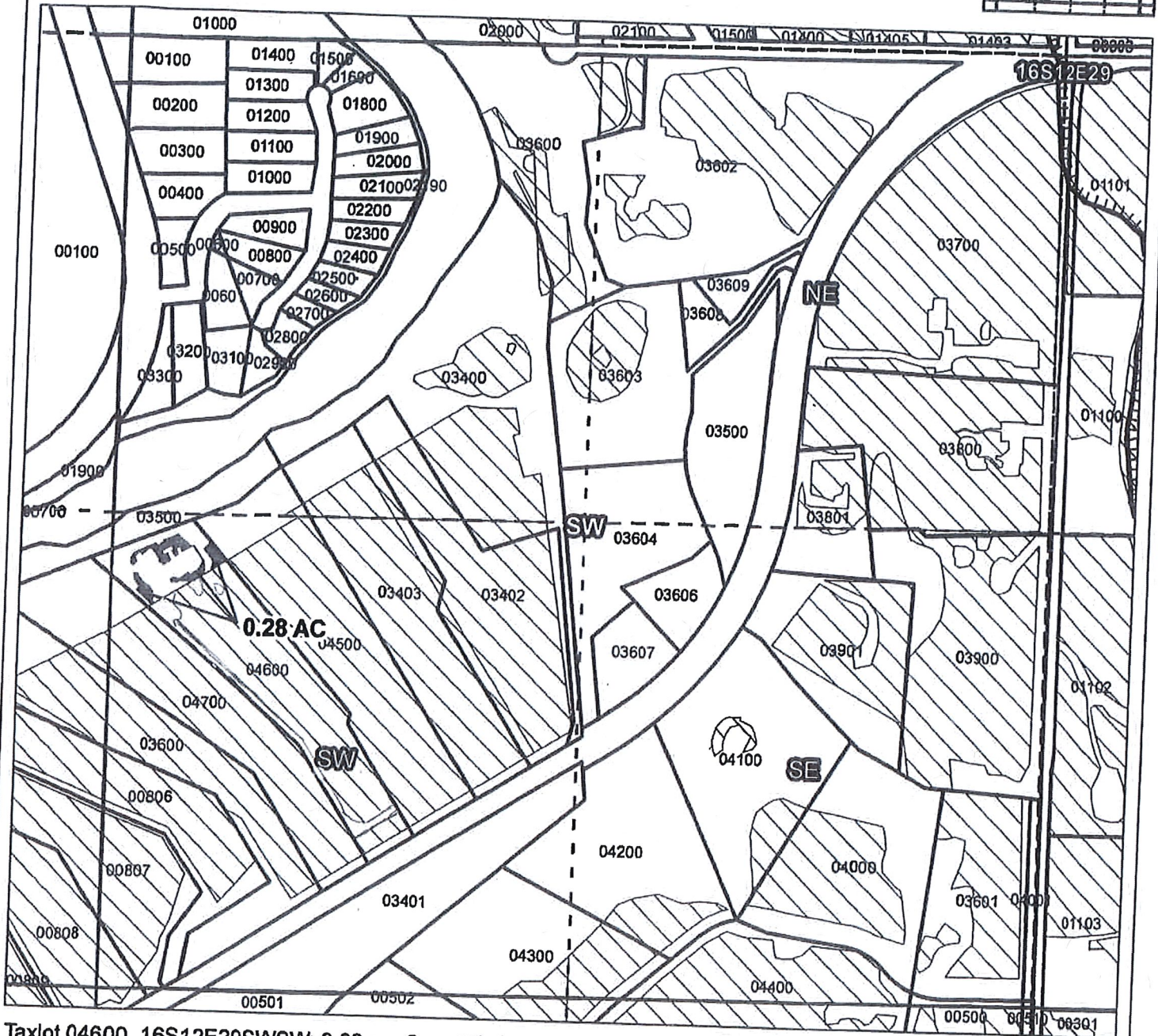
Inspected By: Beck - Cull Date: 9-26-19

Instructions: Attach and label the corresponding final proof map.

Received by OWRD

Swalley Irrigation District 2016 District Transfer Application Claim of Beneficial Use Map

Certificates: 74145
for David & Beverly Summer



Taxlot 04600, 16S12E29SWSW: 0.28 ac. On, Total 3.90ac

Received by OWRD

SEP 30 2019

Salem, OR

- Point of Diversion
- Canals
- Taxlots
- Transfer
- Cert 74145



1 inch = 400 feet



CLAIM OF BENEFICIAL USE Site Report

Transfer Number: T- 12547 District Internal Notice #: 2016-01

User Name: Steve + Sharon Russell (New owner is: John + Carol Bunge)
65850 74th Lane

Place of Use:

| USE | POD # | TWP | RNG | SEC | QQ | DLC | GOV'T LOT | TAX LOT | ACRES |
|------------|-------------|-----------|-----------|-----------|--------------|-----|-----------|--------------|------------|
| <u>IRR</u> | <u>3.15</u> | <u>16</u> | <u>12</u> | <u>14</u> | <u>SE NW</u> | | | <u>00702</u> | <u>.47</u> |

District Conveyance System:
Description of Delivery System: A headgate delivery direct from COID's main canal.

Headgate: PBC-5 Canal: COID

Beneficial Use:

Description of Beneficial Use: Pasture/Landscape
Method Used to Apply Water: Furrow and pump system into pressurized system

Method Used to Calculate Beneficial Use: Site inspection

User Interviewed: () Yes (X) No
Beneficial Use Made as Authorized: (X) Yes () No

Description of Beneficial Use if Less than Authorized:

Inspected By: [Signature] Date: 9/26/2019

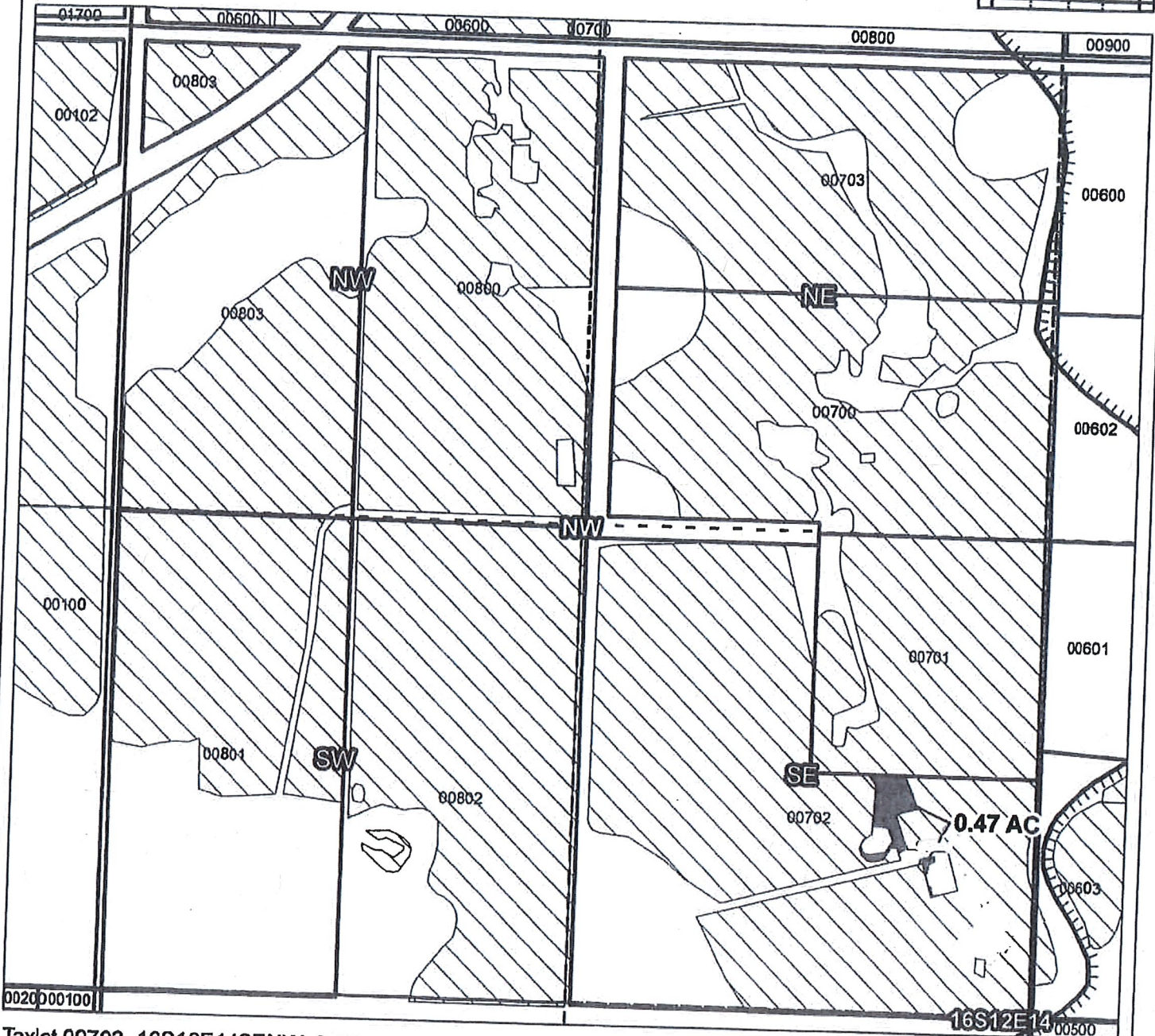

Instructions: Attach and label the corresponding final proof map.

SEP 30 2019
Salem, OR

Swalley Irrigation District

2016 District Transfer Application Claim of Beneficial Use Map

Certificates: 74145
for Steve & Sharon Russell



Taxlot 00702, 16S12E14SENW: 0.47 ac. On, 33.0 ac. Total *RA*

Received by OWRD

SEP 30 2019

Salem, OR

- Point of Diversion
- Canals
- Taxlots
- Transfer
- Cert 74145



1 inch = 400 feet



**CLAIM OF BENEFICIAL USE
Site Report**

Transfer Number: T- 12547 District Internal Notice #: 2016-01

User Name: Tiffany Goodman

Place of Use: 20022 Tumalo Rd

| USE | POD # | TWP | RNG | SEC | QQ | DLC | GOV'T LOT | TAX LOT | ACRES |
|-----------|-----------|-----------|-----------|-----------|-------------|-----|-----------|--------------|-------------|
| <u>PR</u> | <u>10</u> | <u>16</u> | <u>12</u> | <u>30</u> | <u>SESE</u> | | | <u>00808</u> | <u>1.25</u> |

District Conveyance System: POD to private delivery system
 Description of Delivery System: POD to private delivery system *from Deschutes River*

Headgate: POD # 10 Canal: River

Beneficial Use:

Description of Beneficial Use: Pasture

Method Used to Apply Water: K-line delivery system pumped from private pond

Method Used to Calculate Beneficial Use: Site inspection

User Interviewed: Yes No

Beneficial Use Made as Authorized: Yes No

Description of Beneficial Use if Less than Authorized:

Inspected By: Bridgette Caldwell Date: 9-26-19

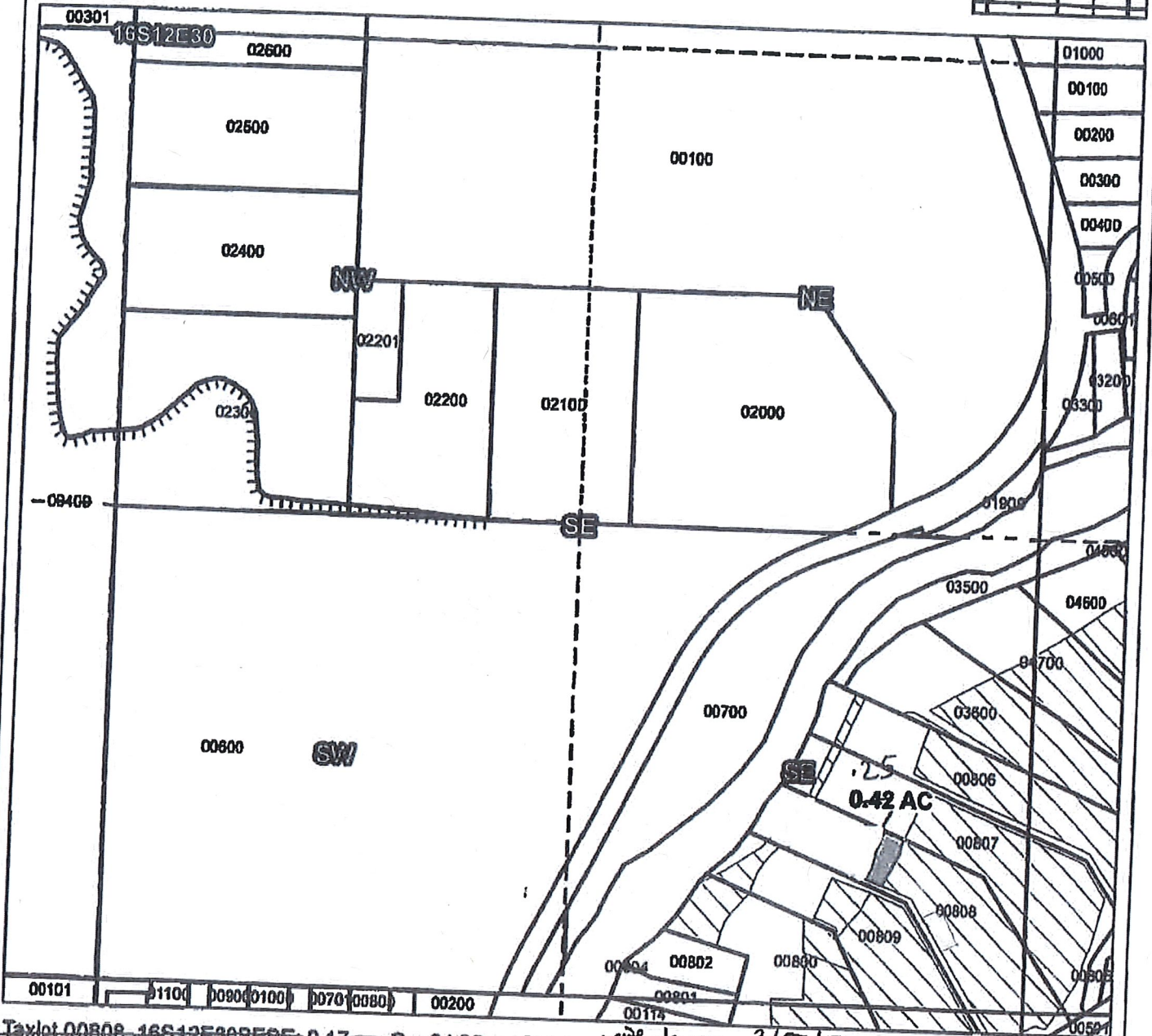

Instructions: Attach and label the corresponding final proof map.

Swalley Irrigation District

2016 District Transfer Application Claim of Beneficial Use Map

Certificates: 74145

for Tiffany Goodman



Taxlot 00808, 16S12E30SESE: 0.17 ac. On, 34.92 ac. Total *with drawon 3/27/17*
 Taxlot 00808, 16S12E30SESE: 0.25 ac. On, 35.17 ac. Total

Received by OWRD

RECEIVED BY OWRD

SEP 30 2019

DEC 28 2016

Salem, OR

SALEM, OR



1 inch = 400 feet

- Point of Diversion
 - TTTT Canals
 - ▭ Taxlots
 - ▭ Transfer
 - ▭ Cert 74145
- T 12547



**CLAIM OF BENEFICIAL USE
Site Report**

Transfer Number: T- 12547 District Internal Notice #: 2016-01

User Name: Leroy & Sharon Schlecht

64756 Bond Redmond Hwy

Place of Use:

| USE | POD # | TWP | RNG | SEC | QQ | DLC | GOV'T LOT | TAX LOT | ACRES |
|-----|-------|-----|-----|-----|---------|-----|-----------|---------|-------|
| IRR | 3-15 | 16 | 12 | 33 | 110N10W | | | 01500 | .59 |

District Conveyance System:

Description of Delivery System: through districts by into a private pond and pumped into a private underground system

Headgate: 01-1100 Canal: Main

Beneficial Use:

Description of Beneficial Use: Pasture

Method Used to Apply Water: Irrigated via a prearranged underground irrigation system

Method Used to Calculate Beneficial Use: Site Visit

User Interviewed: () Yes (X) No

Beneficial Use Made as Authorized: (X) Yes () No

Description of Beneficial Use if Less than Authorized:

Inspected By: [Signature]

Date: 9/26/2019

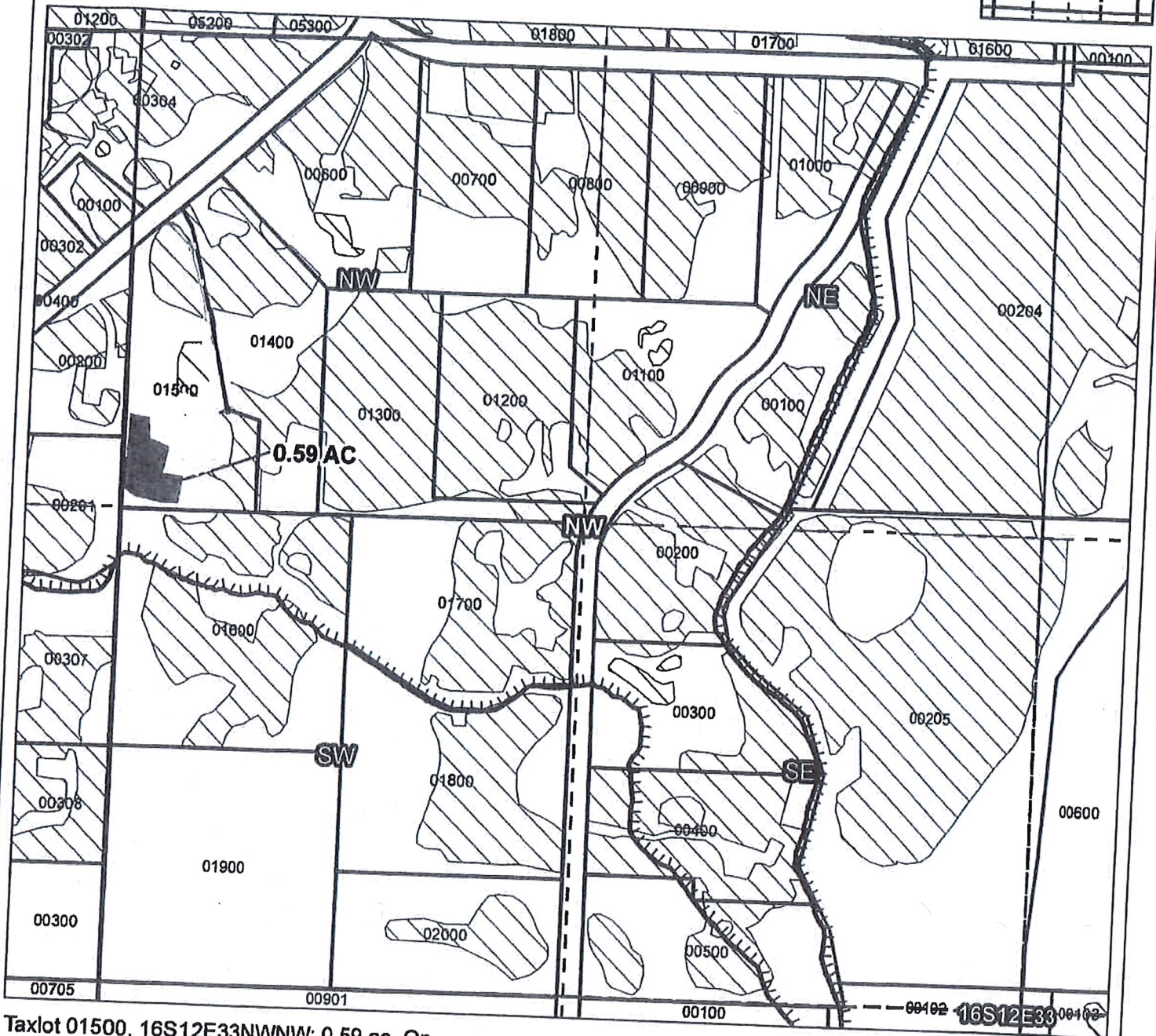
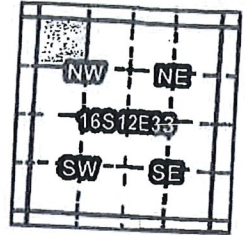
Instructions: Attach and label the corresponding final proof map.

Swalley Irrigation District

2016 District Transfer Application Claim of Beneficial Use Map

Certificates: 74145

for Leroy & Sharon Schlecht



Taxlot 01500, 16S12E33NWNW: 0.59 ac. On,

Received by OWRD

SEP 30 2019

Salem, OR

- Point of Diversion
- TTT Canals
- Taxlots
- Transfer
- ▨ Cert 74145



1 inch = 400 feet



CLAIM OF BENEFICIAL USE Site Report

Transfer Number: T - 12547 District Internal Notice #: 2016-01

User Name: John & Candi Milton

20260 Jonathon Court

Place of Use:

| USE | POD # | TWP | RNG | SEC | QQ | DLC | GOV'T LOT | TAX LOT | ACRES |
|------------|-------------|-----------|-----------|-----------|-------------|-----|-----------|--------------|-------------|
| <u>IRR</u> | <u>3.15</u> | <u>17</u> | <u>12</u> | <u>05</u> | <u>SUNE</u> | | | <u>02403</u> | <u>1.05</u> |

District Conveyance System:

Description of Delivery System: Delivered from the Rogers canal through a district headgate and into his private pipeline

Headgate: 04-0505 Canal: Rogers

Beneficial Use:

Description of Beneficial Use: Pasture

Method Used to Apply Water: Irrigated via a pond/pump system and into some above ground mainlines and some underground mainlines

Method Used to Calculate Beneficial Use: Site Visit

User Interviewed: () Yes (x) No

Beneficial Use Made as Authorized: (x) Yes () No

Description of Beneficial Use if Less than Authorized:

Inspected By: [Signature]

Date: 9/26/2019

Instructions: Attach and label the corresponding final proof map.

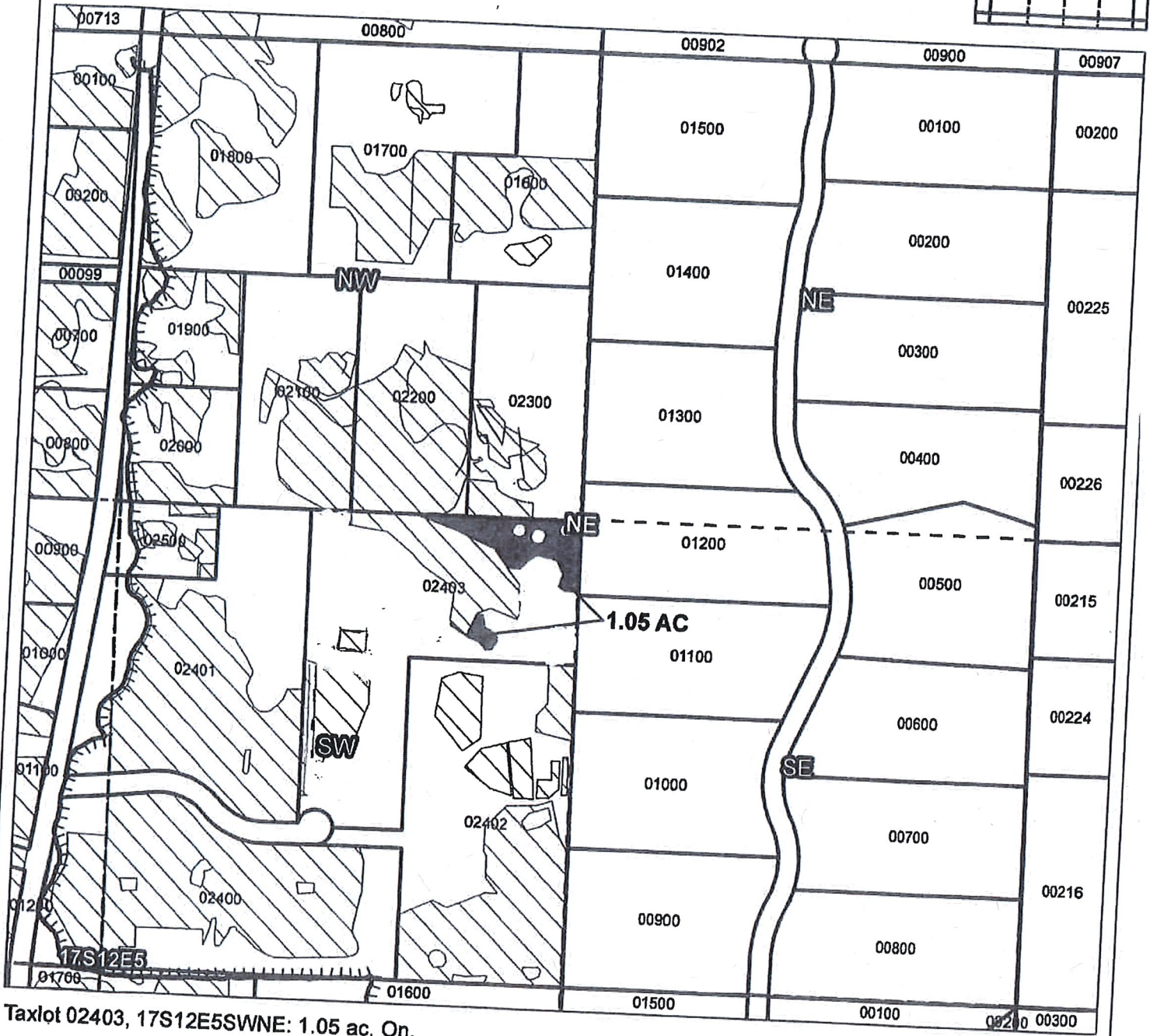
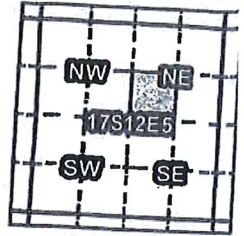
Received by OWRD

Swalley Irrigation District

2016 District Transfer Application Claim of Beneficial Use Map

Certificates: 74145

for John & Cindi Lee Milton



Taxlot 02403, 17S12E5SWNE: 1.05 ac. On,

Received by OWRD

SEP 30 2019

Salem, OR

- Point of Diversion
- TTT Canals
- Taxlots
- Transfer
- ▨ Cert 74145



1 inch = 400 feet



CLAIM OF BENEFICIAL USE Site Report

Transfer Number: T - 12547 District Internal Notice #: 2016-01

User Name: Cory & Dannelle Pratt (New owners is;
20270 Jonathon Court Jeffery & Tiffany
Place of Use: Hernandez

| USE | POD # | TWP | RNG | SEC | QQ | DLC | GOV'T LOT | TAX LOT | ACRES |
|------------|-------------|-----------|-----------|-----------|---------------|-----|-----------|--------------|------------|
| <u>IRR</u> | <u>3.15</u> | <u>17</u> | <u>12</u> | <u>05</u> | <u>SW/04E</u> | | | <u>02402</u> | <u>.83</u> |

District Conveyance System: Delivered from the Rogers Canal, it through
Description of Delivery System: a district headgate into a private pipeline to his pond.
Headgate: 04-0507 Canal: Rogers

Beneficial Use:
Description of Beneficial Use: Pasture and landscape
Method Used to Apply Water: a pressurized underground system via a
pump from his pond
Method Used to Calculate Beneficial Use: Site inspection

User Interviewed: () Yes (X) No
Beneficial Use Made as Authorized: (X) Yes () No


Description of Beneficial Use if Less than Authorized:

Inspected By: [Signature] Date: 9/26/2019

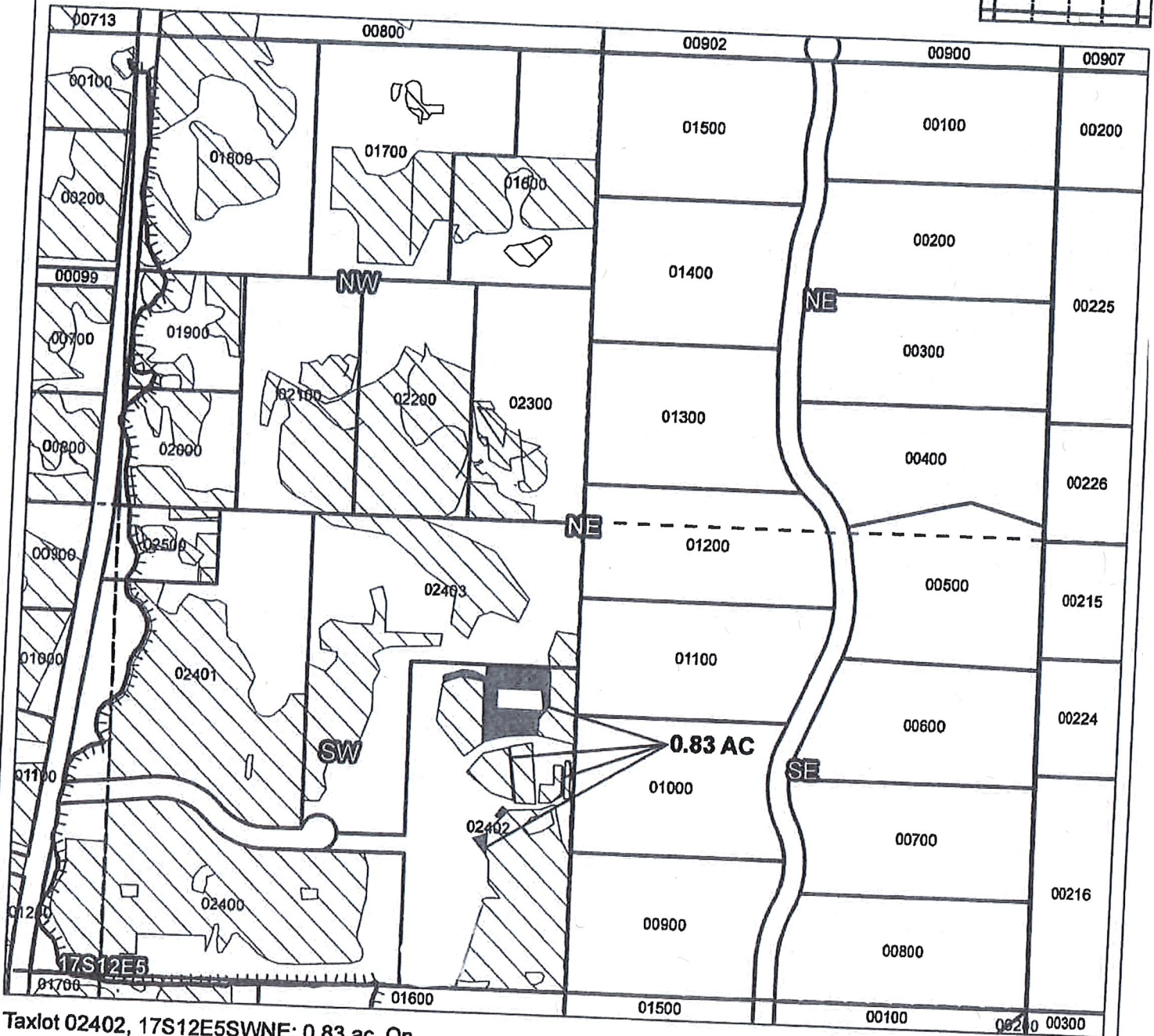
Instructions: Attach and label the corresponding final proof map.

Received by OWRD

Swalley Irrigation District 2016 District Transfer Application Claim of Beneficial Use Map



Certificates: 74145
for Cory & Dannelle Pratt



Taxlot 02402, 17S12E5SWNE: 0.83 ac. On,

- Point of Diversion
- ▬ Canals
- ▭ Taxlots
- ▨ Transfer
- ▧ Cert 74145

Received by OWRD

SEP 30 2019

Salem, OR



1 inch = 400 feet



CLAIM OF BENEFICIAL USE
Site Report

Transfer Number: T - 12547 District Internal Notice #: 2016-01

User Name: Daniel Faulkner (New owner is: 64315 Bend Redmond Michael + Linda Barbaro)

Place of Use:

Table with 10 columns: USE, POD #, TWP, RNG, SEC, QQ, DLC, GOV'T LOT, TAX LOT, ACRES. Handwritten values include 3.15, 17, 12, 05, NENL, 00800, 1.04.

District Conveyance System:

Description of Delivery System: Delivered through a district headgate and into a shared private system and into their pond

Headgate: 04-0550 Canal: Rogers

Beneficial Use:

Description of Beneficial Use: Potatoes

Method Used to Apply Water: Pumped from their private pond into a pressurized irrigation system

Method Used to Calculate Beneficial Use: Site inspection

User Interviewed: () Yes (X) No

Beneficial Use Made as Authorized: (X) Yes () No

Description of Beneficial Use if Less than Authorized:

Inspected By: [Signature]

Date: 9/26/2019

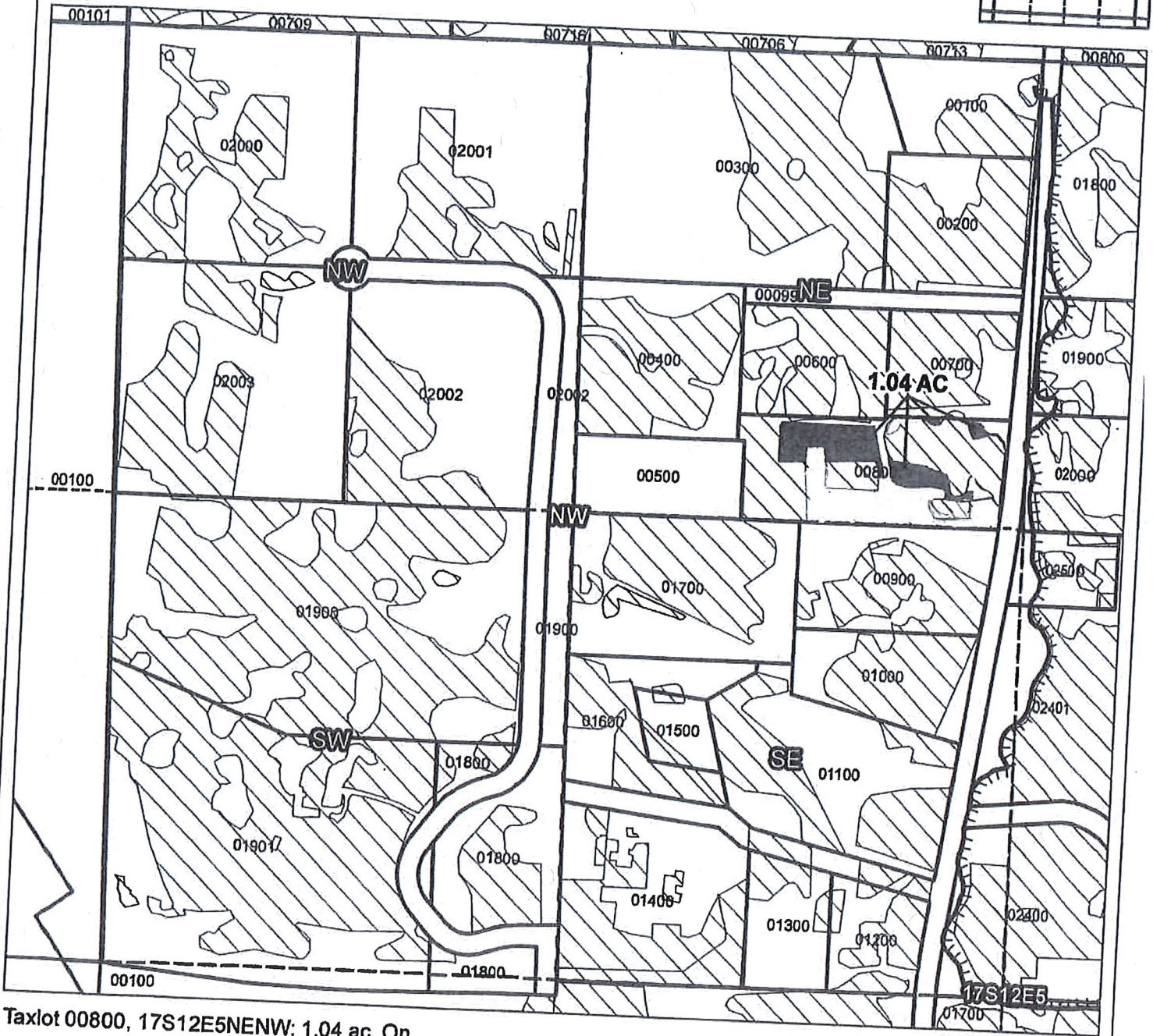
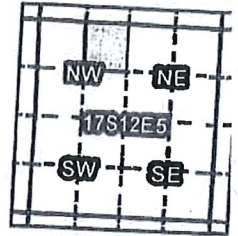
Instructions: Attach and label the corresponding final proof map.

Swalley Irrigation District

2016 District Transfer Application Claim of Beneficial Use Map

Certificates: 74145

for Daniel Faulkner



Taxlot 00800, 17S12E5NENW: 1.04 ac. On,

Received by OWRD

SEP 30 2019

Salem, OR

- Point of Diversion
- ▬ Canals
- ▭ Taxlots
- ▨ Transfer
- ▭ Cert 74145



1 inch = 400 feet



CLAIM OF BENEFICIAL USE Site Report

Transfer Number: T - 12547 District Internal Notice #: 2016-01

User Name: Michelle & Leo Gelling (New Owners)
65070 Swalley Rd Jessica Paul

Place of Use:

| USE | POD # | TWP | RNG | SEC | QQ | DLC | GOV'T LOT | TAX LOT | ACRES |
|-----|-------|-----|-----|-----|------|-----|-----------|---------|-------|
| IRR | 3.15 | 16 | 12 | 29 | S09E | | | 00300 | .18 |
| IRR | 3.15 | 16 | 12 | 29 | S09E | | | 00303 | .05 |

District Conveyance System:

Description of Delivery System: fed from tail end of lateral into a private distribution box & conveyed into private holding pond

Headgate: 09-0350 Canal: Elder

Beneficial Use:

Description of Beneficial Use: Pasture

Method Used to Apply Water: solid set pop up sprinkler system pumped from private pond

Method Used to Calculate Beneficial Use: Site Inspection

User Interviewed: Yes No

Beneficial Use Made as Authorized: Yes No

Description of Beneficial Use if Less than Authorized:

Inspected By: Buckley - Caldwell Date: 9-26-19

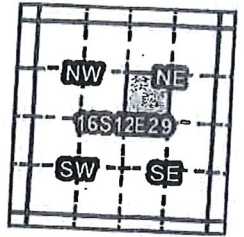
Instructions: Attach and label the corresponding final proof map.

Received by OWRD

Swalley Irrigation District

2016 District Transfer Application Claim of Beneficial Use Map

Certificates: 74145
for Michelle Gelling



Taxlot 00300, 16S12E29SWNE: 0.18 ac.

Received by OWRD

SEP 30 2019

Salem, OR

- Point of Diversion
- TTT Canals
- Taxlots
- Transfer
- ▨ Cert 74145




1 inch = 400 feet

Swalley Irrigation District

2016 District Transfer Application Claim of Beneficial Use Map

Certificates: 74145

for Michelle Gelling



Taxlot 00303, 16S12E29SWNE: 0.05 ac. On,

Received by OWRD

SEP 30 2019

Salem, OR

- Point of Diversion
- ▬ Canals
- ▭ Taxlots
- ▣ Transfer
- ▤ Cert 74145



1 inch = 400 feet



**CLAIM OF BENEFICIAL USE
Site Report**

Transfer Number: T - 12547 District Internal Notice #: 2016-01

User Name: Kenneth Harrison

Place of Use: 20030 Tumalo Rd

| USE | POD # | TWP | RNG | SEC | QQ | DLC | GOV'T LOT | TAX LOT | ACRES |
|-----|-------|-----|-----|-----|------|-----|-----------|---------|-------|
| IRR | 10 | 16 | 12 | 30 | SESE | | | 00807 | 1.26 |
| IRR | 10 | 16 | 12 | 30 | SESE | | | 00806 | 1.10 |

District Conveyance System:
Description of Delivery System: POD from River to private delivery system

Headgate: POD # 10 Canal: River

Beneficial Use:

Description of Beneficial Use: Pasture

Method Used to Apply Water: k-line delivery system delivered from POD

Method Used to Calculate Beneficial Use: Site inspection

User Interviewed: Yes No

Beneficial Use Made as Authorized: Yes No

Description of Beneficial Use if Less than Authorized:

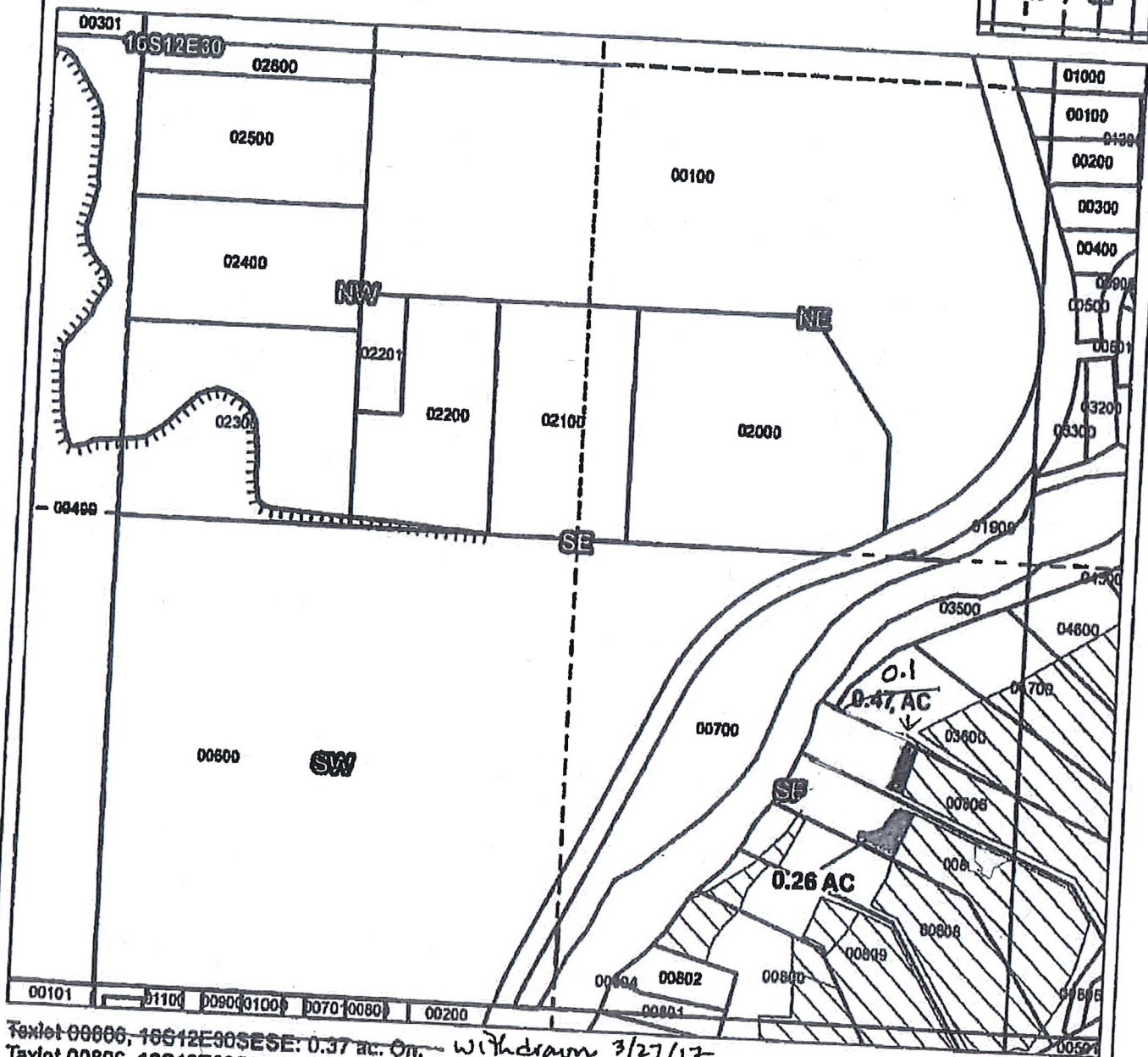

Inspected By: Bradley C. Curren Date: 9-26-19

Instructions: Attach and label the corresponding final proof map.

Received by OWRD

Swalley Irrigation District 2016 District Transfer Application Claim of Beneficial Use Map

Certificates: 74145
for Kenneth Harrison



Taxlot 00806, 16S12E30SESE: 0.37 ac. On, *Withdrawn 3/27/17*
 Taxlot 00806, 16S12E30SESE: 0.1 ac. On,
 Taxlot 00807, 16S12E30SESE: 0.26 ac. On,

- Point of Diversion
- ▬ Canals
- ▭ Taxlots
- ▨ Transfer
- ▩ Cert 74145

Received by OWRD

RECEIVED

SEP 30 2019

MAR 27 2017

Salem, OR

WATER RESOURCES DEPT
SALEM, OREGON



1 Inch = 400 feet

Prepared by FireWhat Inc. | December 2016



CLAIM OF BENEFICIAL USE Site Report

Transfer Number: T - 12547 District Internal Notice #: 2016-01

User Name: Shamrock Tarponaire LLC
63700 Cascade Village Dr.

Place of Use:

| USE | POD # | TWP | RNG | SEC | QQ | DLC | GOV'T LOT | TAX LOT | ACRES |
|-----|-------|-----|-----|-----|------|-----|-----------|---------|-------|
| IRR | 3,15 | 17 | 12 | 09 | NESE | | | 06700 | .66 |
| IRR | 3,15 | 17 | 12 | 09 | WWSF | | | 06700 | .10 |
| IRR | 3,15 | 17 | 12 | 09 | SESE | | | 06700 | .11 |

District Conveyance System:
Description of Delivery System: Delivery gate from the districts
main pipeline

Headgate: 01-0580 Canal: Main

Beneficial Use:

Description of Beneficial Use: Landscape
Method Used to Apply Water: Pumped via a pond into a pressurized
underground system
Method Used to Calculate Beneficial Use: Site Visit

User Interviewed: () Yes No

Beneficial Use Made as Authorized: Yes () No

Description of Beneficial Use if Less than Authorized:

Inspected By: [Signature]

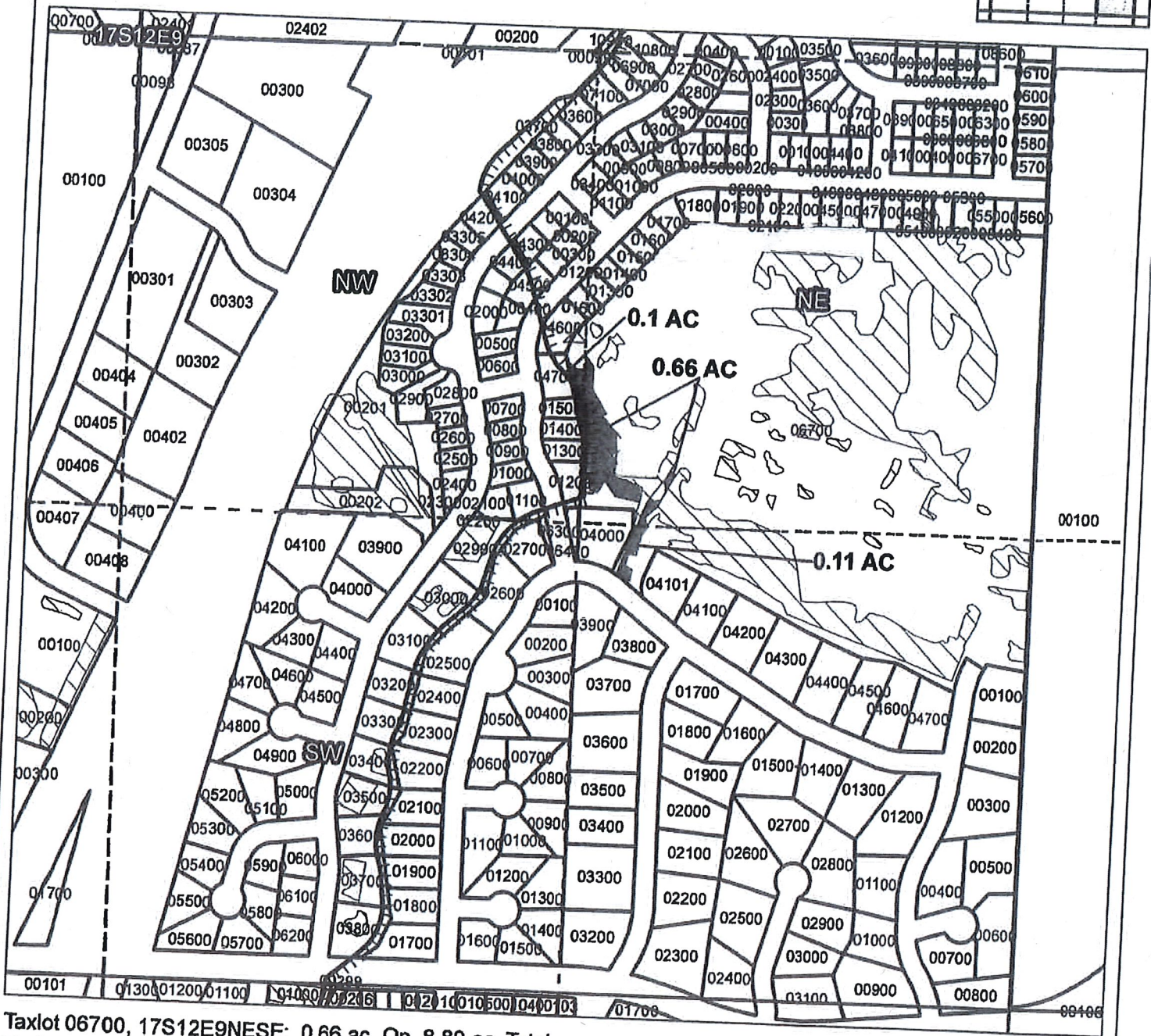
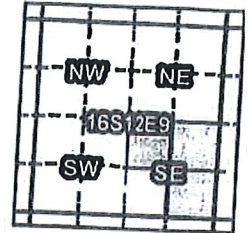
Date: 9/25/2019

Instructions: Attach and label the corresponding final proof map.

Received by OWRD

Swalley Irrigation District 2016 District Transfer Application Claim of Beneficial Use Map

Certificates: 74145
for Shamrock Tarponaire, LLC



Taxlot 06700, 17S12E9NESE: 0.66 ac. On, 8.89 ac. Total
 Taxlot 06700, 17S12E9NWSE: 0.1 ac. On, 5.0 ac. Total
 Taxlot 06700, 17S12E9SESE: 0.11 ac. On, 2.21 ac. Total

- Point of Diversion
- ▨ Canals
- ▭ Taxlots
- ▩ Transfer
- ▨ Cert 74145

Received by OWRD

SEP 30 2019

Salem, OR



1 inch = 400 feet