



**Oregon Water Resources Department**  
 725 Summer Street NE, Suite A  
 Salem Oregon 97301-1266  
 (503) 986-0900  
 www.wrd.state.or.us

# Application for District Permanent Water Right Transfer

Please type or print legibly in dark ink. If your application is incomplete or inaccurate, we will return it to you. If any requested information does not apply to your application, insert "N/A" to indicate "Not Applicable." As you complete this form, please refer to notes and guidance included on the application. A summary of review criteria and procedures that are generally applicable to the application is available at [www.wrd.state.or.us/OWRD/PUBS/forms.shtml#app\\_criteria\\_review](http://www.wrd.state.or.us/OWRD/PUBS/forms.shtml#app_criteria_review).

**Change in Place of Use Only**

### 1A. APPLICANT INFORMATION

IRRIGATION DISTRICT <b>Columbia Improvement District</b>			PHONE NO. <b>(541) 481-9454</b>	ADDITIONAL CONTACT NO.
ADDRESS <b>501 Columbia Ave NE</b>			FAX NO.	
CITY <b>Boardman</b>	STATE <b>OR</b>	ZIP <b>97818</b>	E-MAIL <b>cid</b>	
<b>BY PROVIDING AN E-MAIL ADDRESS, CONSENT IS GIVEN TO RECEIVE ALL CORRESPONDENCE FROM THE DEPARTMENT ELECTRONICALLY. COPIES OF THE FINAL ORDER DOCUMENTS WILL ALSO BE MAILED.</b>				

### 1B. AGENT INFORMATION

AGENT/BUSINESS NAME <b>Lindy Widner, Widner Consulting</b>			PHONE NO. <b>(509) 378-5538</b>	ADDITIONAL CONTACT NO.
ADDRESS <b>86817 E Haven View PRSE</b>			FAX NO.	
CITY <b>Kennewick</b>	STATE <b>WA</b>	ZIP <b>99338</b>	E-MAIL <b>widner.lindy@gmail.com</b>	
<b>BY PROVIDING AN E-MAIL ADDRESS, CONSENT IS GIVEN TO RECEIVE ALL CORRESPONDENCE FROM THE DEPARTMENT ELECTRONICALLY. COPIES OF THE FINAL ORDER DOCUMENTS WILL ALSO BE MAILED.</b>				

### 2. PROPOSED CHANGE(S) TO WATER RIGHT(S)

- List **all** water rights to be affected by this transfer. Indicate the certificate, permit, decree or other identifying number(s) in the table below: *(Attach additional pages as necessary.)*

	Certificate	Permit / Previous Transfer	Decree
1.	80062	S -37150	
2.	83517	S -37293	
3.	86856	S -37150	
4.	86857	S -37293	
5.	86992	S -37150	
6.	86993	S -37293	

RECEIVED  
 OCT 08 2019  
 OWRD

### 3. ATTACHMENTS

*Check each of the following **attachments** included with this application. The application will be returned if all required attachments are not included.*

<p><b>Supplemental Form A –</b>  <b>Description of Proposed Change(s) to a Water Right</b></p> <p><input checked="" type="checkbox"/> A <u>separate</u> Supplemental Form A is enclosed for <u>each</u> water right to be affected by this transfer.</p> <p><b>Map</b></p> <p><input checked="" type="checkbox"/> Permanent Transfer          A map meeting the requirements of OAR 690-385-3300 must be included but need not be prepared by a Certified Water Right Examiner (CWRE).</p>	<p><b>Fees:</b></p> <p><input checked="" type="checkbox"/> Amount enclosed: \$ <u>32,110</u>          See the Department's Fee Schedule at <a href="http://www.wrd.state.or.us">www.wrd.state.or.us</a> or call (503) 986-0900.</p> <p><b>Land Use Compatibility Statement</b></p> <p><input checked="" type="checkbox"/> The Land Use Information Form is <u>not</u> required if water is to be diverted, conveyed and/or used only on federal lands or if <u>ALL</u> of the following apply: a) a change in place of use only, b) a change that does not involve the placement or modification of structures, c) the use of water is for irrigation <b>only</b> and d) the use is located within an irrigation district or an exclusive farm use zone.</p>
--	--

### 4. SIGNATURES

The district certifies the following:

- (1) The water rights proposed for transfer are water rights subject to transfer and are not subject to forfeiture for nonuse under ORS 540.610;
- (2) Each user affected by the proposed transfer has provided written authorization for the transfer and such authorization is on file with the district; and
- (3) On behalf of the district, I affirm to the best of my knowledge the information contained in this application is true and accurate.

Mark Magnard  
 District Manager signature

Mark Magnard  
 name (print)

8/15/19  
 date

OR

\_\_\_\_\_  
 Authorized District Representative signature

\_\_\_\_\_  
 name (print)

\_\_\_\_\_  
 date

**Before submitting your application to the Department, be sure you have:**

- Answered each question completely.
- Included all the required attachments.
- Included a check payable to the Oregon Water Resources Department for the appropriate amount.

RECEIVED  
 OCT 08 2019  
 OWRD





**District Permanent Water Right Transfer Application**

**Supplemental Form A**

**DESCRIPTION OF PROPOSED CHANGE(S) TO A WATER RIGHT**

List only one water right per page. A separate Supplemental Form A must be completed for each certificate, permit, decree, or other right involved in the proposed transfer.

Attach additional copies of Supplemental Form A as needed to describe other certificates, permits, decrees or other rights involved in this transfer.

**1. CURRENT WATER RIGHT INFORMATION**

Water Right Subject to Transfer (check and complete one of the following):

<input checked="" type="checkbox"/> Certificated Right	<u>80062</u>	Certificate Number
<input type="checkbox"/> Adjudicated, Non-certificated Right	_____	Page Number
<input type="checkbox"/> Permit for which Proof has been Approved	<u>-</u>	Date Claim of Beneficial Use Submitted
<input type="checkbox"/> Transferred Right for which Proof has been Filed	<u>-</u>	Date Claim of Beneficial Use Submitted
<input type="checkbox"/> Permit for Supplemental Irrigation	<u>-</u>	Permit Number

- Name on Permit, Certificate, or Decree: Connecticut General Life Insurance Company and First Interstate Bank of Oregon, c/o Bob O'Rourke.
- Priority Date(s): July 25, 1973

If there are **multiple Priority Dates** identified on the water right, any information provided in Supplemental Form A of this application must identify which priority date is associated with each of the authorized points of diversion or appropriation and places of use.

Source(s) of Water to be Affected by Transfer: Columbia River

Tributary to: Pacific Ocean

- Are there **other water rights**, Permits or Ground Water Registrations associated with this land?
  - Yes     No

If "Yes", what are the Permit, Registration or Certificate Numbers? \_\_\_\_\_

**RECEIVED**

**OCT 08 2019**

**OWRD**

Any “layered” water use or a right that is supplemental to a primary right proposed for transfer **must be included in the transfer or be cancelled.**

RECEIVED

OCT 08 2019

revised - 2/1/2010

OWRD

▪ Certificate Number or other identifying number: 80062

The following information must be provided only for those points of diversion or appropriation that are involved in the transfer.

If a point of diversion or appropriation is not numbered on the decree or water right certificate or permit, assign it a unique number in the following table (e.g. POD #1 or POA(well) #1). Use the number to refer to the point of diversion or appropriation serving the place of use described in Tables I and II. Note: Permanent district transfers do not allow for a change in point of diversion or appropriation to serve the proposed place of use.

Government lot and donation land claim numbers must be included in the table below **only** if the information is reflected on the existing water right.

**Location of Existing Authorized Point(s) of Diversion (POD) or Appropriation (POA):**  
(i.e., the allowed point(s) of diversion or appropriation listed on the water right for the "FROM" or "OFF" lands)

AUTHORIZED POINT(S) of DIVERSION (POD) or APPROPRIATION (POA)							
POD# or POA#	TWP	RNG	SEC	QQ	DLC	GOV'T LOT	MEASURED DISTANCES
POD 1	4 N	25 E	2	NE NW		7	150 FEET SOUTH AND 2990 FEET WEST FROM THE NORTHEAST CORNER OF SECTION 2

**RECEIVED**  
OCT 08 2019  
OWRD

▪ Certificate Number or other identifying number: 80062

Provided the district filed notice of a change in place of use pursuant to OAR 690-385-4100, reference the District Internal Notice Number (DINN) used to describe the change(s) to be made permanent by this transfer.

Government lot (GOV'T LOT) and donation land claim numbers (DLC) must be included in the tables below **only** if the information is reflected on the existing water right.

TABLE I. – AUTHORIZED PLACE OF USE - <i>SEE EXHIBIT A OR ATTACHED EXCEL SPREADSHEET</i>													
POD# or POA#	PRIORITY DATE	USE	LEGAL DESCRIPTION							ACRES	USER NAME	DINN	
			TWP	RNG	SEC	QQ	DLC	GOV'T LOT	TAX LOT				
<b>TOTAL:</b>													

RECEIVED  
 OCT 08 2019  
 OWRD



▪ Certificate Number or other identifying number: 80062

TABLE II. – PROPOSED PLACE OF USE - SEE EXHIBIT B OR ATTACHED EXCEL SPREADSHEET												
POD / POA #	PRIORITY DATE	USE	LEGAL DESCRIPTION							ACRES	USER NAME	DINN
			TWP	RNG	SEC	QQ	DLC	GOV'T LOT	TAX LOT			
<b>TOTAL:</b>												

**RECEIVED**  
**OCT 08 2019**  
**OWRD**

**EXHIBIT A**

<b>TABLE I. - AUTHORIZED PLACE OF USE - CERTIFICATE 80062</b>												
<b>POD# or POA#</b>	<b>PRIORITY DATE</b>	<b>USE</b>	<b>LEGAL DESCRIPTION</b>							<b>ACRES</b>	<b>USER NAME</b>	<b>DINN</b>
			<b>TWP</b>	<b>RNG</b>	<b>SEC</b>	<b>QQ</b>	<b>DLC</b>	<b>GOVT LOT</b>	<b>TAX LOT</b>			
POD 1	July 25, 1973	IRRIG	3N	26E	14	SW-NW			1401	33.0	CANYON FARM II, LLC	
POD 1	July 25, 1973	IRRIG	3N	26E	14	SE-NW			1401	30.6	CANYON FARM II, LLC	
POD 1	July 25, 1973	IRRIG	3N	26E	14	NE-SW			1401	30.3	CANYON FARM II, LLC	
POD 1	July 25, 1973	IRRIG	3N	26E	14	NW-SW			1401	30.9	CANYON FARM II, LLC	
POD 1	July 25, 1973	IRRIG	3N	26E	14	SW-SW			1401	33.3	CANYON FARM II, LLC	
POD 1	July 25, 1973	IRRIG	3N	26E	14	SE-SW			1401	32.9	CANYON FARM II, LLC	
POD 1	July 25, 1973	IRRIG	3N	26E	15	NE-NW			1506	32.6	CANYON FARM II, LLC	
POD 1	July 25, 1973	IRRIG	3N	26E	15	NW-NW			1506	20.7	CANYON FARM II, LLC	
POD 1	July 25, 1973	IRRIG	3N	26E	15	SW-NW			1506	24.4	CANYON FARM II, LLC	
POD 1	July 25, 1973	IRRIG	3N	26E	15	SE-NW			1506	34.6	CANYON FARM II, LLC	
POD 1	July 25, 1973	IRRIG	3N	26E	15	NE-SW			1506	36.7	CANYON FARM II, LLC	
POD 1	July 25, 1973	IRRIG	3N	26E	15	NW-SW			1506	25.2	CANYON FARM II, LLC	
POD 1	July 25, 1973	IRRIG	3N	26E	15	SW-SW			1506	22.7	CANYON FARM II, LLC	
POD 1	July 25, 1973	IRRIG	3N	26E	15	SE-SW			1506	33.2	CANYON FARM II, LLC	
POD 1	July 25, 1973	IRRIG	3N	26E	15	NE-SE			1506	23.7	CANYON FARM II, LLC	
POD 1	July 25, 1973	IRRIG	3N	26E	15	NW-SE			1506	33.3	CANYON FARM II, LLC	
POD 1	July 25, 1973	IRRIG	3N	26E	15	SW-SE			1506	36.5	CANYON FARM II, LLC	
POD 1	July 25, 1973	IRRIG	3N	26E	15	SE-SE			1506	28.5	CANYON FARM II, LLC	
POD 1	July 25, 1973	IRRIG	3N	26E	16	NW-SW			1506	19.4	CANYON FARM II, LLC	
POD 1	July 25, 1973	IRRIG	3N	26E	16	SW-SW			1506	22.4	CANYON FARM II, LLC	

**RECEIVED**  
**OCT 08 2019**  
**OWRD**



POD 1	July 25, 1973	IRRIG	3N	26E	17	NE-SE		1506	29.2	CANYON FARM II, LLC
POD 1	July 25, 1973	IRRIG	3N	26E	17	NW-SE		1506	1.5	CANYON FARM II, LLC
POD 1	July 25, 1973	IRRIG	3N	26E	17	SW-SE		1506	2.1	CANYON FARM II, LLC
POD 1	July 25, 1973	IRRIG	3N	26E	17	SE-SE		1506	32.9	CANYON FARM II, LLC
POD 1	July 25, 1973	IRRIG	3N	26E	20	NE-NE		1506	30.0	CANYON FARM II, LLC
POD 1	July 25, 1973	IRRIG	3N	26E	20	NW-NE		1506	1.0	CANYON FARM II, LLC
POD 1	July 25, 1973	IRRIG	3N	26E	20	SW-NE		1506	2.0	CANYON FARM II, LLC
POD 1	July 25, 1973	IRRIG	3N	26E	20	SE-NE		1506	35.4	CANYON FARM II, LLC
POD 1	July 25, 1973	IRRIG	3N	26E	20	NE-SE		1506	28.5	CANYON FARM II, LLC
POD 1	July 25, 1973	IRRIG	3N	26E	20	NW-SE		1506	1.9	CANYON FARM II, LLC
POD 1	July 25, 1973	IRRIG	3N	26E	20	SW-SE		1506	0.7	CANYON FARM II, LLC
POD 1	July 25, 1973	IRRIG	3N	26E	20	SE-SE		1506	35.0	CANYON FARM II, LLC
POD 1	July 25, 1973	IRRIG	3N	26E	21	NE-NE		1506	34.5	CANYON FARM II, LLC
POD 1	July 25, 1973	IRRIG	3N	26E	21	NW-NE		1506	32.8	CANYON FARM II, LLC
POD 1	July 25, 1973	IRRIG	3N	26E	21	SW-NE		1506	31.5	CANYON FARM II, LLC
POD 1	July 25, 1973	IRRIG	3N	26E	21	SE-NE		1506	36.4	CANYON FARM II, LLC
POD 1	July 25, 1973	IRRIG	3N	26E	21	NE-NW		1506	38.0	CANYON FARM II, LLC
POD 1	July 25, 1973	IRRIG	3N	26E	21	NW-NW		1506	32.7	CANYON FARM II, LLC
POD 1	July 25, 1973	IRRIG	3N	26E	21	SW-NW		1506	34.9	CANYON FARM II, LLC
POD 1	July 25, 1973	IRRIG	3N	26E	21	SE-NW		1506	33.8	CANYON FARM II, LLC
POD 1	July 25, 1973	IRRIG	3N	26E	21	NW-SW		1506	28.6	CANYON FARM II, LLC
POD 1	July 25, 1973	IRRIG	3N	26E	21	SW-SW		1506	28.4	CANYON FARM II, LLC
POD 1	July 25, 1973	IRRIG	3N	26E	22	NE-NE		1506	25.7	CANYON FARM II, LLC
POD 1	July 25, 1973	IRRIG	3N	26E	22	NW-NE		1506	35.8	CANYON FARM II, LLC
POD 1	July 25, 1973	IRRIG	3N	26E	22	SW-NE		1506	36.0	CANYON FARM II, LLC
POD 1	July 25, 1973	IRRIG	3N	26E	22	SE-NE		1506	28.5	CANYON FARM II, LLC
POD 1	July 25, 1973	IRRIG	3N	26E	22	NE-NW		1506	35.7	CANYON FARM II, LLC
POD 1	July 25, 1973	IRRIG	3N	26E	22	NW-NW		1506	34.3	CANYON FARM II, LLC
POD 1	July 25, 1973	IRRIG	3N	26E	22	SW-NW		1506	32.1	CANYON FARM II, LLC
POD 1	July 25, 1973	IRRIG	3N	26E	22	SE-NW		1506	34.0	CANYON FARM II, LLC
POD 1	July 25, 1973	IRRIG	3N	26E	22	NE-SE		1506	25.7	CANYON FARM II, LLC

RECEIVED

OCT 08 2019

OWRD

POD 1	July 25, 1973	IRRIG	3N	26E	22	NW-SE		1506	33.3	CANYON FARM II, LLC	
POD 1	July 25, 1973	IRRIG	3N	26E	22	SW-SE		1506	34.6	CANYON FARM II, LLC	
POD 1	July 25, 1973	IRRIG	3N	26E	22	SE-SE		1506	29.7	CANYON FARM II, LLC	
POD 1	July 25, 1973	IRRIG	3N	26E	23	NE-NE		1401	32.6	CANYON FARM II, LLC	
POD 1	July 25, 1973	IRRIG	3N	26E	23	NW-NE		1401	33.5	CANYON FARM II, LLC	
POD 1	July 25, 1973	IRRIG	3N	26E	23	SW-NE		1401	31.0	CANYON FARM II, LLC	
POD 1	July 25, 1973	IRRIG	3N	26E	23	SE-NE		1401	31.0	CANYON FARM II, LLC	
POD 1	July 25, 1973	IRRIG	3N	26E	23	NE-NW		1401	30.5	CANYON FARM II, LLC	
POD 1	July 25, 1973	IRRIG	3N	26E	23	NW-NW		1401	29.4	CANYON FARM II, LLC	
POD 1	July 25, 1973	IRRIG	3N	26E	23	SW-NW		1401	30.9	CANYON FARM II, LLC	
POD 1	July 25, 1973	IRRIG	3N	26E	23	SE-NW		1401	33.2	CANYON FARM II, LLC	
POD 1	July 25, 1973	IRRIG	3N	26E	23	NE-SW		1401	30.4	CANYON FARM II, LLC	
POD 1	July 25, 1973	IRRIG	3N	26E	23	NW-SW		1401	27.6	CANYON FARM II, LLC	
POD 1	July 25, 1973	IRRIG	3N	26E	23	SW-SW		1401	31.2	CANYON FARM II, LLC	
POD 1	July 25, 1973	IRRIG	3N	26E	23	SE-SW		1401	34.4	CANYON FARM II, LLC	
POD 1	July 25, 1973	IRRIG	3N	26E	23	NE-SE		1401	34.9	CANYON FARM II, LLC	
POD 1	July 25, 1973	IRRIG	3N	26E	23	NW-SE		1401	30.3	CANYON FARM II, LLC	
POD 1	July 25, 1973	IRRIG	3N	26E	23	SW-SE		1401	28.6	CANYON FARM II, LLC	
POD 1	July 25, 1973	IRRIG	3N	26E	23	SE-SE		1401	30.4	CANYON FARM II, LLC	
POD 1	July 25, 1973	IRRIG	3N	26E	26	NE-NW		1506	0.8	CANYON FARM II, LLC	
POD 1	July 25, 1973	IRRIG	3N	26E	26	NW-NW		1506	0.6	CANYON FARM II, LLC	
POD 1	July 25, 1973	IRRIG	3N	26E	27	NE-NE		1506	0.4	CANYON FARM II, LLC	
POD 1	July 25, 1973	IRRIG	3N	26E	27	NW-NE		1506	0.8	CANYON FARM II, LLC	
POD 1	July 25, 1973	IRRIG	3N	26E	28	NW-NW		1506	0.2	CANYON FARM II, LLC	
POD 1	July 25, 1973	IRRIG	3N	26E	29	NW-NW		1506	0.6	CANYON FARM II, LLC	
<b>TOTAL:</b>									<b>2,005.4</b>		

**RECEIVED**  
**OCT 08 2019**  
**OWRD**



EXHIBIT B

TABLE II - PROPOSED PLACE OF USE - CERTIFICATE 80062												
POD# or POA#	PRIORITY DATE	USE	LEGAL DESCRIPTION							ACRES	USER NAME	DINN
			TWP	RNG	SEC	QQ	DLC	GOV'T LOT	TAX LOT			
POD 1	July 25, 1973	IRRIG	3N	26E	15	NW-NE			1506	27.4	CANYON FARM II, LLC	
POD 1	July 25, 1973	IRRIG	3N	26E	15	SW-NE			1506	25.5	CANYON FARM II, LLC	
POD 1	July 25, 1973	IRRIG	3N	26E	15	NE-NW			1506	32.0	CANYON FARM II, LLC	
POD 1	July 25, 1973	IRRIG	3N	26E	15	NW-NW			1506	24.4	CANYON FARM II, LLC	
POD 1	July 25, 1973	IRRIG	3N	26E	15	SW-NW			1506	19.1	CANYON FARM II, LLC	
POD 1	July 25, 1973	IRRIG	3N	26E	15	SE-NW			1506	34.0	CANYON FARM II, LLC	
POD 1	July 25, 1973	IRRIG	3N	26E	15	NE-SW			1506	37.7	CANYON FARM II, LLC	
POD 1	July 25, 1973	IRRIG	3N	26E	15	NW-SW			1506	24.5	CANYON FARM II, LLC	
POD 1	July 25, 1973	IRRIG	3N	26E	15	SW-SW			1506	19.5	CANYON FARM II, LLC	
POD 1	July 25, 1973	IRRIG	3N	26E	15	SE-SW			1506	33.5	CANYON FARM II, LLC	
POD 1	July 25, 1973	IRRIG	3N	26E	15	NE-SE			1506	23.4	CANYON FARM II, LLC	
POD 1	July 25, 1973	IRRIG	3N	26E	15	NW-SE			1506	26.6	CANYON FARM II, LLC	
POD 1	July 25, 1973	IRRIG	3N	26E	15	SW-SE			1506	37.7	CANYON FARM II, LLC	
POD 1	July 25, 1973	IRRIG	3N	26E	15	SE-SE			1506	35.0	CANYON FARM II, LLC	
POD 1	July 25, 1973	IRRIG	3N	26E	16	NW-SW			1506	20.5	CANYON FARM II, LLC	
POD 1	July 25, 1973	IRRIG	3N	26E	16	SW-SW			1506	22.3	CANYON FARM II, LLC	
											CANYON FARM II, LLC	
POD 1	July 25, 1973	IRRIG	3N	26E	17	NE-SE			1506	32.1	CANYON FARM II, LLC	
POD 1	July 25, 1973	IRRIG	3N	26E	17	SE-SE			1506	35.1	CANYON FARM II, LLC	

RECEIVED  
OCT 08 2019  
OWRD



POD 1	July 25, 1973	IRRIG	3N	26E	20	NE-NE			1506	34.4	CANYON FARM II, LLC	
POD 1	July 25, 1973	IRRIG	3N	26E	20	NW-NE			1506	0.2	CANYON FARM II, LLC	
POD 1	July 25, 1973	IRRIG	3N	26E	20	SW-NE			1506	0.2	CANYON FARM II, LLC	
POD 1	July 25, 1973	IRRIG	3N	26E	20	SE-NE			1506	33.4	CANYON FARM II, LLC	
POD 1	July 25, 1973	IRRIG	3N	26E	20	NE-SE			1506	34.0	CANYON FARM II, LLC	
POD 1	July 25, 1973	IRRIG	3N	26E	20	NW-SE			1506	0.2	CANYON FARM II, LLC	
POD 1	July 25, 1973	IRRIG	3N	26E	20	SW-SE			1506	0.1	CANYON FARM II, LLC	
POD 1	July 25, 1973	IRRIG	3N	26E	20	SE-SE			1506	31.3	CANYON FARM II, LLC	
POD 1	July 25, 1973	IRRIG	3N	26E	21	NE-NE			1506	33.0	CANYON FARM II, LLC	
POD 1	July 25, 1973	IRRIG	3N	26E	21	NW-NE			1506	25.5	CANYON FARM II, LLC	
POD 1	July 25, 1973	IRRIG	3N	26E	21	SW-NE			1506	28.5	CANYON FARM II, LLC	
POD 1	July 25, 1973	IRRIG	3N	26E	21	SE-NE			1506	38.2	CANYON FARM II, LLC	
POD 1	July 25, 1973	IRRIG	3N	26E	21	NE-NW			1506	34.5	CANYON FARM II, LLC	
POD 1	July 25, 1973	IRRIG	3N	26E	21	NW-NW			1506	28.4	CANYON FARM II, LLC	
POD 1	July 25, 1973	IRRIG	3N	26E	21	SW-NW			1506	31.2	CANYON FARM II, LLC	
POD 1	July 25, 1973	IRRIG	3N	26E	21	SE-NW			1506	35.9	CANYON FARM II, LLC	
POD 1	July 25, 1973	IRRIG	3N	26E	21	NE-SW			1506	39.0	CANYON FARM II, LLC	
POD 1	July 25, 1973	IRRIG	3N	26E	21	NW-SW			1506	32.9	CANYON FARM II, LLC	
POD 1	July 25, 1973	IRRIG	3N	26E	21	SW-SW			1506	23.3	CANYON FARM II, LLC	
POD 1	July 25, 1973	IRRIG	3N	26E	21	NE-SE			1506	0.1	CANYON FARM II, LLC	
POD 1	July 25, 1973	IRRIG	3N	26E	21	NW-SE			1506	14.8	CANYON FARM II, LLC	
POD 1	July 25, 1973	IRRIG	3N	26E	22	NE-NE			1506	17.1	CANYON FARM II, LLC	
POD 1	July 25, 1973	IRRIG	3N	26E	22	NW-NE			1506	23.5	CANYON FARM II, LLC	
POD 1	July 25, 1973	IRRIG	3N	26E	22	SW-NE			1506	39.8	CANYON FARM II, LLC	
POD 1	July 25, 1973	IRRIG	3N	26E	22	SE-NE			1506	35.7	CANYON FARM II, LLC	
POD 1	July 25, 1973	IRRIG	3N	26E	22	NE-NW			1506	36.9	CANYON FARM II, LLC	
POD 1	July 25, 1973	IRRIG	3N	26E	22	NW-NW			1506	28.9	CANYON FARM II, LLC	
POD 1	July 25, 1973	IRRIG	3N	26E	22	SW-NW			1506	32.4	CANYON FARM II, LLC	
POD 1	July 25, 1973	IRRIG	3N	26E	22	SE-NW			1506	32.0	CANYON FARM II, LLC	

RECEIVED

OCT 08 2019

OWRD



POD 1	July 25, 1973	IRRIG	3N	26E	22	NE-SW			1506	32.3	CANYON FARM II, LLC	
POD 1	July 25, 1973	IRRIG	3N	26E	22	NW-SW			1506	29.8	CANYON FARM II, LLC	
POD 1	July 25, 1973	IRRIG	3N	26E	22	SW-SW			1506	25.8	CANYON FARM II, LLC	
POD 1	July 25, 1973	IRRIG	3N	26E	22	SE-SW			1506	31.5	CANYON FARM II, LLC	
POD 1	July 25, 1973	IRRIG	3N	26E	22	NE-SE			1506	21.0	CANYON FARM II, LLC	
POD 1	July 25, 1973	IRRIG	3N	26E	22	NW-SE			1506	25.2	CANYON FARM II, LLC	
POD 1	July 25, 1973	IRRIG	3N	26E	22	SW-SE			1506	39.3	CANYON FARM II, LLC	
POD 1	July 25, 1973	IRRIG	3N	26E	22	SE-SE			1506	37.5	CANYON FARM II, LLC	
POD 1	July 25, 1973	IRRIG	3N	26E	27	NE-NE			1401	8.3	CANYON FARM II, LLC	
POD 1	July 25, 1973	IRRIG	3N	26E	27	NW-NE			1401	10.1	CANYON FARM II, LLC	
POD 1	July 25, 1973	IRRIG	3N	26E	28	NW-NW			1506	23.7	CANYON FARM II, LLC	
POD 1	July 25, 1973	IRRIG	3N	26E	28	SW-NW			1506	30.7	CANYON FARM II, LLC	
POD 1	July 25, 1973	IRRIG	3N	26E	28	SE-NW			1506	12.7	CANYON FARM II, LLC	
POD 1	July 25, 1973	IRRIG	3N	26E	28	NE-SW			1506	39.8	CANYON FARM II, LLC	
POD 1	July 25, 1973	IRRIG	3N	26E	28	NW-SW			1506	36.0	CANYON FARM II, LLC	
POD 1	July 25, 1973	IRRIG	3N	26E	28	SW-SW			1506	27.3	CANYON FARM II, LLC	
POD 1	July 25, 1973	IRRIG	3N	26E	28	SE-SW			1506	12.3	CANYON FARM II, LLC	
POD 1	July 25, 1973	IRRIG	3N	26E	28	NW-NW			1506	1.7	CANYON FARM II, LLC	
POD 1	July 25, 1973	IRRIG	3N	26E	29	NE-NE			1506	33.2	CANYON FARM II, LLC	
POD 1	July 25, 1973	IRRIG	3N	26E	29	NW-NE			1506	0.5	CANYON FARM II, LLC	
POD 1	July 25, 1973	IRRIG	3N	26E	29	SW-NE			1506	0.5	CANYON FARM II, LLC	
POD 1	July 25, 1973	IRRIG	3N	26E	29	SE-NE			1506	32.8	CANYON FARM II, LLC	
POD 1	July 25, 1973	IRRIG	3N	26E	29	NE-SE			1506	25.2	CANYON FARM II, LLC	
POD 1	July 25, 1973	IRRIG	3N	26E	29	SW-SE			1506	0.2	CANYON FARM II, LLC	
POD 1	July 25, 1973	IRRIG	3N	26E	29	SE-SE			1506	23.3	CANYON FARM II, LLC	

RECEIVED  
OCT 08 2019  
OWRD

POD 1	July 25, 1973	IRRIG	3N	26E	32	NE-NE			1506	39.8	CANYON FARM II, LLC	
POD 1	July 25, 1973	IRRIG	3N	26E	32	NW-NE			1506	27.1	CANYON FARM II, LLC	
POD 1	July 25, 1973	IRRIG	3N	26E	32	SW-NE			1506	31.0	CANYON FARM II, LLC	
POD 1	July 25, 1973	IRRIG	3N	26E	32	SE-NE			1506	39.6	CANYON FARM II, LLC	
POD 1	July 25, 1973	IRRIG	3N	26E	32	NE-SE			1506	8.1	CANYON FARM II, LLC	
POD 1	July 25, 1973	IRRIG	3N	26E	32	NW-SE			1506	2.6	CANYON FARM II, LLC	
POD 1	July 25, 1973	IRRIG	3N	26E	33	NE-NW			1506	3.6	CANYON FARM II, LLC	
POD 1	July 25, 1973	IRRIG	3N	26E	33	NW-NW			1506	20.7	CANYON FARM II, LLC	
POD 1	July 25, 1973	IRRIG	3N	26E	33	SW-NW			1506	16.5	CANYON FARM II, LLC	
<b>TOTAL:</b>										<b>2,005.4</b>		

**RECEIVED**

OCT 08 2019

**OWRD**





**District Permanent Water Right Transfer Application**

**Supplemental Form A**

**DESCRIPTION OF PROPOSED CHANGE(S) TO A WATER RIGHT**

List only one water right per page. A separate Supplemental Form A must be completed for each certificate, permit, decree, or other right involved in the proposed transfer.

Attach additional copies of Supplemental Form A as needed to describe other certificates, permits, decrees or other rights involved in this transfer.

**1. CURRENT WATER RIGHT INFORMATION**

Water Right Subject to Transfer (check and complete one of the following):

<input checked="" type="checkbox"/> Certificated Right	<u>83517</u>	Certificate Number
<input type="checkbox"/> Adjudicated, Non-certificated Right	_____	Page Number
<input type="checkbox"/> Permit for which Proof has been Approved	-	Date Claim of Beneficial Use Submitted
<input type="checkbox"/> Transferred Right for which Proof has been Filed	-	Date Claim of Beneficial Use Submitted
<input type="checkbox"/> Permit for Supplemental Irrigation	-	Permit Number

- Name on Permit, Certificate, or Decree: Connecticut General Life Insurance Co.
- Priority Date(s): February 7, 1974

If there are **multiple Priority Dates** identified on the water right, any information provided in Supplemental Form A of this application must identify which priority date is associated with each of the authorized points of diversion or appropriation and places of use.

Source(s) of Water to be Affected by Transfer: Columbia River

Tributary to: Pacific Ocean

- Are there **other water rights**, Permits or Ground Water Registrations associated with this land?  
 Yes     No

If "Yes", what are the Permit, Registration or Certificate Numbers? \_\_\_\_\_

Any "layered" water use or a right that is supplemental to a primary right proposed for transfer **must be included in the transfer or be cancelled.**

▪ Certificate Number or other identifying number: 83517

The following information must be provided only for those points of diversion or appropriation that are involved in the transfer.

If a point of diversion or appropriation is not numbered on the decree or water right certificate or permit, assign it a unique number in the following table (e.g. POD #1 or POA(well) #1). Use the number to refer to the point of diversion or appropriation serving the place of use described in Tables I and II. Note: Permanent district transfers do not allow for a change in point of diversion or appropriation to serve the proposed place of use.

Government lot and donation land claim numbers must be included in the table below **only** if the information is reflected on the existing water right.

**Location of Existing Authorized Point(s) of Diversion (POD) or Appropriation (POA):**  
(i.e., the allowed point(s) of diversion or appropriation listed on the water right for the "FROM" or "OFF" lands)

AUTHORIZED POINT(S) of DIVERSION (POD) or APPROPRIATION (POA)							
POD# or POA#	TWP	RNG	SEC	QQ	DLC	GOV'T LOT	MEASURED DISTANCES
POD 1	4 N	25 E	2	NE NW		7	150 FEET SOUTH AND 2990 FEET WEST FROM THE NE CORNER OF SECTION 2

RECEIVED  
OCT 08 2019  
OWRD







EXHIBIT A

TABLE I - AUTHORIZED PLACE OF USE - CERTIFICATE 83517

POD# or POA#	PRIORITY DATE	USE	LEGAL DESCRIPTION							ACRES	USER NAME	DINN
			TWP	RNG	SEC	QQ	DLC	GOV'T LOT	TAX LOT			
POD 1	February 7, 1974	IRRIG	2N	26E	2	NE-NW			302	28.2	CANYON FARM II, LLC	
POD 1	February 7, 1974	IRRIG	2N	26E	2	NW-NW			302	39.0	CANYON FARM II, LLC	
POD 1	February 7, 1974	IRRIG	2N	26E	2	SW-NW			302	34.1	CANYON FARM II, LLC	
POD 1	February 7, 1974	IRRIG	2N	26E	2	SE-NW			302	23.4	CANYON FARM II, LLC	
POD 1	February 7, 1974	IRRIG	2N	26E	2	NE-SW			302	40.2	CANYON FARM II, LLC	
POD 1	February 7, 1974	IRRIG	2N	26E	2	NW-SW			302	36.9	CANYON FARM II, LLC	
POD 1	February 7, 1974	IRRIG	2N	26E	2	SW-SW			302	34.9	CANYON FARM II, LLC	
POD 1	February 7, 1974	IRRIG	2N	26E	2	SE-SW			302	29.5	CANYON FARM II, LLC	
POD 1	February 7, 1974	IRRIG	2N	26E	3	NE-NE			302	36.2	CANYON FARM II, LLC	
POD 1	February 7, 1974	IRRIG	2N	26E	3	NW-NE			302	39.4	CANYON FARM II, LLC	
POD 1	February 7, 1974	IRRIG	2N	26E	3	SW-NE			302	36.3	CANYON FARM II, LLC	
POD 1	February 7, 1974	IRRIG	2N	26E	3	SE-NE			302	34.8	CANYON FARM II, LLC	
POD 1	February 7, 1974	IRRIG	2N	26E	3	NE-SE			302	39.1	CANYON FARM II, LLC	
POD 1	February 7, 1974	IRRIG	2N	26E	3	NW-SE			302	37.3	CANYON FARM II, LLC	
POD 1	February 7, 1974	IRRIG	2N	26E	3	SW-SE			302	33.6	CANYON FARM II, LLC	
POD 1	February 7, 1974	IRRIG	2N	26E	3	SE-SE			302	33.8	CANYON FARM II, LLC	
POD 1	February 7, 1974	IRRIG	2N	26E	10	NE-NE			302	34.9	CANYON FARM II, LLC	
POD 1	February 7, 1974	IRRIG	2N	26E	10	NW-NE			302	38.1	CANYON FARM II, LLC	
POD 1	February 7, 1974	IRRIG	2N	26E	11	NE-NW			302	29.1	CANYON FARM II, LLC	
POD 1	February 7, 1974	IRRIG	2N	26E	11	NW-NW			302	37.6	CANYON FARM II, LLC	

RECEIVED  
OCT 08 2019  
OWRD



POD 1	February 7, 1974	IRRIG	3N	26E	23	SW-SE		1401	0.7	CANYON FARM II, LLC
POD 1	February 7, 1974	IRRIG	3N	26E	23	SE-SE		1401	1.1	CANYON FARM II, LLC
POD 1	February 7, 1974	IRRIG	3N	26E	26	NE-NE		1401	34.8	CANYON FARM II, LLC
POD 1	February 7, 1974	IRRIG	3N	26E	26	NW-NE		1401	31.5	CANYON FARM II, LLC
POD 1	February 7, 1974	IRRIG	3N	26E	26	SW-NE		1401	23.4	CANYON FARM II, LLC
POD 1	February 7, 1974	IRRIG	3N	26E	26	SE-NE		1401	25.1	CANYON FARM II, LLC
POD 1	February 7, 1974	IRRIG	3N	26E	26	NE-NW		1401	29.4	CANYON FARM II, LLC
POD 1	February 7, 1974	IRRIG	3N	26E	26	NW-NW		1401	26.2	CANYON FARM II, LLC
POD 1	February 7, 1974	IRRIG	3N	26E	26	SW-NW		1401	33.0	CANYON FARM II, LLC
POD 1	February 7, 1974	IRRIG	3N	26E	26	SE-NW		1401	33.3	CANYON FARM II, LLC
POD 1	February 7, 1974	IRRIG	3N	26E	26	NE-SW		1401	18.3	CANYON FARM II, LLC
POD 1	February 7, 1974	IRRIG	3N	26E	26	NW-SW		1401	34.8	CANYON FARM II, LLC
POD 1	February 7, 1974	IRRIG	3N	26E	26	SW-SW		1401	27.8	CANYON FARM II, LLC
POD 1	February 7, 1974	IRRIG	3N	26E	26	SE-SW		1401	12.3	CANYON FARM II, LLC
POD 1	February 7, 1974	IRRIG	3N	26E	27	NE-NE		1401	27.4	CANYON FARM II, LLC
POD 1	February 7, 1974	IRRIG	3N	26E	27	NW-NE		1401	31.6	CANYON FARM II, LLC
POD 1	February 7, 1974	IRRIG	3N	26E	27	SW-NE		1401	36.0	CANYON FARM II, LLC
POD 1	February 7, 1974	IRRIG	3N	26E	27	SE-NE		1401	30.6	CANYON FARM II, LLC
POD 1	February 7, 1974	IRRIG	3N	26E	27	NW-SW		1401	0.6	CANYON FARM II, LLC
POD 1	February 7, 1974	IRRIG	3N	26E	27	SW-SW		1401	7.0	CANYON FARM II, LLC
POD 1	February 7, 1974	IRRIG	3N	26E	27	SE-SW		1401	35.2	CANYON FARM II, LLC
POD 1	February 7, 1974	IRRIG	3N	26E	27	NE-SE		1401	29.9	CANYON FARM II, LLC
POD 1	February 7, 1974	IRRIG	3N	26E	27	NW-SE		1401	1.8	CANYON FARM II, LLC
POD 1	February 7, 1974	IRRIG	3N	26E	27	SW-SE		1401	19.7	CANYON FARM II, LLC
POD 1	February 7, 1974	IRRIG	3N	26E	27	SE-SE		1401	30.5	CANYON FARM II, LLC

RECEIVED  
OCT 08 2019  
OWRD

POD 1	February 7, 1974	IRRIG	3N	26E	28	NW-NW			1506	22.5	CANYON FARM II, LLC	
POD 1	February 7, 1974	IRRIG	3N	26E	28	SW-NW			1506	16.8	CANYON FARM II, LLC	
POD 1	February 7, 1974	IRRIG	3N	26E	28	NE-SW			1506	39.2	CANYON FARM II, LLC	
POD 1	February 7, 1974	IRRIG	3N	26E	28	NW-SW			1506	0.5	CANYON FARM II, LLC	
POD 1	February 7, 1974	IRRIG	3N	26E	28	NW-SW			1506	35.5	CANYON FARM II, LLC	
POD 1	February 7, 1974	IRRIG	3N	26E	28	SW-SW			1506	33.4	CANYON FARM II, LLC	
POD 1	February 7, 1974	IRRIG	3N	26E	28	SE-SW			1506	36.6	CANYON FARM II, LLC	
POD 1	February 7, 1974	IRRIG	3N	26E	28	NE-SE			1506	23.1	CANYON FARM II, LLC	
POD 1	February 7, 1974	IRRIG	3N	26E	28	NW-SE			1506	27.6	CANYON FARM II, LLC	
POD 1	February 7, 1974	IRRIG	3N	26E	28	SW-SE			1506	35.1	CANYON FARM II, LLC	
POD 1	February 7, 1974	IRRIG	3N	26E	28	SE-SE			1506	35.0	CANYON FARM II, LLC	
POD 1	February 7, 1974	IRRIG	3N	26E	29	NE-NE			1506	30.4	CANYON FARM II, LLC	
POD 1	February 7, 1974	IRRIG	3N	26E	29	NW-NE			1506	1.9	CANYON FARM II, LLC	
POD 1	February 7, 1974	IRRIG	3N	26E	29	SW-NE			1506	0.1	CANYON FARM II, LLC	
POD 1	February 7, 1974	IRRIG	3N	26E	29	SE-NE			1506	17.3	CANYON FARM II, LLC	
POD 1	February 7, 1974	IRRIG	3N	26E	33	NW-NE			1506	22.9	CANYON FARM II, LLC	
POD 1	February 7, 1974	IRRIG	3N	26E	33	NE-NW			1506	33.7	CANYON FARM II, LLC	
POD 1	February 7, 1974	IRRIG	3N	26E	33	NW-NW			1506	5.2	CANYON FARM II, LLC	
POD 1	February 7, 1974	IRRIG	3N	26E	33	NW-SE			1506	0.1	CANYON FARM II, LLC	
POD 1	February 7, 1974	IRRIG	3N	26E	34	NE-NE			1401	39.0	CANYON FARM II, LLC	
POD 1	February 7, 1974	IRRIG	3N	26E	34	NW-NE			1401	32.3	CANYON FARM II, LLC	
POD 1	February 7, 1974	IRRIG	3N	26E	34	SW-NE			1401	11.5	CANYON FARM II, LLC	
POD 1	February 7, 1974	IRRIG	3N	26E	34	SE-NE			1401	36.7	CANYON FARM II, LLC	
POD 1	February 7, 1974	IRRIG	3N	26E	34	NE-NW			1401	32.6	CANYON FARM II, LLC	

RECEIVED  
OCT 08 2019  
OWRD



POD 1	February 7, 1974	IRRIG	3N	26E	34	NW-SW			1401	0.4	CANYON FARM II, LLC	
POD 1	February 7, 1974	IRRIG	3N	26E	34	NE-SE			1401	39.4	CANYON FARM II, LLC	
POD 1	February 7, 1974	IRRIG	3N	26E	34	NW-SE			1401	34.0	CANYON FARM II, LLC	
POD 1	February 7, 1974	IRRIG	3N	26E	34	SW-SE			1401	25.7	CANYON FARM II, LLC	
POD 1	February 7, 1974	IRRIG	3N	26E	34	SE-SE			1401	32.4	CANYON FARM II, LLC	
POD 1	February 7, 1974	IRRIG	3N	26E	35	NW-NW			1401	17.1	CANYON FARM II, LLC	
POD 1	February 7, 1974	IRRIG	3N	26E	35	SW-NW			1401	12.7	CANYON FARM II, LLC	
POD 1	February 7, 1974	IRRIG	3N	26E	35	NE-SW			1401	1.7	CANYON FARM II, LLC	
POD 1	February 7, 1974	IRRIG	3N	26E	35	NW-SW			1401	33.3	CANYON FARM II, LLC	
POD 1	February 7, 1974	IRRIG	3N	26E	35	SW-SW			1401	36.3	CANYON FARM II, LLC	
POD 1	February 7, 1974	IRRIG	3N	26E	35	SE-SW			1401	5.2	CANYON FARM II, LLC	
									<b>TOTAL:</b>	<b>2,085.6</b>		

**RECEIVED**  
**OCT 08 2019**  
**OWRD**

EXHIBIT B

TABLE II. - PROPOSED PLACE OF USE - CERTIFICATE 83517

POD# or POA#	PRIORITY DATE	USE	LEGAL DESCRIPTION							ACRES	USER NAME	DINN
			TWP	RNG	SEC	QQ	DLC	GOV'T LOT	TAX LOT			
POD 1	February 7, 1974	IRRIG	2N	26E	2	SW-NE			302	2.2	CANYON FARM II, LLC	
POD 1	February 7, 1974	IRRIG	2N	26E	2	NE-NW			302	27.7	CANYON FARM II, LLC	
POD 1	February 7, 1974	IRRIG	2N	26E	2	NW-NW			302	39.8	CANYON FARM II, LLC	
POD 1	February 7, 1974	IRRIG	2N	26E	2	SW-NW			302	35.6	CANYON FARM II, LLC	
POD 1	February 7, 1974	IRRIG	2N	26E	2	SE-NW			302	24.3	CANYON FARM II, LLC	
POD 1	February 7, 1974	IRRIG	2N	26E	2	NE-SW			302	39.4	CANYON FARM II, LLC	
POD 1	February 7, 1974	IRRIG	2N	26E	2	NW-SW			302	36.6	CANYON FARM II, LLC	
POD 1	February 7, 1974	IRRIG	2N	26E	2	SW-SW			302	35.5	CANYON FARM II, LLC	
POD 1	February 7, 1974	IRRIG	2N	26E	2	SE-SW			302	25.4	CANYON FARM II, LLC	
POD 1	February 7, 1974	IRRIG	2N	26E	2	NW-SE			302	18.8	CANYON FARM II, LLC	
POD 1	February 7, 1974	IRRIG	2N	26E	2	SW-SE			302	1.7	CANYON FARM II, LLC	
POD 1	February 7, 1974	IRRIG	2N	26E	3	NE-NE			302	31.6	CANYON FARM II, LLC	
POD 1	February 7, 1974	IRRIG	2N	26E	3	NW-NE			302	39.9	CANYON FARM II, LLC	
POD 1	February 7, 1974	IRRIG	2N	26E	3	SW-NE			302	33.0	CANYON FARM II, LLC	
POD 1	February 7, 1974	IRRIG	2N	26E	3	SE-NE			302	28.0	CANYON FARM II, LLC	
POD 1	February 7, 1974	IRRIG	2N	26E	3	NE-NW			302	5.4	CANYON FARM II, LLC	
POD 1	February 7, 1974	IRRIG	2N	26E	3	SE-NW			302	12.9	CANYON FARM II, LLC	
POD 1	February 7, 1974	IRRIG	2N	26E	3	NE-SW			302	39.8	CANYON FARM II, LLC	
POD 1	February 7, 1974	IRRIG	2N	26E	3	NW-SW			302	2.8	CANYON FARM II, LLC	
POD 1	February 7, 1974	IRRIG	2N	26E	3	SE-SW			302	14.6	CANYON FARM II, LLC	
POD 1	February 7, 1974	IRRIG	2N	26E	3	NE-SE			302	39.9	CANYON FARM II, LLC	
POD 1	February 7, 1974	IRRIG	2N	26E	3	NW-SE			302	37.0	CANYON FARM II, LLC	
POD 1	February 7, 1974	IRRIG	2N	26E	3	SW-SE			302	34.3	CANYON FARM II, LLC	
POD 1	February 7, 1974	IRRIG	2N	26E	3	SE-SE			302	30.5	CANYON FARM II, LLC	

RECEIVED  
OCT 08 2019  
OWRD



POD 1	February 7, 1974	IRRIG	2N	26E	10	NE-NE			302	33.6	CANYON FARM II, LLC	
POD 1	February 7, 1974	IRRIG	2N	26E	10	NW-NE			302	39.6	CANYON FARM II, LLC	
POD 1	February 7, 1974	IRRIG	2N	26E	10	SW-NE			302	2.7	CANYON FARM II, LLC	
POD 1	February 7, 1974	IRRIG	2N	26E	10	SE-NE			302	1.4	CANYON FARM II, LLC	
POD 1	February 7, 1974	IRRIG	2N	26E	10	NE-NW			302	1.2	CANYON FARM II, LLC	
POD 1	February 7, 1974	IRRIG	2N	26E	11	NE-NW			302	28.4	CANYON FARM II, LLC	
POD 1	February 7, 1974	IRRIG	2N	26E	11	NW-NW			302	39.7	CANYON FARM II, LLC	
POD 1	February 7, 1974	IRRIG	2N	26E	11	SW-NW			302	1.9	CANYON FARM II, LLC	
POD 1	February 7, 1974	IRRIG	2N	26E	11	SE-NW			302	0.5	CANYON FARM II, LLC	
POD 1	February 7, 1974	IRRIG	3N	26E	23	SE-NE			1401	0.1	CANYON FARM II, LLC	
POD 1	February 7, 1974	IRRIG	3N	26E	23	NE-SW			1401	25.7	CANYON FARM II, LLC	
POD 1	February 7, 1974	IRRIG	3N	26E	23	NW-SW			1401	22.8	CANYON FARM II, LLC	
POD 1	February 7, 1974	IRRIG	3N	26E	23	SW-SW			1401	31.0	CANYON FARM II, LLC	
POD 1	February 7, 1974	IRRIG	3N	26E	23	SE-SW			1401	34.8	CANYON FARM II, LLC	
POD 1	February 7, 1974	IRRIG	3N	26E	23	NE-SE			1401	31.2	CANYON FARM II, LLC	
POD 1	February 7, 1974	IRRIG	3N	26E	23	NW-SE			1401	26.3	CANYON FARM II, LLC	
POD 1	February 7, 1974	IRRIG	3N	26E	23	SW-SE			1401	28.2	CANYON FARM II, LLC	
POD 1	February 7, 1974	IRRIG	3N	26E	23	SE-SE			1401	30.4	CANYON FARM II, LLC	
POD 1	February 7, 1974	IRRIG	3N	26E	26	NE-NE			1401	32.3	CANYON FARM II, LLC	
POD 1	February 7, 1974	IRRIG	3N	26E	26	NW-NE			1401	30.3	CANYON FARM II, LLC	
POD 1	February 7, 1974	IRRIG	3N	26E	26	SW-NE			1401	32.1	CANYON FARM II, LLC	
POD 1	February 7, 1974	IRRIG	3N	26E	26	SE-NE			1401	30.5	CANYON FARM II, LLC	
POD 1	February 7, 1974	IRRIG	3N	26E	26	NE-NW			1401	27.9	CANYON FARM II, LLC	
POD 1	February 7, 1974	IRRIG	3N	26E	26	NW-NW			1401	26.2	CANYON FARM II, LLC	
POD 1	February 7, 1974	IRRIG	3N	26E	26	SW-NW			1401	33.9	CANYON FARM II, LLC	
POD 1	February 7, 1974	IRRIG	3N	26E	26	SE-NW			1401	34.4	CANYON FARM II, LLC	
POD 1	February 7, 1974	IRRIG	3N	26E	26	NE-SW			1401	28.3	CANYON FARM II, LLC	
POD 1	February 7, 1974	IRRIG	3N	26E	26	NW-SW			1401	37.6	CANYON FARM II, LLC	
POD 1	February 7, 1974	IRRIG	3N	26E	26	SW-SW			1401	26.2	CANYON FARM II, LLC	
POD 1	February 7, 1974	IRRIG	3N	26E	26	SE-SW			1401	19.2	CANYON FARM II, LLC	

**RECEIVED**  
OCT. 08 2019  
OW/D




POD 1	February 7, 1974	IRRIG	3N	26E	26	NE-SE			1401	13.2	CANYON FARM II, LLC	
POD 1	February 7, 1974	IRRIG	3N	26E	26	NW-SE			1401	39.1	CANYON FARM II, LLC	
POD 1	February 7, 1974	IRRIG	3N	26E	26	SW-SE			1401	33.5	CANYON FARM II, LLC	
POD 1	February 7, 1974	IRRIG	3N	26E	26	SE-SE			1401	5.7	CANYON FARM II, LLC	
POD 1	February 7, 1974	IRRIG	3N	26E	27	NE-NE			1401	16.7	CANYON FARM II, LLC	
POD 1	February 7, 1974	IRRIG	3N	26E	27	NW-NE			1401	21.6	CANYON FARM II, LLC	
POD 1	February 7, 1974	IRRIG	3N	26E	27	SW-NE			1401	37.6	CANYON FARM II, LLC	
POD 1	February 7, 1974	IRRIG	3N	26E	27	SE-NE			1401	33.4	CANYON FARM II, LLC	
POD 1	February 7, 1974	IRRIG	3N	26E	27	NE-NW			1401	1.1	CANYON FARM II, LLC	
POD 1	February 7, 1974	IRRIG	3N	26E	27	SE-NW			1401	5.1	CANYON FARM II, LLC	
POD 1	February 7, 1974	IRRIG	3N	26E	27	SW-SW			1401	7.7	CANYON FARM II, LLC	
POD 1	February 7, 1974	IRRIG	3N	26E	27	SE-SW			1401	37.2	CANYON FARM II, LLC	
POD 1	February 7, 1974	IRRIG	3N	26E	27	NE-SE			1401	37.4	CANYON FARM II, LLC	
POD 1	February 7, 1974	IRRIG	3N	26E	27	NW-SE			1401	2.6	CANYON FARM II, LLC	
POD 1	February 7, 1974	IRRIG	3N	26E	27	SW-SE			1401	15.7	CANYON FARM II, LLC	
POD 1	February 7, 1974	IRRIG	3N	26E	27	SE-SE			1401	29.4	CANYON FARM II, LLC	
POD 1	February 7, 1974	IRRIG	3N	26E	34	NE-NE			1401	39.6	CANYON FARM II, LLC	
POD 1	February 7, 1974	IRRIG	3N	26E	34	NW-NE			1401	30.5	CANYON FARM II, LLC	
POD 1	February 7, 1974	IRRIG	3N	26E	34	SW-NE			1401	11.1	CANYON FARM II, LLC	
POD 1	February 7, 1974	IRRIG	3N	26E	34	SE-NE			1401	35.0	CANYON FARM II, LLC	
POD 1	February 7, 1974	IRRIG	3N	26E	34	NE-NW			1401	37.4	CANYON FARM II, LLC	
POD 1	February 7, 1974	IRRIG	3N	26E	34	NW-NW			1401	7.9	CANYON FARM II, LLC	
POD 1	February 7, 1974	IRRIG	3N	26E	34	NE-SE			1401	38.1	CANYON FARM II, LLC	
POD 1	February 7, 1974	IRRIG	3N	26E	34	NW-SE			1401	32.0	CANYON FARM II, LLC	
POD 1	February 7, 1974	IRRIG	3N	26E	34	SW-SE			1401	24.1	CANYON FARM II, LLC	
POD 1	February 7, 1974	IRRIG	3N	26E	34	SE-SE			1401	28.7	CANYON FARM II, LLC	

**RECEIVED**  
**OCT 08 2019**  
**OWRD**



POD 1	February 7, 1974	IRRIG	3N	26E	35	NW-NW			1401	15.5	CANYON FARM II, LLC	
POD 1	February 7, 1974	IRRIG	3N	26E	35	SW-NW			1401	8.5	CANYON FARM II, LLC	
POD 1	February 7, 1974	IRRIG	3N	26E	35	NE-SW			1401	1.1	CANYON FARM II, LLC	
POD 2	February 7, 1974	IRRIG	3N	26E	35	NW-SW			1401	27.3	CANYON FARM II, LLC	
POD 3	February 7, 1974	IRRIG	3N	26E	35	SW-SW			1401	34.1	CANYON FARM II, LLC	
POD 4	February 7, 1974	IRRIG	3N	26E	35	SE-SW			1401	2.6	CANYON FARM II, LLC	
									<b>TOTAL:</b>	<b>2,085.6</b>		

**RECEIVED**  
**OCT 08 2019**  
**OWRD**



**District Permanent Water Right Transfer Application**

**Supplemental Form A**

**DESCRIPTION OF PROPOSED CHANGE(S) TO A WATER RIGHT**

List only one water right per page. A separate Supplemental Form A must be completed for each certificate, permit, decree, or other right involved in the proposed transfer.

Attach additional copies of Supplemental Form A as needed to describe other certificates, permits, decrees or other rights involved in this transfer.

**1. CURRENT WATER RIGHT INFORMATION**

Water Right Subject to Transfer (check and complete one of the following):

<input checked="" type="checkbox"/> <b>Certificated Right</b>	<u>86856</u>	Certificate Number
<input type="checkbox"/> <b>Adjudicated, Non-certificated Right</b>	_____	Page Number
<input type="checkbox"/> <b>Permit for which Proof has been Approved</b>	-	Date Claim of Beneficial Use Submitted
<input type="checkbox"/> <b>Transferred Right for which Proof has been Filed</b>	-	Date Claim of Beneficial Use Submitted
<input type="checkbox"/> <b>Permit for Supplemental Irrigation</b>	-	Permit Number

- Name on Permit, Certificate, or Decree: Boardman Tree Farm, LLC
- Priority Date(s): July 25, 1973

If there are **multiple Priority Dates** identified on the water right, any information provided in Supplemental Form A of this application must identify which priority date is associated with each of the authorized points of diversion or appropriation and places of use.

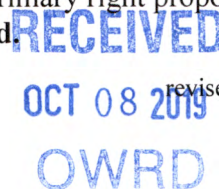
Source(s) of Water to be Affected by Transfer: Columbia River

Tributary to: Pacific Ocean

- Are there **other water rights**, Permits or Ground Water Registrations associated with this land?  
 Yes     No

If "Yes", what are the Permit, Registration or Certificate Numbers? \_\_\_\_\_

Any "layered" water use or a right that is supplemental to a primary right proposed for transfer **must be included in the transfer or be cancelled.**





▪ Certificate Number or other identifying number: 86856

The following information must be provided only for those points of diversion or appropriation that are involved in the transfer.

If a point of diversion or appropriation is not numbered on the decree or water right certificate or permit, assign it a unique number in the following table (e.g. POD #1 or POA(well) #1). Use the number to refer to the point of diversion or appropriation serving the place of use described in Tables I and II. Note: Permanent district transfers do not allow for a change in point of diversion or appropriation to serve the proposed place of use.

Government lot and donation land claim numbers must be included in the table below **only** if the information is reflected on the existing water right.

**Location of Existing Authorized Point(s) of Diversion (POD) or Appropriation (POA):**  
(i.e., the allowed point(s) of diversion or appropriation listed on the water right for the "FROM" or "OFF" lands)

AUTHORIZED POINT(S) of DIVERSION (POD) or APPROPRIATION (POA)							
POD# or POA#	TWP	RNG	SEC	QQ	DLC	GOV'T LOT	MEASURED DISTANCES
POD 1	4 N	25 E	2	NE NW		7	150 FEET SOUTH & 2990 FEET WEST FROM NE CORNER, SECTION 2

RECEIVED  
 OCT 08 2019  
 OWRD







**EXHIBIT A**

<b>TABLE I - AUTHORIZED PLACE OF USE - CERTIFICATE 86856</b>												
POD# or POA#	PRIORITY DATE	USE	LEGAL DESCRIPTION							ACRES	USER NAME	DINN
			TWP	RNG	SEC	QQ	DLC	GOV'T LOT	TAX LOT			
POD 1	July 25, 1973	IRRIG	3N	26E	29	SE-SE			1506	11.9	CANYON FARM II, LLC	
POD 1	July 25, 1973	IRRIG	3N	26E	33	NE-NE			1506	16.5	CANYON FARM II, LLC	
POD 1	July 25, 1973	IRRIG	3N	26E	33	NW-NE			1506	7.1	CANYON FARM II, LLC	
POD 1	July 25, 1973	IRRIG	3N	26E	33	SW-NE			1506	20.4	CANYON FARM II, LLC	
POD 1	July 25, 1973	IRRIG	3N	26E	33	SE-NW			1506	8.8	CANYON FARM II, LLC	
POD 1	July 25, 1973	IRRIG	3N	26E	33	NW-SE			1506	0.2	CANYON FARM II, LLC	
<b>TOTAL:</b>										<b>64.9</b>		

**EXHIBIT B**

<b>TABLE II - PROPOSED PLACE OF USE - CERTIFICATE 86856</b>												
POD# or POA#	PRIORITY DATE	USE	LEGAL DESCRIPTION							ACRES	USER NAME	DINN
			TWP	RNG	SEC	QQ	DLC	GOV'T LOT	TAX LOT			
POD 1	July 25, 1973	IRRIG	3N	26E	21	NE-SE			1506	33.8	CANYON FARM II, LLC	
POD 1	July 25, 1973	IRRIG	3N	26E	21	NW-SE			1506	5.8	CANYON FARM II, LLC	
POD 1	July 25, 1973	IRRIG	3N	26E	21	SE-SE			1506	16.2	CANYON FARM II, LLC	
POD 1	July 25, 1973	IRRIG	3N	26E	22	NW-SW			1506	4.3	CANYON FARM II, LLC	
POD 1	July 25, 1973	IRRIG	3N	26E	22	SW-SW			1506	4.8	CANYON FARM II, LLC	
<b>TOTAL:</b>										<b>64.9</b>		

**RECEIVED**  
**OCT 08 2019**  
**OWRD**





## District Permanent Water Right Transfer Application

### Supplemental Form A

#### DESCRIPTION OF PROPOSED CHANGE(S) TO A WATER RIGHT

List only one water right per page. A separate Supplemental Form A must be completed for each certificate, permit, decree, or other right involved in the proposed transfer.

Attach additional copies of Supplemental Form A as needed to describe other certificates, permits, decrees or other rights involved in this transfer.

#### 1. CURRENT WATER RIGHT INFORMATION

Water Right Subject to Transfer (check and complete one of the following):

<input checked="" type="checkbox"/> Certificated Right	86857	
	Certificate Number	
<input type="checkbox"/> Adjudicated, Non-certificated Right	_____	_____
	Name of Decree	Page Number
<input type="checkbox"/> Permit for which Proof has been Approved	-	_____
	Permit Number	Date Claim of Beneficial Use Submitted
<input type="checkbox"/> Transferred Right for which Proof has been Filed	-	_____
	Previous Transfer Number	Date Claim of Beneficial Use Submitted
<input type="checkbox"/> Permit for Supplemental Irrigation	-	_____
	Permit Number	

- Name on Permit, Certificate, or Decree: Boardman Tree Farm, LLC
- Priority Date(s): February 7, 1974

If there are **multiple Priority Dates** identified on the water right, any information provided in Supplemental Form A of this application must identify which priority date is associated with each of the authorized points of diversion or appropriation and places of use.

Source(s) of Water to be Affected by Transfer: Columbia River

Tributary to: Pacific Ocean

- Are there **other water rights**, Permits or Ground Water Registrations associated with this land?
  - Yes     No

If "Yes", what are the Permit, Registration or Certificate Numbers? \_\_\_\_\_

Any "layered" water use or a right that is supplemental to a primary right proposed for transfer **must be included in the transfer or be cancelled.**

▪ Certificate Number or other identifying number: 86857

The following information must be provided only for those points of diversion or appropriation that are involved in the transfer.

If a point of diversion or appropriation is not numbered on the decree or water right certificate or permit, assign it a unique number in the following table (e.g. POD #1 or POA(well) #1). Use the number to refer to the point of diversion or appropriation serving the place of use described in Tables I and II. Note: Permanent district transfers do not allow for a change in point of diversion or appropriation to serve the proposed place of use.

Government lot and donation land claim numbers must be included in the table below **only** if the information is reflected on the existing water right.

**Location of Existing Authorized Point(s) of Diversion (POD) or Appropriation (POA):**  
(i.e., the allowed point(s) of diversion or appropriation listed on the water right for the "FROM" or "OFF" lands)

AUTHORIZED POINT(S) of DIVERSION (POD) or APPROPRIATION (POA)							
POD# or POA#	TWP	RNG	SEC	QQ	DLC	GOV'T LOT	MEASURED DISTANCES
POD 1	4 N	25 E	2	NE NW		7	150 FEET SOUTH & 2990 FEET WEST FROM NE CORNER, SECTION 2

RECEIVED  
OCT 08 2019  
OWRD









EXHIBIT A

TABLE I - AUTHORIZED PLACE OF USE - CERTIFICATE 86857												
POD# or POA#	PRIORITY DATE	USE	LEGAL DESCRIPTION							ACRES	USER NAME	DINN
			TWP	RNG	SEC	QQ	DLC	GOV'T LOT	TAX LOT			
POD 1	February 7, 1974	IRRIG	2N	26E	2	SW-NE			302	2.2	CANYON FARM II, LLC	
POD 1	February 7, 1974	IRRIG	2N	26E	2	NW-SE			302	16.8	CANYON FARM II, LLC	
POD 1	February 7, 1974	IRRIG	2N	26E	2	SW-SE			302	1.6	CANYON FARM II, LLC	
POD 1	February 7, 1974	IRRIG	2N	26E	3	NE-NW		3	302	4.1	CANYON FARM II, LLC	
POD 1	February 7, 1974	IRRIG	2N	26E	3	SE-NW			302	17.2	CANYON FARM II, LLC	
POD 1	February 7, 1974	IRRIG	2N	26E	3	NE-SW			302	38.4	CANYON FARM II, LLC	
POD 1	February 7, 1974	IRRIG	2N	26E	3	NW-SW			302	2.1	CANYON FARM II, LLC	
POD 1	February 7, 1974	IRRIG	2N	26E	3	SE-SW			302	12.0	CANYON FARM II, LLC	
POD 1	February 7, 1974	IRRIG	3N	26E	33	NE-NE			1506	9.9	CANYON FARM II, LLC	
POD 1	February 7, 1974	IRRIG	3N	26E	33	SE-NE			1506	38.7	CANYON FARM II, LLC	
POD 1	February 7, 1974	IRRIG	3N	26E	33	NE-SE			1506	5.9	CANYON FARM II, LLC	
POD 1	February 7, 1974	IRRIG	3N	26E	34	NW-NW			1506	7.7	CANYON FARM II, LLC	
POD 1	February 7, 1974	IRRIG	3N	26E	34	SW-NW			1506	4.0	CANYON FARM II, LLC	
POD 1	February 7, 1974	IRRIG	3N	26E	34	NW-SW			1506	0.3	CANYON FARM II, LLC	
<b>TOTAL:</b>										<b>160.9</b>		

RECEIVED  
OCT. 08 2019  
OWRD

EXHIBIT B

TABLE II - PROPOSED PLACE OF USE - CERTIFICATE 86857												
POD# or POA#	PRIORITY DATE	USE	LEGAL DESCRIPTION							ACRES	USER NAME	DINN
			TWP	RNG	SEC	QQ	DLC	GOV'T LOT	TAX LOT			
POD 1	February 7, 1974	IRRIG	3N	26E	21	NE-SE			1506	1.4	CANYON FARM II, LLC	
POD 1	February 7, 1974	IRRIG	3N	26E	21	NW-SE			1506	9.9	CANYON FARM II, LLC	
POD 1	February 7, 1974	IRRIG	3N	26E	21	SW-SE			1506	16.7	CANYON FARM II, LLC	
POD 1	February 7, 1974	IRRIG	3N	26E	21	SE-SE			1506	12.5	CANYON FARM II, LLC	
POD 1	February 7, 1974	IRRIG	3N	26E	33	NE-NE			1506	27.9	CANYON FARM II, LLC	
POD 1	February 7, 1974	IRRIG	3N	26E	33	NW-NE			1506	7.6	CANYON FARM II, LLC	
POD 1	February 7, 1974	IRRIG	3N	26E	33	SW-NE			1506	16.9	CANYON FARM II, LLC	
POD 1	February 7, 1974	IRRIG	3N	26E	33	SE-NE			1506	40.0	CANYON FARM II, LLC	
POD 1	February 7, 1974	IRRIG	3N	26E	33	NE-SE			1506	6.1	CANYON FARM II, LLC	
POD 1	February 7, 1974	IRRIG	3N	26E	33	NW-SE			1506	0.2	CANYON FARM II, LLC	
POD 1	February 7, 1974	IRRIG	3N	26E	34	NW-NW			1506	6.7	CANYON FARM II, LLC	
POD 1	February 7, 1974	IRRIG	3N	26E	34	SW-NW			1506	14.9	CANYON FARM II, LLC	
POD 1	February 7, 1974	IRRIG	3N	26E	34	NW-SW			1506	0.1	CANYON FARM II, LLC	
<b>TOTAL:</b>										<b>160.9</b>		

RECEIVED  
OCT 08 2019  
OWRD





## District Permanent Water Right Transfer Application

### Supplemental Form A

#### DESCRIPTION OF PROPOSED CHANGE(S) TO A WATER RIGHT

List only one water right per page. A separate Supplemental Form A must be completed for each certificate, permit, decree, or other right involved in the proposed transfer.

Attach additional copies of Supplemental Form A as needed to describe other certificates, permits, decrees or other rights involved in this transfer.

#### 1. CURRENT WATER RIGHT INFORMATION

Water Right Subject to Transfer (check and complete one of the following):

<input checked="" type="checkbox"/> Certificated Right	86992	
	Certificate Number	
<input type="checkbox"/> Adjudicated, Non-certificated Right	_____	_____
	Name of Decree	Page Number
<input type="checkbox"/> Permit for which Proof has been Approved	-	_____
	Permit Number	Date Claim of Beneficial Use Submitted
<input type="checkbox"/> Transferred Right for which Proof has been Filed	-	_____
	Previous Transfer Number	Date Claim of Beneficial Use Submitted
<input type="checkbox"/> Permit for Supplemental Irrigation	-	_____
	Permit Number	

- Name on Permit, Certificate, or Decree: Boardman Tree Farm, LLC
- Priority Date(s): July 25, 1973

If there are **multiple Priority Dates** identified on the water right, any information provided in Supplemental Form A of this application must identify which priority date is associated with each of the authorized points of diversion or appropriation and places of use.

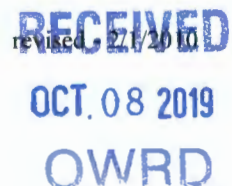
Source(s) of Water to be Affected by Transfer: Columbia River

Tributary to: Pacific Ocean

- Are there **other water rights**, Permits or Ground Water Registrations associated with this land?
  - Yes     No

If “Yes”, what are the Permit, Registration or Certificate Numbers? \_\_\_\_\_

Any “layered” water use or a right that is supplemental to a primary right proposed for transfer **must be included in the transfer or be cancelled.**



▪ Certificate Number or other identifying number: 86992

The following information must be provided only for those points of diversion or appropriation that are involved in the transfer.

If a point of diversion or appropriation is not numbered on the decree or water right certificate or permit, assign it a unique number in the following table (e.g. POD #1 or POA(well) #1). Use the number to refer to the point of diversion or appropriation serving the place of use described in Tables I and II. Note: Permanent district transfers do not allow for a change in point of diversion or appropriation to serve the proposed place of use.

Government lot and donation land claim numbers must be included in the table below **only** if the information is reflected on the existing water right.

**Location of Existing Authorized Point(s) of Diversion (POD) or Appropriation (POA):**  
(i.e., the allowed point(s) of diversion or appropriation listed on the water right for the "FROM" or "OFF" lands)

AUTHORIZED POINT(S) of DIVERSION (POD) or APPROPRIATION (POA)							
POD# or POA#	TWP	RNG	SEC	QQ	DLC	GOV'T LOT	MEASURED DISTANCES
POD 1	4 N	25 E	2	NE NW		7	150 FEET SOUTH & 2990 FEET WEST FROM NE CORNER, SECTION 2

RECEIVED  
OCT. 08 2019  
OWRD









EXHIBIT A

TABLE I - AUTHORIZED PLACE OF USE - CERTIFICATE 86992												
POD# or POA#	PRIORITY DATE	USE	LEGAL DESCRIPTION							ACRES	USER NAME	DINN
			TWP	RNG	SEC	QQ	DLC	GOV'T LOT	TAX LOT			
POD 1	July 25, 1973	IRRIG	3N	26E	16	NW-SW			1506	5.2	CANYON FARM II, LLC	
POD 1	July 25, 1973	IRRIG	3N	26E	16	SW-SW			1506	2.8	CANYON FARM II, LLC	
POD 1	July 25, 1973	IRRIG	3N	26E	17	NE-SE			1506	4.4	CANYON FARM II, LLC	
POD 1	July 25, 1973	IRRIG	3N	26E	17	NW-SE			1506	0.9	CANYON FARM II, LLC	
POD 1	July 25, 1973	IRRIG	3N	26E	17	SW-SE			1506	0.9	CANYON FARM II, LLC	
POD 1	July 25, 1973	IRRIG	3N	26E	17	SE-SE			1506	1.2	CANYON FARM II, LLC	
POD 1	July 25, 1973	IRRIG	3N	26E	20	NE-NE			1506	2.5	CANYON FARM II, LLC	
POD 1	July 25, 1973	IRRIG	3N	26E	20	NW-NE			1506	0.5	CANYON FARM II, LLC	
POD 1	July 25, 1973	IRRIG	3N	26E	20	SW-NE			1506	0.5	CANYON FARM II, LLC	
POD 1	July 25, 1973	IRRIG	3N	26E	20	SE-NE			1506	0.7	CANYON FARM II, LLC	
POD 1	July 25, 1973	IRRIG	3N	26E	20	NE-SE			1506	1.5	CANYON FARM II, LLC	
POD 1	July 25, 1973	IRRIG	3N	26E	20	NW-SE			1506	0.2	CANYON FARM II, LLC	
POD 1	July 25, 1973	IRRIG	3N	26E	20	SW-SE			1506	0.3	CANYON FARM II, LLC	
POD 1	July 25, 1973	IRRIG	3N	26E	20	SE-SE			1506	0.5	CANYON FARM II, LLC	
POD 1	July 25, 1973	IRRIG	3N	26E	21	NW-NW			1506	4.7	CANYON FARM II, LLC	
POD 1	July 25, 1973	IRRIG	3N	26E	21	SW-NW			1506	3.6	CANYON FARM II, LLC	
POD 1	July 25, 1973	IRRIG	3N	26E	21	NW-SW			1506	4.2	CANYON FARM II, LLC	
POD 1	July 25, 1973	IRRIG	3N	26E	21	SW-SW			1506	7.1	CANYON FARM II, LLC	

RECEIVED  
OCT 08 2019  
OWRD

POD 1	July 25, 1973	IRRIG	3N	26E	21	NW-NW			1506	4.7	CANYON FARM II, LLC	
POD 1	July 25, 1973	IRRIG	3N	26E	21	SW-NW			1506	3.6	CANYON FARM II, LLC	
POD 1	July 25, 1973	IRRIG	3N	26E	21	NW-SW			1506	4.2	CANYON FARM II, LLC	
POD 1	July 25, 1973	IRRIG	3N	26E	21	SW-SW			1506	7.1	CANYON FARM II, LLC	
POD 1	July 25, 1973	IRRIG	3N	26E	26	NE-SE			1401	26.6	CANYON FARM II, LLC	
POD 1	July 25, 1973	IRRIG	3N	26E	26	NW-SE			1401	35.0	CANYON FARM II, LLC	
POD 1	July 25, 1973	IRRIG	3N	26E	26	SW-SE			1401	34.6	CANYON FARM II, LLC	
POD 1	July 25, 1973	IRRIG	3N	26E	26	SE-SE			1401	13.8	CANYON FARM II, LLC	
POD 1	July 25, 1973	IRRIG	3N	26E	28	SW-NE			1506	1.5	CANYON FARM II, LLC	
POD 1	July 25, 1973	IRRIG	3N	26E	28	SW-NW			1506	11.2	CANYON FARM II, LLC	
POD 1	July 25, 1973	IRRIG	3N	26E	28	SE-NW			1506	14.4	CANYON FARM II, LLC	
POD 1	July 25, 1973	IRRIG	3N	26E	28	NW-SW			1506	3.1	CANYON FARM II, LLC	
POD 1	July 25, 1973	IRRIG	3N	26E	29	SE-NE			1506	6.0	CANYON FARM II, LLC	
POD 1	July 25, 1973	IRRIG	3N	26E	29	NE-SE			1506	29.3	CANYON FARM II, LLC	
POD 1	July 25, 1973	IRRIG	3N	26E	29	SE-SE			1506	7.9	CANYON FARM II, LLC	
<b>TOTAL:</b>										<b>225.1</b>		



**EXHIBIT B**

<b>TABLE II - PROPOSED PLACE OF USE - CERTIFICATE 86992</b>												
<b>POD# or POA#</b>	<b>PRIORITY DATE</b>	<b>USE</b>	<b>LEGAL DESCRIPTION</b>							<b>ACRES</b>	<b>USER NAME</b>	<b>DINN</b>
			<b>TWP</b>	<b>RNG</b>	<b>SEC</b>	<b>QQ</b>	<b>DLC</b>	<b>GOV'T LOT</b>	<b>TAX LOT</b>			
POD 1	July 25, 1973	IRRIG	3N	26E	21	SE-SE			1506	8.0	CANYON FARM II, LLC	
POD 1	July 25, 1973	IRRIG	3N	26E	28	SW-SW			1506	4.9	CANYON FARM II, LLC	
POD 1	July 25, 1973	IRRIG	3N	26E	28	SE-SW			1506	18.2	CANYON FARM II, LLC	
POD 1	July 25, 1973	IRRIG	3N	26E	28	NE-SE			1506	19.4	CANYON FARM II, LLC	
POD 1	July 25, 1973	IRRIG	3N	26E	28	NW-SE			1506	23.4	CANYON FARM II, LLC	
POD 1	July 25, 1973	IRRIG	3N	26E	28	SW-SE			1506	37.7	CANYON FARM II, LLC	
POD 1	July 25, 1973	IRRIG	3N	26E	28	SE-SE			1506	31.4	CANYON FARM II, LLC	
POD 1	July 25, 1973	IRRIG	3N	26E	33	NE-NE			1506	2.6	CANYON FARM II, LLC	
POD 1	July 25, 1973	IRRIG	3N	26E	33	NW-NE			1506	14.5	CANYON FARM II, LLC	
POD 1	July 25, 1973	IRRIG	3N	26E	33	SW-NE			1506	0.4	CANYON FARM II, LLC	
POD 1	July 25, 1973	IRRIG	3N	26E	33	NE-NW			1506	36.1	CANYON FARM II, LLC	
POD 1	July 25, 1973	IRRIG	3N	26E	33	NW-NW			1506	12.4	CANYON FARM II, LLC	
POD 1	July 25, 1973	IRRIG	3N	26E	33	SW-NW			1506	3.2	CANYON FARM II, LLC	
POD 1	July 25, 1973	IRRIG	3N	26E	33	SE-NW			1506	12.9	CANYON FARM II, LLC	
<b>TOTAL:</b>										<b>225.1</b>		



**District Permanent Water Right Transfer Application**

**Supplemental Form A**

**DESCRIPTION OF PROPOSED CHANGE(S) TO A WATER RIGHT**

List only one water right per page. A separate Supplemental Form A must be completed for each certificate, permit, decree, or other right involved in the proposed transfer.

Attach additional copies of Supplemental Form A as needed to describe other certificates, permits, decrees or other rights involved in this transfer.

**1. CURRENT WATER RIGHT INFORMATION**

Water Right Subject to Transfer (check and complete one of the following):

<input checked="" type="checkbox"/> Certificated Right	<u>86993</u>	Certificate Number
<input type="checkbox"/> Adjudicated, Non-certificated Right	_____	Page Number
<input type="checkbox"/> Permit for which Proof has been Approved	<u>-</u>	Date Claim of Beneficial Use Submitted
<input type="checkbox"/> Transferred Right for which Proof has been Filed	<u>-</u>	Date Claim of Beneficial Use Submitted
<input type="checkbox"/> Permit for Supplemental Irrigation	<u>-</u>	Permit Number

- Name on Permit, Certificate, or Decree: Boardman Tree Farm, LLC
- Priority Date(s): February 7, 1974

If there are **multiple Priority Dates** identified on the water right, any information provided in Supplemental Form A of this application must identify which priority date is associated with each of the authorized points of diversion or appropriation and places of use.

Source(s) of Water to be Affected by Transfer: Columbia River

Tributary to: Pacific Ocean

- Are there **other water rights**, Permits or Ground Water Registrations associated with this land?  
 Yes     No

If “Yes”, what are the Permit, Registration or Certificate Numbers? \_\_\_\_\_

Any “layered” water use or a right that is supplemental to a primary right proposed for transfer **must be included in the transfer or be cancelled.**

**RECEIVED**  
revised 2/1/2010  
**OCT. 08 2019**  
**OWRD**



▪ Certificate Number or other identifying number: 86993

The following information must be provided only for those points of diversion or appropriation that are involved in the transfer.

If a point of diversion or appropriation is not numbered on the decree or water right certificate or permit, assign it a unique number in the following table (e.g. POD #1 or POA(well) #1). Use the number to refer to the point of diversion or appropriation serving the place of use described in Tables I and II. Note: Permanent district transfers do not allow for a change in point of diversion or appropriation to serve the proposed place of use.

Government lot and donation land claim numbers must be included in the table below **only** if the information is reflected on the existing water right.

**Location of Existing Authorized Point(s) of Diversion (POD) or Appropriation (POA):**  
(i.e., the allowed point(s) of diversion or appropriation listed on the water right for the "FROM" or "OFF" lands)

AUTHORIZED POINT(S) of DIVERSION (POD) or APPROPRIATION (POA)							
POD# or POA#	TWP	RNG	SEC	QQ	DLC	GOV'T LOT	MEASURED DISTANCES
POD 1	4 N	25 E	2	NE NW		7	150 FEET SOUTH & 2990 FEET WEST FROM NE CORNER, SECTION 2

**RECEIVED**  
**OCT 08 2019**  
**OWRD**





▪ Certificate Number or other identifying number: 86993

**TABLE II. – PROPOSED PLACE OF USE - SEE EXHIBIT B OR ATTACHED EXCEL SPREADSHEET**

POD / POA #	PRIORITY DATE	USE	LEGAL DESCRIPTION						ACRES	USER NAME	DINN	
			TWP	RNG	SEC	QQ	DLC	GOV'T LOT				TAX LOT
										<b>TOTAL:</b>		

**RECEIVED**  
**OCT. 08 2019**  
**OWRD**

EXHIBIT A

TABLE I - AUTHORIZED PLACE OF USE - CERTIFICATE 86993												
POD# or POA#	PRIORITY DATE	USE	LEGAL DESCRIPTION							ACRES	USER NAME	DINN
			TWP	RNG	SEC	QQ	DLC	GOV'T LOT	TAX LOT			
POD 1	February 7, 1974	IRRIG	2N	26E	2	NE-NW			302	0.7	CANYON FARM II, LLC	
POD 1	February 7, 1974	IRRIG	2N	26E	2	SW-NW			302	5.3	CANYON FARM II, LLC	
POD 1	February 7, 1974	IRRIG	2N	26E	2	SE-NW			302	12.4	CANYON FARM II, LLC	
POD 1	February 7, 1974	IRRIG	2N	26E	2	NW-SW			302	2.7	CANYON FARM II, LLC	
POD 1	February 7, 1974	IRRIG	2N	26E	2	SW-SW			302	4.8	CANYON FARM II, LLC	
POD 1	February 7, 1974	IRRIG	2N	26E	2	SE-SW			302	0.6	CANYON FARM II, LLC	
POD 1	February 7, 1974	IRRIG	2N	26E	2	NW-SE			302	0.2	CANYON FARM II, LLC	
POD 1	February 7, 1974	IRRIG	2N	26E	2	SW-SE			302	0.7	CANYON FARM II, LLC	
POD 1	February 7, 1974	IRRIG	2N	26E	3	NE-NE			302	2.8	CANYON FARM II, LLC	
POD 1	February 7, 1974	IRRIG	2N	26E	3	SW-NE			302	2.5	CANYON FARM II, LLC	
POD 1	February 7, 1974	IRRIG	2N	26E	3	SE-NE			302	4.2	CANYON FARM II, LLC	
POD 1	February 7, 1974	IRRIG	2N	26E	3	NE-NW			302	3.1	CANYON FARM II, LLC	
POD 1	February 7, 1974	IRRIG	2N	26E	3	SE-NW			302	9.8	CANYON FARM II, LLC	
POD 1	February 7, 1974	IRRIG	2N	26E	3	SE-SW			302	0.8	CANYON FARM II, LLC	
POD 1	February 7, 1974	IRRIG	2N	26E	3	NW-SE			302	1.8	CANYON FARM II, LLC	
POD 1	February 7, 1974	IRRIG	2N	26E	3	SW-SE			302	1.6	CANYON FARM II, LLC	
POD 1	February 7, 1974	IRRIG	2N	26E	3	SE-SE			302	5.1	CANYON FARM II, LLC	

RECEIVED  
OCT 08 2019  
OWRD



POD 1	February 7, 1974	IRRIG	3N	26E	14	SW-NW			1401	3.0	CANYON FARM II, LLC	
POD 1	February 7, 1974	IRRIG	3N	26E	14	SE-NW			1401	6.4	CANYON FARM II, LLC	
POD 1	February 7, 1974	IRRIG	3N	26E	14	NE-SW			1401	8.1	CANYON FARM II, LLC	
POD 1	February 7, 1974	IRRIG	3N	26E	14	NW-SW			1401	4.6	CANYON FARM II, LLC	
POD 1	February 7, 1974	IRRIG	3N	26E	14	SW-SW			1401	3.8	CANYON FARM II, LLC	
POD 1	February 7, 1974	IRRIG	3N	26E	14	SE-SW			1401	6.1	CANYON FARM II, LLC	
POD 1	February 7, 1974	IRRIG	3N	26E	15	NW-NE			1506	7.4	CANYON FARM II, LLC	
POD 1	February 7, 1974	IRRIG	3N	26E	15	SW-NE			1506	8.4	CANYON FARM II, LLC	
POD 1	February 7, 1974	IRRIG	3N	26E	15	SE-NE			1506	1.1	CANYON FARM II, LLC	
POD 1	February 7, 1974	IRRIG	3N	26E	15	NE-SE			1506	12.6	CANYON FARM II, LLC	
POD 1	February 7, 1974	IRRIG	3N	26E	15	NW-SE			1506	6.0	CANYON FARM II, LLC	
POD 1	February 7, 1974	IRRIG	3N	26E	15	SE-SE			1506	7.6	CANYON FARM II, LLC	
POD 1	February 7, 1974	IRRIG	3N	26E	21	NE-SW			1506	15.5	CANYON FARM II, LLC	
POD 1	February 7, 1974	IRRIG	3N	26E	21	NW-SW			1506	4.0	CANYON FARM II, LLC	
POD 1	February 7, 1974	IRRIG	3N	26E	21	NE-SE			1506	8.7	CANYON FARM II, LLC	
POD 1	February 7, 1974	IRRIG	3N	26E	21	NW-SE			1506	10.3	CANYON FARM II, LLC	
POD 1	February 7, 1974	IRRIG	3N	26E	22	NE-NE			1506	10.2	CANYON FARM II, LLC	
POD 1	February 7, 1974	IRRIG	3N	26E	22	SE-NE			1506	7.3	CANYON FARM II, LLC	
POD 1	February 7, 1974	IRRIG	3N	26E	22	NE-SW			1506	16.9	CANYON FARM II, LLC	
POD 1	February 7, 1974	IRRIG	3N	26E	22	NW-SW			1506	16.0	CANYON FARM II, LLC	
POD 1	February 7, 1974	IRRIG	3N	26E	22	SE-SW			1506	1.6	CANYON FARM II, LLC	
POD 1	February 7, 1974	IRRIG	3N	26E	22	NE-SE			1506	11.3	CANYON FARM II, LLC	
POD 1	February 7, 1974	IRRIG	3N	26E	22	NW-SE			1506	2.4	CANYON FARM II, LLC	
POD 1	February 7, 1974	IRRIG	3N	26E	22	SW-SE			1506	4.1	CANYON FARM II, LLC	
POD 1	February 7, 1974	IRRIG	3N	26E	22	SE-SE			1506	6.3	CANYON FARM II, LLC	

RECEIVED  
OCT 08 2019  
OWRD



POD 1	February 7, 1974	IRRIG	3N	26E	23	NE-NE			1401	2.7	CANYON FARM II, LLC	
POD 1	February 7, 1974	IRRIG	3N	26E	23	NW-NE			1401	2.7	CANYON FARM II, LLC	
POD 1	February 7, 1974	IRRIG	3N	26E	23	SW-NE			1401	7.9	CANYON FARM II, LLC	
POD 1	February 7, 1974	IRRIG	3N	26E	23	SE-NE			1401	7.7	CANYON FARM II, LLC	
POD 1	February 7, 1974	IRRIG	3N	26E	23	NE-NW			1401	9.0	CANYON FARM II, LLC	
POD 1	February 7, 1974	IRRIG	3N	26E	23	NW-NW			1401	6.0	CANYON FARM II, LLC	
POD 1	February 7, 1974	IRRIG	3N	26E	23	SW-NW			1401	5.9	CANYON FARM II, LLC	
POD 1	February 7, 1974	IRRIG	3N	26E	23	SE-NW			1401	5.8	CANYON FARM II, LLC	
POD 1	February 7, 1974	IRRIG	3N	26E	23	NE-SW			1401	7.3	CANYON FARM II, LLC	
POD 1	February 7, 1974	IRRIG	3N	26E	23	NW-SW			1401	6.6	CANYON FARM II, LLC	
POD 1	February 7, 1974	IRRIG	3N	26E	23	SW-SW			1401	4.4	CANYON FARM II, LLC	
POD 1	February 7, 1974	IRRIG	3N	26E	23	SE-SW			1401	5.1	CANYON FARM II, LLC	
POD 1	February 7, 1974	IRRIG	3N	26E	23	NE-SE			1401	3.5	CANYON FARM II, LLC	
POD 1	February 7, 1974	IRRIG	3N	26E	23	NW-SE			1401	1.8	CANYON FARM II, LLC	
POD 1	February 7, 1974	IRRIG	3N	26E	23	SW-SE			1401	9.5	CANYON FARM II, LLC	
POD 1	February 7, 1974	IRRIG	3N	26E	23	SE-SE			1401	7.8	CANYON FARM II, LLC	
POD 1	February 7, 1974	IRRIG	3N	26E	26	NE-NE			1401	4.2	CANYON FARM II, LLC	
POD 1	February 7, 1974	IRRIG	3N	26E	26	NW-NE			1401	7.6	CANYON FARM II, LLC	
POD 1	February 7, 1974	IRRIG	3N	26E	26	SW-NE			1401	4.7	CANYON FARM II, LLC	
POD 1	February 7, 1974	IRRIG	3N	26E	26	SE-NE			1401	2.0	CANYON FARM II, LLC	
POD 1	February 7, 1974	IRRIG	3N	26E	26	NE-NW			1401	6.7	CANYON FARM II, LLC	
POD 1	February 7, 1974	IRRIG	3N	26E	26	NW-NW			1401	6.2	CANYON FARM II, LLC	
POD 1	February 7, 1974	IRRIG	3N	26E	26	SW-NW			1401	2.3	CANYON FARM II, LLC	
POD 1	February 7, 1974	IRRIG	3N	26E	26	SE-NW			1401	0.9	CANYON FARM II, LLC	
POD 1	February 7, 1974	IRRIG	3N	26E	26	NE-SW			1401	12.6	CANYON FARM II, LLC	
POD 1	February 7, 1974	IRRIG	3N	26E	26	NW-SW			1401	1.4	CANYON FARM II, LLC	
POD 1	February 7, 1974	IRRIG	3N	26E	26	SW-SW			1401	10.3	CANYON FARM II, LLC	
POD 1	February 7, 1974	IRRIG	3N	26E	26	SE-SW			1401	20.5	CANYON FARM II, LLC	

RECEIVED  
OCT 08 2019  
OWRD



POD 1	February 7, 1974	IRRIG	3N	26E	27	NE-NE		1401	6.7	CANYON FARM II, LLC	
POD 1	February 7, 1974	IRRIG	3N	26E	27	NW-NE		1401	7.1	CANYON FARM II, LLC	
POD 1	February 7, 1974	IRRIG	3N	26E	27	SW-NE		1401	2.0	CANYON FARM II, LLC	
POD 1	February 7, 1974	IRRIG	3N	26E	27	SE-NE		1401	0.5	CANYON FARM II, LLC	
POD 1	February 7, 1974	IRRIG	3N	26E	27	NE-NW		1401	2.5	CANYON FARM II, LLC	
POD 1	February 7, 1974	IRRIG	3N	26E	27	SE-NW		1401	6.0	CANYON FARM II, LLC	
POD 1	February 7, 1974	IRRIG	3N	26E	27	SW-SW		1401	1.0	CANYON FARM II, LLC	
POD 1	February 7, 1974	IRRIG	3N	26E	27	NE-SE		1401	0.4	CANYON FARM II, LLC	
POD 1	February 7, 1974	IRRIG	3N	26E	27	SW-SE		1401	10.2	CANYON FARM II, LLC	
POD 1	February 7, 1974	IRRIG	3N	26E	27	SE-SE		1401	8.7	CANYON FARM II, LLC	
POD 1	February 7, 1974	IRRIG	3N	26E	28	NW-NW		1506	11.1	CANYON FARM II, LLC	
POD 1	February 7, 1974	IRRIG	3N	26E	28	SW-SW		1506	1.6	CANYON FARM II, LLC	
POD 1	February 7, 1974	IRRIG	3N	26E	28	SE-SW		1506	2.6	CANYON FARM II, LLC	
POD 1	February 7, 1974	IRRIG	3N	26E	28	NE-SE		1506	0.5	CANYON FARM II, LLC	
POD 1	February 7, 1974	IRRIG	3N	26E	28	NW-SE		1506	9.0	CANYON FARM II, LLC	
POD 1	February 7, 1974	IRRIG	3N	26E	28	SW-SE		1506	3.9	CANYON FARM II, LLC	
POD 1	February 7, 1974	IRRIG	3N	26E	28	SE-SE		1506	4.0	CANYON FARM II, LLC	
POD 1	February 7, 1974	IRRIG	3N	26E	29	NE-NE		1506	1.0	CANYON FARM II, LLC	
POD 1	February 7, 1974	IRRIG	3N	26E	33	NE-NE		1506	2.0	CANYON FARM II, LLC	
POD 1	February 7, 1974	IRRIG	3N	26E	33	NW-NE		1506	1.3	CANYON FARM II, LLC	
POD 1	February 7, 1974	IRRIG	3N	26E	33	SW-NE		1506	13.8	CANYON FARM II, LLC	
POD 1	February 7, 1974	IRRIG	3N	26E	33	NW-NW		1506	1.3	CANYON FARM II, LLC	
POD 1	February 7, 1974	IRRIG	3N	26E	33	NE-SE		1506	0.3	CANYON FARM II, LLC	
POD 1	February 7, 1974	IRRIG	3N	26E	33	NW-SE		1506	0.7	CANYON FARM II, LLC	

RECEIVED  
OCT 08 2019  
OWRD

POD 1	February 7, 1974	IRRIG	3N	26E	34	NW-NE			1401	3.4	CANYON FARM II, LLC	
POD 1	February 7, 1974	IRRIG	3N	26E	34	SW-NE			1401	10.1	CANYON FARM II, LLC	
POD 1	February 7, 1974	IRRIG	3N	26E	34	SE-NE			1401	2.1	CANYON FARM II, LLC	
POD 1	February 7, 1974	IRRIG	3N	26E	34	NE-NW			1401	0.7	CANYON FARM II, LLC	
POD 1	February 7, 1974	IRRIG	3N	26E	34	NW-NW			1506/1401	4.7	CANYON FARM II, LLC	
POD 1	February 7, 1974	IRRIG	3N	26E	34	NW-SE			1401	1.1	CANYON FARM II, LLC	
POD 1	February 7, 1974	IRRIG	3N	26E	34	SW-SE			1401	1.5	CANYON FARM II, LLC	
POD 1	February 7, 1974	IRRIG	3N	26E	34	SE-SE			1401	6.8	CANYON FARM II, LLC	
POD 1	February 7, 1974	IRRIG	3N	26E	35	NW-NW			1401	1.2	CANYON FARM II, LLC	
POD 1	February 7, 1974	IRRIG	3N	26E	35	SW-NW			1401	2.8	CANYON FARM II, LLC	
POD 1	February 7, 1974	IRRIG	3N	26E	35	SW-SW			1401	2.2	CANYON FARM II, LLC	
POD 1	February 7, 1974	IRRIG	3N	26E	35	SE-SW			1401	1.7	CANYON FARM II, LLC	
									<b>TOTAL:</b>	<b>558.4</b>		

**RECEIVED**  
**OCT. 08 2019**  
**OWRD**



**EXHIBIT B**

**TABLE II. - PROPOSED PLACE OF USE - CERTIFICATE 86993**

POD# or POA#	PRIORITY DATE	USE	LEGAL DESCRIPTION							ACRES	USER NAME	DINN
			TWP	RNG	SEC	QQ	DLC	GOV'T LOT	TAX LOT			
POD 1	February 7, 1974	IRRIG	3N	26E	14	NE-NW			1401	25.8	CANYON FARM II, LLC	
POD 1	February 7, 1974	IRRIG	3N	26E	14	NW-NW			1401	24.5	CANYON FARM II, LLC	
POD 1	February 7, 1974	IRRIG	3N	26E	14	SW-NW			1401	33.0	CANYON FARM II, LLC	
POD 1	February 7, 1974	IRRIG	3N	26E	14	SE-NW			1401	35.1	CANYON FARM II, LLC	
POD 1	February 7, 1974	IRRIG	3N	26E	14	NE-SW			1401	26.5	CANYON FARM II, LLC	
POD 1	February 7, 1974	IRRIG	3N	26E	14	NW-SW			1401	25.2	CANYON FARM II, LLC	
POD 1	February 7, 1974	IRRIG	3N	26E	14	SW-SW			1401	32.2	CANYON FARM II, LLC	
POD 1	February 7, 1974	IRRIG	3N	26E	14	SE-SW			1401	34.2	CANYON FARM II, LLC	
POD 1	February 7, 1974	IRRIG	3N	26E	15	NE-NE			1506	25.8	CANYON FARM II, LLC	
POD 1	February 7, 1974	IRRIG	3N	26E	15	SW-NE			1506	13.2	CANYON FARM II, LLC	
POD 1	February 7, 1974	IRRIG	3N	26E	15	SE-NE			1506	35.4	CANYON FARM II, LLC	
POD 1	February 7, 1974	IRRIG	3N	26E	15	NE-SE			1506	2.0	CANYON FARM II, LLC	
POD 1	February 7, 1974	IRRIG	3N	26E	15	NW-SE			1506	2.5	CANYON FARM II, LLC	

**RECEIVED**  
**OCT 08 2019**  
**OWRD**

POD 1	February 7, 1974	IRRIG	3N	26E	23	NE-NE			1401	29.2	CANYON FARM II, LLC	
POD 1	February 7, 1974	IRRIG	3N	26E	23	NW-NE			1401	27.6	CANYON FARM II, LLC	
POD 1	February 7, 1974	IRRIG	3N	26E	23	SW-NE			1401	30.2	CANYON FARM II, LLC	
POD 1	February 7, 1974	IRRIG	3N	26E	23	SE-NE			1401	32.4	CANYON FARM II, LLC	
POD 1	February 7, 1974	IRRIG	3N	26E	23	NE-NW			1401	26.0	CANYON FARM II, LLC	
POD 1	February 7, 1974	IRRIG	3N	26E	23	NW-NW			1401	24.7	CANYON FARM II, LLC	
POD 1	February 7, 1974	IRRIG	3N	26E	23	SW-NW			1401	33.3	CANYON FARM II, LLC	
POD 1	February 7, 1974	IRRIG	3N	26E	23	SE-NW			1401	35.3	CANYON FARM II, LLC	
POD 1	February 7, 1974	IRRIG	3N	26E	23	NE-SW			1401	0.7	CANYON FARM II, LLC	
POD 1	February 7, 1974	IRRIG	3N	26E	23	NW-SW			1401	0.6	CANYON FARM II, LLC	
POD 1	February 7, 1974	IRRIG	3N	26E	23	NW-SE			1401	3.0	CANYON FARM II, LLC	
<b>TOTAL:</b>										<b>558.4</b>		

**RECEIVED**  
**OCT 08 2019**  
**OWRD**




**Application for Water Right  
Transfer  
Consent by Deeded Landowner**



**Oregon Water Resources Department**  
725 Summer Street NE, Suite A  
Salem, Oregon 97301-1266  
(503) 986-0900  
www.wrd.state.or.us


**State of Oregon** )  
 )ss  
**County of Morrow** )


I, Cody Easterday in my capacity as Managing Member of Easterday Farms Dairy, LLC mailing address 5235 Industrial Way, Pasco, WA 99301, telephone number 509-547-9600, duly sworn depose and say that Easterday Farms Dairy, LLC consents to the proposed change(s) to Water Right Certificate Numbers 80062, 86992, and 86993 described in a Transfer Application (T- *N/A - unknown* ) submitted by Canyon Farm II, LLC, on the property in tax lot number(s) 1506 and 1401, Sections 14, 15,16,17, 20, 21, 22, 23, 26, 27, 28, 29, 30, 33, 34, 35; Township 3N; Range 26 East, W.M. and Sections 2, 3; Township 2N; Range 26 East, W.M.; located at 77200 Poleline Rd., Boardman, OR 97818.

  
\_\_\_\_\_  
Signature of Affiant

7/30/19  
\_\_\_\_\_  
Date


Subscribed and Sworn to before me this 30 day of July, 2019.



  
\_\_\_\_\_  
Notary Public for Oregon

My commission expires Jan 11, 2020.

**Application for Water Right  
Transfer  
Consent by Deeded Landowner**



**Oregon Water Resources Department**  
725 Summer Street NE, Suite A  
Salem, Oregon 97301-1266  
(503) 986-0900  
www.wrd.state.or.us

State of Oregon )  
 )ss  
County of Morrow )

I, Frank Tiegs in my capacity as owner of Baker Produce South, Inc., mailing address PO Box 3110, Pasco, WA 99302, telephone number 509-545-4545, duly sworn depose and say that Baker Produce South, Inc. consents to the proposed change(s) to Water Right Certificate Numbers 80062 and 83517 described in a Transfer Application (T- *N/A - unknown*) submitted by Canyon Farm II, LLC, on the property in tax lot number(s) 1506 and 1401, Sections 14, 15,16,17, 20, 21, 22, 23, 26, 27, 28, 29, 30, 33, 34, 35; Township 3N; Range 26 East, W.M. and Sections 2, 3, 10, 11; Township 2N; Range 26 East, W.M.; located at 777200 Poleline Rd., Boardman, OR 97818.


Frank Tiegs  
Signature of Affiant

7-30-19  
Date

\_\_\_\_\_  
Signature of Affiant

\_\_\_\_\_  
Date

Subscribed and Sworn to before me this 30 day of July, 2019.



William I Porfily  
Notary Public for Oregon

My commission expires Jan 11, 2020

**RECEIVED**  
**OCT 08 2019**  
**OWRD**