



State of Oregon
 Water Resources Department
 725 Summer Street NE, Suite A
 Salem, Oregon 97301-1266
 (503) 986-0900

Application for Permanent Water Right Transfer

Part 1 of 5 – Minimum Requirements Checklist

This transfer application will be returned if Parts 1 through 5 and all required attachments are not completed and included.
 For questions, please call (503) 986-0900, and ask for Transfer Section.

Check all items included with this application. (N/A = Not Applicable)

- Part 1 – Completed Minimum Requirements Checklist.
- Part 2 – Completed Transfer Application Map Checklist.
- Part 3 – Application Fee, payable by check to the Oregon Water Resources Department, and completed Fee Worksheet, page 3. Try the new online fee calculator at: http://apps.wrd.state.or.us/apps/misc/wrd_fee_calculator. If you have questions, call Customer Service at (503) 986-0801.
- Part 4 – Completed Applicant Information and Signature.
- Part 5 – Information about Water Rights to be Transferred: **How many water rights are to be transferred? 5 List them here: 2545, 53122, 82164, 86784, 53743**
 Please include a separate Part 5 for each water right. (See instructions on page 6)

Attachments:

- Completed Transfer Application Map.
- Completed Evidence of Use Affidavit and supporting documentation.
- N/A Affidavit(s) of Consent from Landowner(s) (if the applicant does not own the land the water right is on.)
- N/A Supplemental Form D – For water rights served by or issued in the name of an irrigation district. Complete when the transfer applicant is not the irrigation district.
- N/A Oregon Water Resources Department’s Land Use Information Form with approval and signature (or signed land use form receipt stub) from each local land use authority in which water is to be diverted, conveyed, and/or used. Not required if water is to be diverted, conveyed, and/or used only on federal lands or if **all** of the following apply: a) a change in place of use only, b) no structural changes, c) the use of water is for irrigation only, and d) the use is located within an irrigation district or an exclusive farm use zone.
- N/A Water Well Report/Well Log for changes in point(s) of appropriation (well(s)) or additional point(s) of appropriation.
- N/A Geologist Report for a change from a surface water point of diversion to a ground water point of appropriation (well), if the proposed well is more than 500’ from the surface water source and more than 1000’ upstream or downstream from the point of diversion. See OAR 690-380-2130 for requirements and applicability.

(For Staff Use Only)

WE ARE RETURNING YOUR APPLICATION FOR THE FOLLOWING REASON(S):

<input type="checkbox"/> Application fee not enclosed/insufficient	<input type="checkbox"/> Map not included or incomplete
<input type="checkbox"/> Land Use Form not enclosed or incomplete	<input type="checkbox"/> Part _____ is incomplete
<input type="checkbox"/> Additional signature(s) required	
Other/Explanation _____	
Staff: _____ 503-986-0_____	Date: ____/____/____

RECEIVED
 OCT 21 2019
 OWRD

Part 2 of 5 – Transfer Application Map Checklist

Your transfer application will be returned if any of the map requirements listed below are not met.

Please be sure that the transfer application map you submit includes all the required items and matches the existing water right map. Check all boxes that apply.

- N/A Certified Water Right Examiner (CWRE) Stamp and Original Signature. For a list of CWREs, see http://apps.wrd.state.or.us/apps/wr/cwre_license_view/. CWRE stamp and signature are not required for substitutions.
- N/A If **more than three** water rights are involved, separate maps are needed for each water right.
- Permanent quality printed with dark ink on good quality paper.
- The size of the map can be 8½ x 11 inches, 8½ x 14 inches, 11 x 17 inches, or up to 30 x 30 inches. For 30 x 30 inch maps, one extra copy is required.
- A north arrow, a legend, and scale.
- The scale of the map must be: 1 inch = 400 feet, 1 inch = 1,320 feet, the scale of the Final Proof/Claim of Beneficial Use Map (the map used when the permit was certificated), the scale of the county assessor map if the scale is not smaller than 1 inch = 1,320 feet, or a scale that has been pre-approved by the Department.
- Township, Range, Section, ¼ ¼, DLC, Government Lot, and other recognized public land survey lines.
- Tax lot boundaries (property lines) are required. Tax lot numbers are recommended.
- Major physical features including rivers and creeks showing direction of flow, lakes and reservoirs, roads, and railroads.
- Major water delivery system features from the point(s) of diversion/appropriation such as main pipelines, canals, and ditches.
- Existing place of use that includes separate hachuring for each water right, priority date, and use including number of acres in each quarter-quarter section, government lot, or in each quarter-quarter section as projected within government lots, donation land claims, or other recognized public land survey subdivisions. If less than the entirety of the water right is being changed, a separate hachuring is needed for lands left unchanged.
- N/A Proposed place of use that includes separate hachuring for each water right, priority date, and use including number of acres in each quarter-quarter section, government lot, or in each quarter-quarter section as projected within government lots, donation land claims, or other recognized public land survey subdivisions.
- Existing point(s) of diversion or well(s) with distance and bearing or coordinates from a recognized survey corner. This information can be found in your water right certificate or permit.
- N/A If you are proposing a change in point(s) of diversion or well(s), show the proposed location and label it clearly with distance and bearing or coordinates. If GPS coordinates are used, latitude-longitude coordinates may be expressed as either degrees-minutes-seconds with at least one digit after the decimal (example – 42°32'15.5") or degrees-decimal with five or more digits after the decimal (example – 42.53764°).

RECEIVED
OCT 21 2019
OWRD

Part 4 of 5 – Applicant Information and Signature

Applicant Information

APPLICANT/BUSINESS NAME Broken Spur Ranch LLC		PHONE NO.	ADDITIONAL CONTACT NO.
ADDRESS 30522 Oldfield Street			FAX NO.
CITY Hermiston	STATE OR	ZIP 97838	E-MAIL
BY PROVIDING AN E-MAIL ADDRESS, CONSENT IS GIVEN TO RECEIVE ALL CORRESPONDENCE FROM THE DEPARTMENT ELECTRONICALLY. COPIES OF THE FINAL ORDER DOCUMENTS WILL ALSO BE MAILED.			

Agent Information – The agent is authorized to represent the applicant in all matters relating to this application.

AGENT/BUSINESS NAME Michele Wright Sims Consultant LLC		PHONE NO. 541-408-4777	ADDITIONAL CONTACT NO.
ADDRESS 14865 Checkrein			FAX NO.
CITY Sisters	STATE OR	ZIP 97759	E-MAIL sims.mw@gmail.com
BY PROVIDING AN E-MAIL ADDRESS, CONSENT IS GIVEN TO RECEIVE ALL CORRESPONDENCE FROM THE DEPARTMENT ELECTRONICALLY. COPIES OF THE FINAL ORDER DOCUMENTS WILL ALSO BE MAILED.			

Explain in your own words what you propose to accomplish with this transfer application, and why:
Transfer water to reflect installation of center pivot irrigation equipment.

If you need additional space, continue on a separate piece of paper and attach to the application as "Attachment 1".

Check this box if this project is fully or partially funded by the American Recovery and Reinvestment Act. (Federal stimulus dollars)

Check One Box

- By signing this application, I understand that, upon receipt of the draft preliminary determination and prior to Department approval of the transfer, I will be required to provide landownership information and evidence that I am authorized to pursue the transfer as identified in OAR 690-380-4010(5); **OR**
- I affirm the applicant is a municipality as defined in ORS 540.510(3)(b) and that the right is in the name of the municipality or a predecessor; **OR**
- I affirm the applicant is an entity with the authority to condemn property and is acquiring by condemnation the property to which the water right proposed for transfer is appurtenant and have supporting documentation.

RECEIVED

OCT 21 2019

OWRD

By my signature below, I confirm that I understand:

- Prior to Department approval of the transfer application, I may be required to submit payment to the Department for publication of a notice in a newspaper with general circulation in the area where the water right is located, once per week for two consecutive weeks. If more than one qualifying newspaper is available, I suggest publishing the notice in the following newspaper: _____.
- Amendments to the application may only be made in response to the Department's Draft Preliminary Determination (DPD). The applicant will have a period of at least 30 days to amend the application to address any issues identified by the Department in the DPD, or to withdraw the application. Note that amendments may be subject to additional fees, pursuant to ORS 536.050.
- Failure to complete an approved change in place of use and/or change in character of use, will result in loss of the water right (OAR 690-380-6010).

I (we) affirm that the information contained in this application is true and accurate.



Applicant signature [Signature]
 Applicant signature _____

Print Name (and Title if applicable) Berto Medelez JR.

Date 9-12-19

Print Name (and Title if applicable) _____

Date _____

Is the applicant the sole owner of the land on which the water right, or portion thereof, proposed for transfer is located? Yes No *If NO, include signatures of all deeded landowners (and mailing and/or e-mail addresses if different than the applicant's) or attach affidavits of consent (and mailing and/or e-mail addresses) from all landowners or individuals/entities to which the water right(s) were conveyed.*

Check the following boxes that apply:

- The applicant is responsible for completion of change(s). Notices and correspondence should continue to be sent to the applicant.
- The receiving landowner will be responsible for completing the proposed change(s) after the final order is issued. Copies of notices and correspondence should be sent to this landowner.
- Both the receiving landowner and applicant will be responsible for completion of change(s). Copies of notices and correspondence should be sent to this landowner and the applicant.

At this time, are the lands in this transfer application in the process of being sold? Yes No

If YES, and you know who the new landowner will be, please complete the receiving landowner information table below. If you do not know who the new landowner will be, then a request for assignment will have to be filed for at a later date.

If a property sells, the certificated water right(s) located on the land belong to the new owner, unless a sale agreement or other document states otherwise. For more information see:

<http://www.oregon.gov/owrd/docs/transfer-propertytransactions.pdf>

RECEIVING LANDOWNER NAME same as applicant			PHONE NO.	ADDITIONAL CONTACT NO.
ADDRESS			FAX NO.	
CITY	STATE	ZIP	E-MAIL	

Describe any special ownership circumstances here: _____

- Check here if any of the water rights proposed for transfer are or will be located within or served by an irrigation or other water district. (Tip: Complete and attach Supplemental Form D.)

IRRIGATION DISTRICT NAME NA	ADDRESS		
CITY	STATE	ZIP	

- Check here if water for any of the rights supplied under a water service agreement or other contract for stored water with a federal agency or other entity.

ENTITY NAME NA	ADDRESS		
CITY	STATE	ZIP	

To meet State Land Use Consistency Requirements, you must list all county, city, municipal corporation, or tribal governments within whose jurisdiction water will be diverted, conveyed or used.

ENTITY NAME Umatilla County Planning Department	ADDRESS		
CITY Pendleton	STATE Oregon	ZIP 97801	

RECEIVED
OCT 21 2019
OWRD

Part 5 of 5 – Water Right Information

Please use a separate Part 5 for each water right being changed. See instructions on page 6, to copy and paste additional Part 5s, or to add additional rows to tables within the form.

CERTIFICATE # 2545

Description of Water Delivery System

System capacity: 1.32 cubic feet per second (cfs) OR
 _____ gallons per minute (gpm)

Describe the current water delivery system or the system that was in place at some time within the last five years. Include information on the pumps, canals, pipelines, and sprinklers used to divert, convey, and apply the water at the authorized place of use. **Water is pumped from creek into distribution system.**

Table 1. Location of Authorized and Proposed Point(s) of Diversion (POD) or Appropriation (POA)
 (Note: If the POD/POA name is not specified on the certificate, assign it a name or number here.)

POD/POA Name or Number	Is this POD/POA Authorized on the Certificate or is it Proposed?	If POA, OWRD Well Log ID# (or Well ID Tag # L-___)	Twp		Rng		Sec	¼ ¼		Tax Lot, DLC or Gov't Lot	Measured Distances (from a recognized survey corner)
POD	<input checked="" type="checkbox"/> Authorized <input type="checkbox"/> Proposed		1	S	32	E	33	SE	NW	800	1345' S and 830' W from N/4 Corner of Sec. 33
	<input type="checkbox"/> Authorized <input type="checkbox"/> Proposed										
	<input type="checkbox"/> Authorized <input type="checkbox"/> Proposed										
	<input type="checkbox"/> Authorized <input type="checkbox"/> Proposed										

Check all type(s) of change(s) proposed below (change "CODES" are provided in parentheses):

- | | |
|--|---|
| <input checked="" type="checkbox"/> Place of Use (POU) | <input type="checkbox"/> Supplemental Use to Primary Use (S to P) |
| <input type="checkbox"/> Character of Use (USE) | <input type="checkbox"/> Point of Appropriation/Well (POA) |
| <input type="checkbox"/> Point of Diversion (POD) | <input type="checkbox"/> Additional Point of Appropriation (APOA) |
| <input type="checkbox"/> Additional Point of Diversion (APOD) | <input type="checkbox"/> Substitution (SUB) |
| <input type="checkbox"/> Surface Water POD to Ground Water POA (SW/GW) | <input type="checkbox"/> Government Action POD (GOV) |

Will all of the proposed changes affect the entire water right?

- Yes Complete only the Proposed ("to" or "on" lands) section of Table 2 on the next page. Use the "CODES" listed above to describe the proposed changes.
- No Complete all of Table 2 to describe the portion of the water right to be changed.

RECEIVED
 OCT 21 2019
 OWRD

Please use and attach additional pages of Table 2 as needed.
See page 6 for instructions.

Do you have questions about how to fill-out the tables?
Contact the Department at 503-986-0900 and ask for Transfer Staff.

Table 2. Description of Changes to Water Right Certificate # 2545

List the change proposed for the acreage in each ¼ ¼. If more than one change is proposed, specify the acreage associated with each change.
If there is more than one POD/POA involved in the proposed changes, specify the acreage associated with each POD/POA.

AUTHORIZED (the "from" or "off" lands) The listing that appears on the certificate BEFORE PROPOSED CHANGES List only that part or portion of the water right that will be changed.													Proposed Changes (see "CODES" from previous page)	PROPOSED (the "to" or "on" lands) The listing as it would appear AFTER PROPOSED CHANGES are made.										
Twp	Rng	Sec	¼ ¼	Tax Lot	Gvt Lot or DLC	Acres	Type of USE listed on Certificate	POD(s) or POA(s) (name or number from Table 1)	Priority Date	Twp	Rng	Sec		¼ ¼	Tax Lot	Gvt Lot or DLC	Acres	New Type of USE	POD(s)/ POA(s) to be used (from Table 1)	Priority Date				
EXAMPLE																								
2	S	9	E 15	NE NW	100	15.0	Irrigation	POD #1 POD #2	1901	POU/POD	2	S	9	E W	NW NW	500	1	10.0	POD #5	1901				
1	S	32	E 28	NW NW	800	NA	4.0	IR	POD	1891	POU	1	S	32	E 28	NW NW	800	NA	5.6	NA	POD	1891		
"	"	"	"	SW NW	"	20.6	IR	"	"	POU	"	"	"	"	SW NW	"	17.9	"	"	"	"			
"	"	"	"	SE NW	"	4.5	IR	"	"	POU	"	"	"	"	SE NW	"	6.0	"	"	"	"			
"	"	"	"	NE SW	"	11.5	IR	"	"	POU	"	"	"	"	NE SW	"	8.6	"	"	"	"			
"	"	"	"	NW SW	"	8.5	IR	"	"	POU	"	"	"	"	NW SW	"	16.2	"	"	"	"			
"	"	"	"	SW SW	"	10.5	IR	"	"	POU	"	"	"	"	SW SW	"	8.8	"	"	"	"			
"	"	"	"	SE SW	"	3.0	IR	"	"	POU	"	"	"	"	SE SW	"	5.9	"	"	"	"			
"	"	"	"	NE NW	"	22.0	IR	"	"	POU	"	"	"	33	NE NW	"	19.8	"	"	"	"			
"	"	"	"	NW NW	"	2.0	IR	"	"	POU	"	"	"	"	NW NW	"	3.0	"	"	"	"			
"	"	"	"	SE NW	"	9.0	IR	"	"	POU	"	"	"	"	SE NW	"	3.8	"	"	"	"			
										POU														
TOTAL ACRES:						95.6						TOTAL ACRES:						95.6						

Additional remarks: supplemental rights will transfer with the primary rights.

RECEIVED

OCT 21 2019

For Place of Use or Character of Use Changes

Are there other water right certificates, water use permits or ground water registrations associated with the "from" or the "to" lands? Yes No

If YES, list the certificate, water use permit, or ground water registration numbers: 82164 (supplemental).



Pursuant to ORS 540.510, any "layered" water use such as an irrigation right that is supplemental to a primary right proposed for transfer must be included in the transfer or be cancelled. Any change to a ground water registration must be filed separately in a ground water registration modification application.

For Substitution (ground water supplemental irrigation will be substituted for surface water primary irrigation)

Ground water supplemental Permit or Certificate # _____;

Surface water primary Certificate # _____.

For a change from Supplemental Irrigation Use to Primary Irrigation Use

Identify the primary certificate to be cancelled. Certificate # _____

For a change in point(s) of appropriation (well(s)) or additional point(s) of appropriation:

Well log(s) are attached for each authorized and proposed well(s) that are clearly labeled and associated with the corresponding well(s) in Table 1 above and on the accompanying application map.

Tip: You may search for well logs on the Department's web page at:

http://apps.wrd.state.or.us/apps/gw/well_log/Default.aspx

AND/OR

Describe the construction of the authorized and proposed well(s) in Table 3 for any wells that do not have a well log. For *proposed wells not yet constructed or built*, provide "a best estimate" for each requested information element in the table. The Department recommends you consult a licensed well driller, geologist, or certified water right examiner to assist with assembling the information necessary to complete Table 3.

Table 3. Construction of Point(s) of Appropriation

Any well(s) in this listing must be clearly tied to corresponding well(s) described in Table 1 and shown on the accompanying application map. Failure to provide the information will delay the processing of your transfer application until it is received. The information is necessary for the department to assess whether the proposed well(s) will access the same source aquifer as the authorized point(s) of appropriation (POA). The Department is prohibited by law from approving POA changes that do not access the same source aquifer.

Proposed or Authorized POA Name or Number	Is well already built? (Yes or No)	If an existing well: OWRD Well ID Tag No. L-	Total well depth	Casing Diameter	Casing Intervals (feet)	Seal depth(s) (intervals)	Perforated or screened intervals (in feet)	Static water level of completed well (in feet)	Source aquifer (sand, gravel, basalt, etc.)	Well -specific rate (cfs or gpm). If less than full rate of water right
na										

RECEIVED

OCT 21 2019
TACS

Part 5 of 5 – Water Right Information

CERTIFICATE # 53122

Description of Water Delivery System

System capacity: 0.81 cubic feet per second (cfs) OR
 _____ gallons per minute (gpm)

Describe the current water delivery system or the system that was in place at some time within the last five years. Include information on the pumps, canals, pipelines, and sprinklers used to divert, convey, and apply the water at the authorized place of use. **water is pumped from creek (via a pumping station) into the system**

Table 1. Location of Authorized and Proposed Point(s) of Diversion (POD) or Appropriation (POA)
 (Note: If the POD/POA name is not specified on the certificate, assign it a name or number here.)

POD/POA Name or Number	Is this POD/POA Authorized on the Certificate or is it Proposed?	If POA, OWRD Well Log ID# (or Well ID Tag # L-___)	Twp		Rng		Sec	¼ ¼		Tax Lot, DLC or Gov't Lot	Measured Distances (from a recognized survey corner)
POD	<input checked="" type="checkbox"/> Authorized <input type="checkbox"/> Proposed		1	S	32	E	28				none specified
	<input type="checkbox"/> Authorized <input type="checkbox"/> Proposed										
	<input type="checkbox"/> Authorized <input type="checkbox"/> Proposed										
	<input type="checkbox"/> Authorized <input type="checkbox"/> Proposed										

Check all type(s) of change(s) proposed below (change “CODES” are provided in parentheses):

- | | |
|--|---|
| <input checked="" type="checkbox"/> Place of Use (POU) | <input type="checkbox"/> Supplemental Use to Primary Use (S to P) |
| <input type="checkbox"/> Character of Use (USE) | <input type="checkbox"/> Point of Appropriation/Well (POA) |
| <input type="checkbox"/> Point of Diversion (POD) | <input type="checkbox"/> Additional Point of Appropriation (APOA) |
| <input type="checkbox"/> Additional Point of Diversion (APOD) | <input type="checkbox"/> Substitution (SUB) |
| <input type="checkbox"/> Surface Water POD to Ground Water POA (SW/GW) | <input type="checkbox"/> Government Action POD (GOV) |

Will all of the proposed changes affect the entire water right?

- Yes Complete only the Proposed (“to” or “on” lands) section of Table 2 on the next page. Use the “CODES” listed above to describe the proposed changes.
- No Complete all of Table 2 to describe the portion of the water right to be changed.

RECEIVED

OCT 21 2019

**OWRD
13276**

Please use and attach additional pages of Table 2 as needed.
See page 6 for instructions.

Do you have questions about how to fill-out the tables?
Contact the Department at 503-986-0900 and ask for Transfer Staff.

Table 2. Description of Changes to Water Right Certificate # 53122

List the change proposed for the acreage in each 1/4 1/4. If more than one change is proposed, specify the acreage associated with each change.
If there is more than one POD/POA involved in the proposed changes, specify the acreage associated with each POD/POA.

AUTHORIZED (the "from" or "off" lands) The listing that appears on the certificate BEFORE PROPOSED CHANGES List only that part or portion of the water right that will be changed.													Proposed Changes (see "CODES" from previous page)	PROPOSED (the "to" or "on" lands) The listing as it would appear AFTER PROPOSED CHANGES are made.												
Twp	Rng	Sec	1/4	1/4	Tax Lot	Gvt Lot or DLC	Acres	Type of USE listed on Certificate	POD(s) or POA(s) (name or number from Table 1)	Priority Date	Twp	Rng		Sec	1/4	1/4	Tax Lot	Gvt Lot or DLC	Acres	New Type of USE	POD(s)/ POA(s) to be used (from Table 1)	Priority Date				
EXAMPLE																										
2	S	9	E	15	NE	NW	100		15.0	Irrigation	POD #1 POD #2	1901	POU/POD	2	S	9	E	1	NW	NW	500	1	10.0		POD #5	1901
														2	S	9	E	2	SW	NW	500		5.0		POD #6	1901
1	S	32	E	28	NE	NW	800		4.2	IR	POD	1909	POU	1	S	32	E	28	NE	NW	800		3.7	NA		1909
"	"			28	NW	NW	800		15.8	IR		"		"	"			28	NW	NW	800		16.2			"
"	"			28	SE	NW	800		1.5	IR		"		"	"			28	SW	NW	800		1.6			"
TOTAL ACRES:							21.5							TOTAL ACRES:							21.5					

Additional remarks: Supplemental rights will transfer with the primary.

RECEIVED

OCT 21 2019

13276

OWRD

For Place of Use or Character of Use Changes

Are there other water right certificates, water use permits or ground water registrations associated with the "from" or the "to" lands? Yes No

If YES, list the certificate, water use permit, or ground water registration numbers: 82164, 53743 (suppl).



Pursuant to ORS 540.510, any "layered" water use such as an irrigation right that is supplemental to a primary right proposed for transfer must be included in the transfer or be cancelled. Any change to a ground water registration must be filed separately in a ground water registration modification application.

For Substitution (ground water supplemental irrigation will be substituted for surface water primary irrigation)

Ground water supplemental Permit or Certificate # _____;
Surface water primary Certificate # _____.

For a change from Supplemental Irrigation Use to Primary Irrigation Use

Identify the primary certificate to be cancelled. Certificate # _____

For a change in point(s) of appropriation (well(s)) or additional point(s) of appropriation:

Well log(s) are attached for each authorized and proposed well(s) that are clearly labeled and associated with the corresponding well(s) in Table 1 above and on the accompanying application map.

Tip: You may search for well logs on the Department's web page at:

http://apps.wrd.state.or.us/apps/gw/well_log/Default.aspx

AND/OR

Describe the construction of the authorized and proposed well(s) in Table 3 for any wells that do not have a well log. For *proposed wells not yet constructed or built*, provide "a best estimate" for each requested information element in the table. The Department recommends you consult a licensed well driller, geologist, or certified water right examiner to assist with assembling the information necessary to complete Table 3.

Table 3. Construction of Point(s) of Appropriation

Any well(s) in this listing must be clearly tied to corresponding well(s) described in Table 1 and shown on the accompanying application map. Failure to provide the information will delay the processing of your transfer application until it is received. The information is necessary for the department to assess whether the proposed well(s) will access the same source aquifer as the authorized point(s) of appropriation (POA). The Department is prohibited by law from approving POA changes that do not access the same source aquifer.

Proposed or Authorized POA Name or Number	Is well already built? (Yes or No)	If an existing well: OWRD Well ID Tag No. L-	Total well depth	Casing Diameter	Casing Intervals (feet)	Seal depth(s) (intervals)	Perforated or screened intervals (in feet)	Static water level of completed well (in feet)	Source aquifer (sand, gravel, basalt, etc.)	Well -specific rate (cfs or gpm). If less than full rate of water right
na										

RECEIVED

OCT 21 2019

Part 5 of 5 – Water Right Information

CERTIFICATE # 82164

Description of Water Delivery System

System capacity: **1.0** cubic feet per second (cfs) OR
 _____ gallons per minute (gpm)

Describe the current water delivery system or the system that was in place at some time within the last five years. Include information on the pumps, canals, pipelines, and sprinklers used to divert, convey, and apply the water at the authorized place of use. **Water is pumped from well into the distribution system.**

Table 1. Location of Authorized and Proposed Point(s) of Diversion (POD) or Appropriation (POA)
 (Note: If the POD/POA name is not specified on the certificate, assign it a name or number here.)

POD/POA Name or Number	Is this POD/POA Authorized on the Certificate or is it Proposed?	If POA, OWRD Well Log ID# (or Well ID Tag # L-___)	Twp	Rng	Sec	¼	¼	Tax Lot, DLC or Gov't Lot	Measured Distances (from a recognized survey corner)
Well 1	<input checked="" type="checkbox"/> Authorized <input type="checkbox"/> Proposed	UMAT112	1 S	32 E	28	SE	NW	800	610' North and 1350' East from W/4 Cor. Sec. 28
Well 2	<input type="checkbox"/> Authorized <input checked="" type="checkbox"/> Proposed	UMAT5829	1 S	32 E	21	SE	SW	800	733' North and 1429' East from SW Cor. Sec. 21
Well 3	<input type="checkbox"/> Authorized <input checked="" type="checkbox"/> Proposed	UMAT54384	1 S	32 E	21	NE	SW	204	250' South and 1020' West from C/4 Cor. Sec. 21
	<input type="checkbox"/> Authorized <input type="checkbox"/> Proposed								

Check all type(s) of change(s) proposed below (change "CODES" are provided in parentheses):

- | | |
|--|--|
| <input checked="" type="checkbox"/> Place of Use (POU) | <input type="checkbox"/> Supplemental Use to Primary Use (S to P) |
| <input type="checkbox"/> Character of Use (USE) | <input type="checkbox"/> Point of Appropriation/Well (POA) |
| <input type="checkbox"/> Point of Diversion (POD) | <input checked="" type="checkbox"/> Additional Point of Appropriation (APOA) |
| <input type="checkbox"/> Additional Point of Diversion (APOD) | <input type="checkbox"/> Substitution (SUB) |
| <input type="checkbox"/> Surface Water POD to Ground Water POA (SW/GW) | <input type="checkbox"/> Government Action POD (GOV) |

Will all of the proposed changes affect the entire water right?

- Yes Complete only the Proposed ("to" or "on" lands) section of Table 2 on the next page. Use the "CODES" listed above to describe the proposed changes.
- No Complete all of Table 2 to describe the portion of the water right to be changed.

RECEIVED

OCT 21 2019

OWRD

13276

Please use and attach additional pages of Table 2 as needed.
See page 6 for instructions.

Do you have questions about how to fill-out the tables?
Contact the Department at 503-986-0900 and ask for Transfer Staff.

Table 2. Description of Changes to Water Right Certificate # 82164

List the change proposed for the acreage in each ¼ ¼. If more than one change is proposed, specify the acreage associated with each change.
If there is more than one POD/POA involved in the proposed changes, specify the acreage associated with each POD/POA.

AUTHORIZED (the "from" or "off" lands) The listing that appears on the certificate BEFORE PROPOSED CHANGES List only that part or portion of the water right that will be changed.											Proposed Changes (see "CODES" from previous page)	PROPOSED (the "to" or "on" lands) The listing as it would appear AFTER PROPOSED CHANGES are made.															
Twp	Rng	Sec	¼	¼	Tax Lot	Gvt Lot or DLC	Acres	Type of USE listed on Certificate	POD(s) or POA(s) (name or number from Table 1)	Priority Date		Twp	Rng	Sec	¼	¼	Tax Lot	Gvt Lot or DLC	Acres	New Type of USE	POD(s)/ POA(s) to be used (from Table 1)	Priority Date					
EXAMPLE																											
2	S	9	E	15	NE	NW	100		15.0	Irrigation	POD #1 POD #2	1901	POU/POD	2	S	9	E	1	NW	NW	500	1	10.0	POD #5	1901		
1	S	32	E	28	NW	SW	800	NA	8.0	IR	Well 1	1977	USE	1	S	32	E	28	NW	SW	800	NA	8.0	IS	Well 1-3	1977	
"	"	"	"	28	SW	SW	800		0.1	IR	Well 1	"	USE						SW	SW	800		0.1	IS	"	"	
"	"	"	"	"	NE	NW	800		1.3	IS	"	"	POU						NE	NW	800		2.5	(na)	"	"	
"	"	"	"	"	NW	NW	800		18.8	IS	"	"	POU						SW	NW	800		11.9	"	"	"	
"	"	"	"	"	SW	NW	800		20.6	IS	"	"	POU						NE	SW	800		3.5	"	"	"	
"	"	"	"	"	SE	NW	800		1.4	IS	"	"	POU						NW	SW	800		8.2	"	"	"	
"	"	"	"	"	NE	SW	800		9.1	IS	"	"	POU						SW	SW	800		8.8	"	"	"	
"	"	"	"	"	NW	SW	800		8.2	IS	"	"	POU						SE	SW	800		5.9	"	"	"	
"	"	"	"	"	SW	SW	800		8.0	IS	"	"	POU		"				33	NE	NW	800		19.8	"	"	"
													POU		"				33	NW	NW	800		3.0	"	"	"
													POU		"				33	SE	NW	800		3.8	"		
													POU														
TOTAL ACRES:							75.5						TOTAL ACRES:							75.5							

Additional remarks: Diminish to supplemental, leave at POU. Move supplemental to new POU.

REC
OCT 21 2019
RECEIVED
OCT 21 2019
OWRD
1
OWRD

13276

For Place of Use or Character of Use Changes

Are there other water right certificates, water use permits or ground water registrations associated with the "from" or the "to" lands? Yes No

If YES, list the certificate, water use permit, or ground water registration numbers:



Pursuant to ORS 540.510, any "layered" water use such as an irrigation right that is supplemental to a primary right proposed for transfer must be included in the transfer or be cancelled. Any change to a ground water registration must be filed separately in a ground water registration modification application.

For Substitution (ground water supplemental irrigation will be substituted for surface water primary irrigation)

Ground water supplemental Permit or Certificate # _____;
Surface water primary Certificate # _____.

For a change from Supplemental Irrigation Use to Primary Irrigation Use

Identify the primary certificate to be cancelled. Certificate # _____

For a change in point(s) of appropriation (well(s)) or additional point(s) of appropriation:

Well log(s) are attached for each authorized and proposed well(s) that are clearly labeled and associated with the corresponding well(s) in Table 1 above and on the accompanying application map.

Tip: You may search for well logs on the Department's web page at:

http://apps.wrd.state.or.us/apps/gw/well_log/Default.aspx

AND/OR

Describe the construction of the authorized and proposed well(s) in Table 3 for any wells that do not have a well log. For *proposed wells not yet constructed or built*, provide "a best estimate" for each requested information element in the table. The Department recommends you consult a licensed well driller, geologist, or certified water right examiner to assist with assembling the information necessary to complete Table 3.

Table 3. Construction of Point(s) of Appropriation

Any well(s) in this listing must be clearly tied to corresponding well(s) described in Table 1 and shown on the accompanying application map. Failure to provide the information will delay the processing of your transfer application until it is received. The information is necessary for the department to assess whether the proposed well(s) will access the same source aquifer as the authorized point(s) of appropriation (POA). The Department is prohibited by law from approving POA changes that do not access the same source aquifer.

Proposed or Authorized POA Name or Number	Is well already built? (Yes or No)	If an existing well: OWRD Well ID Tag No. L-	Total well depth	Casing Diameter	Casing Intervals (feet)	Seal depth(s) (intervals)	Perforated or screened intervals (in feet)	Static water level of completed well (in feet)	Source aquifer (sand, gravel, basalt, etc.)	Well -specific rate (cfs or gpm). If less than full rate of water right
Well 1	Y		see log							
Well 2	Y		"							
Well 3	Y		"							

RECEIVED

OCT 21 2019

OWRD 13276

Part 5 of 5 – Water Right Information

CERTIFICATE # 86784

Description of Water Delivery System

System capacity: 0.18 cubic feet per second (cfs) OR
 _____ gallons per minute (gpm)

Describe the current water delivery system or the system that was in place at some time within the last five years. Include information on the pumps, canals, pipelines, and sprinklers used to divert, convey, and apply the water at the authorized place of use. **Water is pumped from well into distribution system.**

Table 1. Location of Authorized and Proposed Point(s) of Diversion (POD) or Appropriation (POA)

(Note: If the POD/POA name is not specified on the certificate, assign it a name or number here.)

POD/POA Name or Number	Is this POD/POA Authorized on the Certificate or is it Proposed?	If POA, OWRD Well Log ID# (or Well ID Tag # L-___)	Twp	Rng	Sec	¼	¼	Tax Lot, DLC or Gov't Lot	Measured Distances (from a recognized survey corner)
Well 2	<input checked="" type="checkbox"/> Authorized <input type="checkbox"/> Proposed	UMAT5829	1 S	32 E	21	SE	SW		733' North and 1429' East from SW Cor. Sec. 21
Well 1	<input type="checkbox"/> Authorized <input checked="" type="checkbox"/> Proposed	UMAT112	1 S	32 E	28	SE	NW		610' North and 1350' East from W/4 Cor. Sec. 28
Well 3	<input type="checkbox"/> Authorized <input checked="" type="checkbox"/> Proposed	UMAT54384	1 S	32 E	21	NE	SW		250' South and 1020' West from C/4 Cor. Sec. 21
	<input type="checkbox"/> Authorized <input type="checkbox"/> Proposed								

Check all type(s) of change(s) proposed below (change "CODES" are provided in parentheses):

- | | |
|--|--|
| <input checked="" type="checkbox"/> Place of Use (POU) | <input type="checkbox"/> Supplemental Use to Primary Use (S to P) |
| <input type="checkbox"/> Character of Use (USE) | <input type="checkbox"/> Point of Appropriation/Well (POA) |
| <input type="checkbox"/> Point of Diversion (POD) | <input checked="" type="checkbox"/> Additional Point of Appropriation (APOA) |
| <input type="checkbox"/> Additional Point of Diversion (APOD) | <input type="checkbox"/> Substitution (SUB) |
| <input type="checkbox"/> Surface Water POD to Ground Water POA (SW/GW) | <input type="checkbox"/> Government Action POD (GOV) |

Will all of the proposed changes affect the entire water right?

- Yes Complete only the Proposed ("to" or "on" lands) section of Table 2 on the next page. Use the "CODES" listed above to describe the proposed changes.
- No Complete all of Table 2 to describe the portion of the water right to be changed.

RECEIVED

JUN 21 2019

OWRD

13276

Please use and attach additional pages of Table 2 as needed.
See page 6 for instructions.

Do you have questions about how to fill-out the tables?
Contact the Department at 503-986-0900 and ask for Transfer Staff.

Table 2. Description of Changes to Water Right Certificate # 86784

List the change proposed for the acreage in each ¼ ¼. If more than one change is proposed, specify the acreage associated with each change.
If there is more than one POD/POA involved in the proposed changes, specify the acreage associated with each POD/POA.

AUTHORIZED (the "from" or "off" lands) The listing that appears on the certificate BEFORE PROPOSED CHANGES List only that part or portion of the water right that will be changed.											Proposed Changes (see "CODES" from previous page)	PROPOSED (the "to" or "on" lands) The listing as it would appear AFTER PROPOSED CHANGES are made.															
Twp	Rng	Sec	¼	¼	Tax Lot	Gvt Lot or DLC	Acres	Type of USE listed on Certificate	POD(s) or POA(s) (name or number from Table 1)	Priority Date		Twp	Rng	Sec	¼	¼	Tax Lot	Gvt Lot or DLC	Acres	New Type of USE	POD(s)/ POA(s) to be used (from Table 1)	Priority Date					
EXAMPLE																											
2	S	9	E	15	NE	NW	100		15.0	Irrigation	POD #1 POD #2	1901	POU/POD	2	S	9	E	1	NW	NW	500	1	10.0		POD #5	1901	
																									POD #6	1901	
1	S	32	E	21	SE	SW	204		13.94	IR	Well 2	1972	POU	1	S	32	E	28	NW	NW	800		13.94	IS	Well 1-3	1972	
							TOTAL ACRES:	13.94													TOTAL ACRES:	13.94					

Additional remarks: Diminish to supplemental, then move to new place of use.

RECEIVED

OCT 21 2019


13276

OWRD

For Place of Use or Character of Use Changes

Are there other water right certificates, water use permits or ground water registrations associated with the “from” or the “to” lands? Yes No

If YES, list the certificate, water use permit, or ground water registration numbers:

 Pursuant to ORS 540.510, any “layered” water use such as an irrigation right that is supplemental to a primary right proposed for transfer must be included in the transfer or be cancelled. Any change to a ground water registration must be filed separately in a ground water registration modification application.

For Substitution (ground water supplemental irrigation will be substituted for surface water primary irrigation)

Ground water supplemental Permit or Certificate # _____;
Surface water primary Certificate # _____.

For a change from Supplemental Irrigation Use to Primary Irrigation Use

Identify the primary certificate to be cancelled. Certificate # _____

For a change in point(s) of appropriation (well(s)) or additional point(s) of appropriation:

- Well log(s) are attached for each authorized and proposed well(s) that are clearly labeled and associated with the corresponding well(s) in Table 1 above and on the accompanying application map.

Tip: You may search for well logs on the Department’s web page at:
http://apps.wrd.state.or.us/apps/gw/well_log/Default.aspx

AND/OR

- Describe the construction of the authorized and proposed well(s) in Table 3 for any wells that do not have a well log. For *proposed wells not yet constructed or built*, provide “a best estimate” for each requested information element in the table. The Department recommends you consult a licensed well driller, geologist, or certified water right examiner to assist with assembling the information necessary to complete Table 3.

Table 3. Construction of Point(s) of Appropriation

Any well(s) in this listing must be clearly tied to corresponding well(s) described in Table 1 and shown on the accompanying application map. Failure to provide the information will delay the processing of your transfer application until it is received. The information is necessary for the department to assess whether the proposed well(s) will access the same source aquifer as the authorized point(s) of appropriation (POA). The Department is prohibited by law from approving POA changes that do not access the same source aquifer.

Proposed or Authorized POA Name or Number	Is well already built? (Yes or No)	If an existing well: OWRD Well ID Tag No. L-	Total well depth	Casing Diameter	Casing Intervals (feet)	Seal depth(s) (intervals)	Perforated or screened intervals (in feet)	Static water level of completed well (in feet)	Source aquifer (sand, gravel, basalt, etc.)	Well -specific rate (cfs or gpm). If less than full rate of water right
Well 2	Y		see log							
Well 1	Y		"							
Well 3	Y		"							

RECEIVED

OCT 21 2019

13276

OWRD

CERTIFICATE # 53743

Description of Water Delivery System

System capacity: **0.29** cubic feet per second (cfs) OR
 _____ gallons per minute (gpm)

Describe the current water delivery system or the system that was in place at some time within the last five years. Include information on the pumps, canals, pipelines, and sprinklers used to divert, convey, and apply the water at the authorized place of use. **Water is pumped from well into distribution system.**

Table 1. Location of Authorized and Proposed Point(s) of Diversion (POD) or Appropriation (POA)
 (Note: If the POD/POA name is not specified on the certificate, assign it a name or number here.)

POD/POA Name or Number	Is this POD/POA Authorized on the Certificate or is it Proposed?	If POA, OWRD Well Log ID# (or Well ID Tag # L-___)	Twp		Rng		Sec	¼ ¼		Tax Lot, DL C or Gov't Lot	Measured Distances (from a recognized survey corner)
Well 3	<input checked="" type="checkbox"/> Authorized <input type="checkbox"/> Proposed	UMAT54384	1	S	32	E	21	NE	SW	204	250' South and 1020' West from C/4 Cor. Sec. 21
Well 1	<input type="checkbox"/> Authorized <input checked="" type="checkbox"/> Proposed	UMAT112	1	S	32	E	28	SE	NW	800	610' North and 1350' East from W/4 Cor. Sec. 28
Well 2	<input type="checkbox"/> Authorized <input checked="" type="checkbox"/> Proposed	UMAT5829	1	S	32	E	21	SE	SW	800	733' North and 1429' East from SW Cor. Sec. 21
	<input type="checkbox"/> Authorized <input type="checkbox"/> Proposed										

Check all type(s) of change(s) proposed below (change "CODES" are provided in parentheses):

- Place of Use (POU)
- Character of Use (USE)
- Point of Diversion (POD)
- Additional Point of Diversion (APOD)
- Surface Water POD to Ground Water POA (SW/GW)
- Supplemental Use to Primary Use (S to P)
- Point of Appropriation/Well (POA)
- Additional Point of Appropriation (APOA)
- Substitution (SUB)
- Government Action POD (GOV)

Will all of the proposed changes affect the entire water right?

- Yes Complete only the Proposed ("to" or "on" lands) section of Table 2 on the next page. Use the "CODES" listed above to describe the proposed changes.
- No Complete all of Table 2 to describe the portion of the water right to be changed.

RECEIVED

OCT 21 2019

13276

OWRD

Table 2. Description of Changes to Water Right Certificate # 53743

List the change proposed for the acreage in each ¼ ¼. If more than one change is proposed, specify the acreage associated with each change. If there is more than one POD/POA involved in the proposed changes, specify the acreage associated with each POD/POA.

AUTHORIZED (the "from" or "off" lands) The listing that appears on the certificate BEFORE PROPOSED CHANGES List only that part or portion of the water right that will be changed.													Proposed Changes (see "CODES" from previous page)	PROPOSED (the "to" or "on" lands) The listing as it would appear AFTER PROPOSED CHANGES are made.												
Twp	Rng	Sec	¼	¼	Tax Lot	Gvt Lot or DLC	Acres	Type of USE listed on Certificate	POD(s) or POA(s) (name or number from Table 1)	Priority Date	Twp	Rng		Sec	¼	¼	Tax Lot	Gvt Lot or DLC	Acres	New Type of USE	POD(s)/ POA(s) to be used (from Table 1)	Priority Date				
EXAMPLE																										
2	S	9	E	15	NE	NW	100		15.0	Irrigation	POD #1 POD #2	1901	POU/POD	2	S	9	E	1	NW	NW	500	1	10.0		POD #5	1901
														2	S	9	E	2	SW	NW	500		5.0		POD #6	1901
1	S	32	E	21	NE	SW	204	NA	16.1	IR	Well 3	1976	POU/USE	1	S	32	E	28	NW	NW	800	NA	7.6	IS	Well 1-3	1976
"	"			21	SE	SW	204		6.8	IS	Well 3	1976	"	"	"			28	SW	NW	800		6.3	IS	"	"
														"	"			28	SE	NW	800		3.9	IS	"	"
														"	"			28	NE	SW	800		5.1	IS	"	"
TOTAL ACRES:							22.9							TOTAL ACRES:							22.9					

Additional remarks: 16.1 acres to diminish to supplemental, move to new POU, move 6.8 supplemental water to new POU. Add additional POAs.

OCT 21 2019

13276

OWRD

For Place of Use or Character of Use Changes

Are there other water right certificates, water use permits or ground water registrations associated with the "from" or the "to" lands? Yes No

If YES, list the certificate, water use permit, or ground water registration numbers: 53122 (Portion of 5.743 is supplemental to this certificate.)



Pursuant to ORS 540.510, any "layered" water use such as an irrigation right that is supplemental to a primary right proposed for transfer must be included in the transfer or be cancelled. Any change to a ground water registration must be filed separately in a ground water registration modification application.

For Substitution (ground water supplemental irrigation will be substituted for surface water primary irrigation)

Ground water supplemental Permit or Certificate # _____;

Surface water primary Certificate # _____.

For a change from Supplemental Irrigation Use to Primary Irrigation Use

Identify the primary certificate to be cancelled. Certificate # _____

For a change in point(s) of appropriation (well(s)) or additional point(s) of appropriation:

Well log(s) are attached for each authorized and proposed well(s) that are clearly labeled and associated with the corresponding well(s) in Table 1 above and on the accompanying application map.

Tip: You may search for well logs on the Department's web page at:

http://apps.wrd.state.or.us/apps/gw/well_log/Default.aspx

AND/OR

Describe the construction of the authorized and proposed well(s) in Table 3 for any wells that do not have a well log. For *proposed wells not yet constructed or built*, provide "a best estimate" for each requested information element in the table. The Department recommends you consult a licensed well driller, geologist, or certified water right examiner to assist with assembling the information necessary to complete Table 3.

Table 3. Construction of Point(s) of Appropriation

Any well(s) in this listing must be clearly tied to corresponding well(s) described in Table 1 and shown on the accompanying application map. Failure to provide the information will delay the processing of your transfer application until it is received. The information is necessary for the department to assess whether the proposed well(s) will access the same source aquifer as the authorized point(s) of appropriation (POA). The Department is prohibited by law from approving POA changes that do not access the same source aquifer.

Proposed or Authorized POA Name or Number	Is well already built? (Yes or No)	If an existing well: OWRD Well ID Tag No. L-	Total well depth	Casing Diameter	Casing Intervals (feet)	Seal depth(s) (intervals)	Perforated or screened intervals (in feet)	Static water level of completed well (in feet)	Source aquifer (sand, gravel, basalt, etc.)	Well -specific rate (cfs or gpm). If less than full rate of water right
Well 1	Y		See logs							
Well 2	Y		"							
Well 3	Y		"							

RECEIVED

OCT 21 2019

OWRD

13276

STATE OF OREGON
WATER WELL REPORT
(as required by ORS 537.765)

UMAT
5829

MAY 27 1993

WATER RESOURCES DEPT.
SALEM, OREGON

(START CARD) #

1S/32E/21cd
46814

(1) OWNER:

Name Arthur J. Falk Well Number _____
Address P.O. Box 27
City Pilot Rock State OR Zip 97868

(2) TYPE OF WORK:

New Well Deepen Recondition Abandon

(3) DRILL METHOD:

Rotary Air Rotary Mud Cable
 Other _____

(4) PROPOSED USE:

Domestic Community Industrial Irrigation
 Thermal Injection Other _____

(5) BORE HOLE CONSTRUCTION:

Special Construction approval Yes No Depth of Completed Well 201 ft.
Explosives used Yes No Type _____ Amount _____

HOLE		SEAL		Amount sacks or pounds
Diameter	From To	Material	From To	
12"	0 59	Cement	0 59	24 sacks
8"	59 201			

How was seal placed: Method A B C D E
 Other _____

Backfill placed from _____ ft. to _____ ft. Material _____
Gravel placed from _____ ft. to _____ ft. Size of gravel _____

(6) CASING/LINER:

Casing	Diameter	From To	Gauge	SEAL			
				Steel	Plastic	Welded	Threaded
	8"	+1 59	.250	<input checked="" type="checkbox"/>	<input type="checkbox"/>	<input checked="" type="checkbox"/>	<input type="checkbox"/>
Liner:				<input type="checkbox"/>	<input type="checkbox"/>	<input type="checkbox"/>	<input type="checkbox"/>

Final location of shoe(s) 59

(7) PERFORATIONS/SCREENS:

Perforations Method _____
 Screens Type _____ Material _____

From	To	Slot size	Number	Diameter	Tele/pipe size	Casing	Liner
						<input type="checkbox"/>	<input type="checkbox"/>
						<input type="checkbox"/>	<input type="checkbox"/>
						<input type="checkbox"/>	<input type="checkbox"/>
						<input type="checkbox"/>	<input type="checkbox"/>

(8) WELL TESTS: Minimum testing time is 1 hour

Pump Bailor Air Flowing Artesian

Yield gal/min	Drawdown	Drill stem at	Time
250+		201	1 hr.

Temperature of Water 57.0 Depth Artesian Flow Found _____
Was a water analysis done? Yes By whom _____
Did any strata contain water not suitable for intended use? Too little
 Salty Muddy Odor Colored Other _____
Depth of strata: _____

(9) LOCATION OF WELL by legal description:

County Umatilla Latitude _____ Longitude _____
Township 1S N or S. Range 32E E or W. WM. _____
Section 21 SE SW SW SW
Tax Lot 1601 Lot _____ Block _____ Subdivision _____
Street Address of Well (or nearest address) 2 mi from Pilot Rock, OR on S.E. Birch Creek

(10) STATIC WATER LEVEL:

102 ft. below land surface. Date 4-7-93
Artesian pressure _____ lb. per square inch. Date _____

(11) WATER BEARING ZONES:

Depth at which water was first found 151

From	To	Estimated Flow Rate	SWL
151	168	50	102
168	201	200+	102

(12) WELL LOG:

Ground elevation _____

Material	From	To	SWL
Clay soil	0	2	
Brown clay & gravel	2	29	
Brown basalt	29	53	
Black basalt	53	151	
Black basalt with green soapstone	151	168	WB
Brown basalt with yellow soapstone	168	201	WB

Date started 4-5-93 Completed 4-7-93

(unbonded) Water Well Constructor Certification:

I certify that the work I performed on the construction, alteration, or abandonment of this well is in compliance with Oregon well construction standards. Materials used and information reported above are true to my best knowledge and belief.

Signed _____ WWC Number _____
Date _____

(bonded) Water Well Constructor Certification:

I accept responsibility for the construction, alteration, or abandonment work performed on this well during the construction dates reported above. All work performed during this time is in compliance with Oregon well construction standards. This report is true to the best of my knowledge and belief.

Signed Patrick Wallace WWC Number 1218
Date 5-1-93

13276

RECEIVED

**AFFIDAVIT FOR THE VOLUNTARY PARTIAL DIMINUTION OF
A WATER RIGHT CERTIFICATE**

State of Oregon)
) ss
 County of Umatilla)

I/We (or authorized agent), BENITO MEDELEZ JR,
 residing at 30522 OLDFIELD ST HERMISTON OR 97838,
 telephone number 541 571 1373, being first duly sworn depose and say:

1. I/We are the legal owner(s) of the property described as tax lot number 800, within the SE SW of Section 21, the W 1/2 and the SE 1/4 of Section 28, and the N 1/2 of Section 33, Township 1 S, Range 32 E, of the Willamette Meridian, in Umatilla County, Oregon, as shown on the attached map and described in the attached deed and legal description and made part of this affidavit;

2. A portion of water right certificate number 82164 issued to Thomas E. Rugg, with a date of priority of August 31, 1977 for use of 1.0 cubic foot per second of water from a well (UMAT112) for the purpose of primary irrigation of 8.1 acres is appurtenant to my/our property;

3. The appurtenant water right is/is not located within the boundaries of an irrigation, drainage, water improvement, or water control district, or federal reclamation project (if the right is located within a district or reclamation project, name it here:
 _____);

4. If the water right is issued in the name of an irrigation district, then the affiant must have the concurrence of the district to the diminishment of the portion of the water right. (Signature of district manager on the line below documents concurrence of the district.)

 Signature of district manager Printed Name Date

5. I/We have obtained a more economical source of water for the primary irrigation of the portion of this water right shown on the attached map and described as follows: The right to the use of 1.32 cubic foot per second from East Birch Creek for the irrigation of 8.1 acres located:

NW 1/4 SW 1/4 8.0 Acres
SW 1/4 SW 1/4 0.1 Acres
 Section 28
 Township 1S, Range 32E, WM;

6. I/we request the water right be diminished from a right for primary irrigation to a right for supplemental irrigation of the lands described above in item #5;

RECEIVED
OCT 21 2019
OWRD
13276

**AFFIDAVIT FOR THE PARTIAL DIMINUTION OF A
WATER RIGHT CERTIFICATE
(CONTINUED)**

7. I/We agree that if this change is approved, it is permanent and the right to the use of water from A well, UMAT112 cannot be changed back to the primary source unless otherwise provided by law. I/We also agree that so long as there is sufficient water available from the new primary source, I am/we are not entitled to use any water from well, UMAT112 for primary irrigation of these lands.

[Signature]
Signature of legal owner as listed on deed, or authorized agent

9-12-19
Date


Signature of legal co-owner as listed on deed
(if applicable)

Date

Subscribed and Sworn to Before Me this 13th day of September, 2019.

[Signature]
Notary Public for Oregon

My Commission Expires 4/4/20



PLEASE ATTACH A LEGIBLE COPY OF:

- 1) A DEED WHICH LISTS LAND OWNERS AND INCLUDES A LEGAL DESCRIPTION OF AFFECTED LANDS, AND 2) AN ADJUDICATION MAP,
- 2) WATER RIGHT FINAL PROOF MAP, OR A TAX LOT MAP WITH THE PORTION OF THE WATER RIGHT AND/OR LANDS TO BE DIMINISHED CLEARLY DRAWN AND IDENTIFIED.
- 3) IF ACTING AS AN AUTHORIZED AGENT, INCLUDE COPY OF POWER OF ATTORNEY OR OTHER DOCUMENTS GRANTING AUTHORITY TO ACT ON BEHALF OF LEGAL OWNER(S) AS LISTED ON THE DEED.

RECEIVED
OCT 21 2019
OWRD

**AFFIDAVIT FOR THE VOLUNTARY PARTIAL DIMINUTION OF
A WATER RIGHT CERTIFICATE**

State of Oregon)
) ss
 County of Umatilla)

I/We (or authorized agent), BENITO MEDALEZ JR,
 residing at 30522 OLDFIELD ST. HERMISTON OR 97838,
 telephone number 541 671 1373, being first duly sworn depose and say:

1. I/We are the legal owner(s) of the property described as tax lot number 204, within the NE ¼ SW ¼, Section 21, Township 1S, Range 32E, of the Willamette Meridian, in Umatilla County, Oregon, as shown on the attached map and described in the attached deed and legal description and made part of this affidavit;
2. A portion of water right certificate number 53743 issued to Dixie Cumiskey, with a date of priority of June 2 1976 for use of 0.29 cubic foot per second of water from a well UMAT54384 for the purpose of irrigation is appurtenant to my/our property;
3. The appurtenant water right is/is not located within the boundaries of an irrigation, drainage, water improvement, or water control district, or federal reclamation project (if the right is located within a district or reclamation project, name it here:
NA);
4. If the water right is issued in the name of an irrigation district, then the affiant must have the concurrence of the district to the diminishment of the portion of the water right. (Signature of district manager on the line below documents concurrence of the district.)

Signature of district manager	Printed Name	Date
-------------------------------	--------------	------

5. I/We have obtained a more economical source of water for the primary irrigation of the portion of this water right shown on the attached map and described as follows: The right to the use of 0.2 cubic foot per second from East Birch Creek for the irrigation of 16.1 acres located:

<u>NW ¼ NW ¼</u>	<u>7.6</u> Acres
<u>SW ¼ NW ¼</u>	<u>6.3</u> Acres
<u>SE ¼ NW ¼</u>	<u>2.2</u> Acres
Section <u>28</u>	
Township 1S, Range 32E, WM;	

6. I/we request the water right be diminished from a right for primary irrigation to a right for supplemental irrigation of the lands described above in item #5;

RECEIVED
 OCT 21 2019
 OWRD

**AFFIDAVIT FOR THE PARTIAL DIMINUTION OF A
WATER RIGHT CERTIFICATE
(CONTINUED)**

7. I/We agree that if this change is approved, it is permanent and the right to the use of water from A well (UMAT54384) cannot be changed back to the primary source unless otherwise provided by law. I/We also agree that so long as there is sufficient water available from the new primary source, I am/we are not entitled to use any water from A well (UMAT54384) for primary irrigation of these lands.

[Signature]
Signature of legal owner as listed on deed, or authorized agent

9-12-19
Date


Signature of legal co-owner as listed on deed
(if applicable)

Date

Subscribed and Sworn to Before Me this 12th day of September, 2019.

Linda L. Eidson
Notary Public for Oregon

My Commission Expires 4/4/20



PLEASE ATTACH A LEGIBLE COPY OF:

- 1) A DEED WHICH LISTS LAND OWNERS AND INCLUDES A LEGAL DESCRIPTION OF AFFECTED LANDS, AND 2) AN ADJUDICATION MAP,
- 2) WATER RIGHT FINAL PROOF MAP, OR A TAX LOT MAP WITH THE PORTION OF THE WATER RIGHT AND/OR LANDS TO BE DIMINISHED CLEARLY DRAWN AND IDENTIFIED.
- 3) IF ACTING AS AN AUTHORIZED AGENT, INCLUDE COPY OF POWER OF ATTORNEY OR OTHER DOCUMENTS GRANTING AUTHORITY TO ACT ON BEHALF OF LEGAL OWNER(S) AS LISTED ON THE DEED.

RECEIVED
OCT 21 2019
OWRD
13276
Oct 2017

**AFFIDAVIT FOR THE PARTIAL DIMINUTION OF A
WATER RIGHT CERTIFICATE
(CONTINUED)**

7. I/We agree that if this change is approved, it is permanent and the right to the use of water from Well 2, UMAT5829 cannot be changed back to the primary source unless otherwise provided by law. I/We also agree that so long as there is sufficient water available from the new primary source, I am/we are not entitled to use any water from Well 2, UMAT5829 for primary irrigation of these lands.

[Signature]
Signature of legal owner as listed on deed, or authorized agent

9-12-19
Date

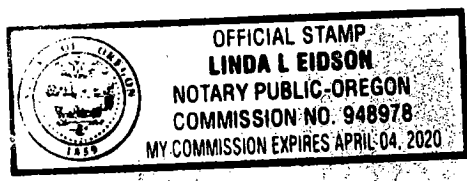
Signature of legal co-owner as listed on deed
(if applicable)

Date

Subscribed and Sworn to Before Me this 13th day of September, 2019.

[Signature]
Notary Public for Oregon

My Commission Expires 4/4/20



PLEASE ATTACH A LEGIBLE COPY OF:

- 1) A DEED WHICH LISTS LAND OWNERS AND INCLUDES A LEGAL DESCRIPTION OF AFFECTED LANDS, AND 2) AN ADJUDICATION MAP,
- 2) WATER RIGHT FINAL PROOF MAP, OR A TAX LOT MAP WITH THE PORTION OF THE WATER RIGHT AND/OR LANDS TO BE DIMINISHED CLEARLY DRAWN AND IDENTIFIED.
- 3) IF ACTING AS AN AUTHORIZED AGENT, INCLUDE COPY OF POWER OF ATTORNEY OR OTHER DOCUMENTS GRANTING AUTHORITY TO ACT ON BEHALF OF LEGAL OWNER(S) AS LISTED ON THE DEED.

RECEIVED
OCT 21 2019
OWRD

Application for Water Right Transfer

Evidence of Use Affidavit



Oregon Water Resources Department
 725 Summer Street NE, Suite A
 Salem, Oregon 97301-1266
 (503) 986-0900
 www.wrd.state.or.us

Please print legibly or type. Be as specific as possible. Attach additional pages if you need more spacing. Supporting documentation must be attached.

State of Oregon)
)
 County of UMATILLA) ss

I, BENITO MEDELEZ JR., in my capacity as LANDOWNER,
 mailing address 30522 OLDFIELD ST, HERMISTON, OR 97838
 telephone number (541) 571-1373, being first duly sworn depose and say:

1. My knowledge of the exercise or status of the water right is based on (check one):

- Personal observation Professional expertise

2. I attest that:

- Water was used during the previous five years on the **entire** place of use for Certificate # _____; OR
- My knowledge is specific to the use of water at the following locations within the last five years:

Certificate #	Township		Range		Mer	Sec	¼ ¼		Gov't Lot or DLC	Acres (if applicable)
2545	1	S	32	E	W	28	NW	NW	NA	4.0
						28	SW	NW		20.6
						28	SE	NW		4.5
						28	NE	SW		11.5
						28	NW	SW		8.5
						28	SW	SW		10.5
						28	SE	SW		3.0
						28	NE	NW		22.0
						28	NW	NW		2.0
						28	SE	NW		9.0

OR

- Confirming Certificate # _____ has been issued within the past five years; OR
- Part or all of the water right was leased instream at some time within the last five years. The instream lease number is: _____ (Note: If the entire right proposed for transfer was not leased, additional evidence of use is needed for the portion not leased instream.); OR
- The water right is not subject to forfeiture and documentation that a presumption of forfeiture for non-use would be rebutted under ORS 540.610(2) is attached.


RECEIVED
 OCT 21 2019
 OWRD

Water has been used at the actual current point of diversion or appropriation for more than 10 years for Certificate # _____ (For Historic POD/POA Transfers)

(continues on reverse side)

3. The water right was used for: (e.g., crops, pasture, etc.): HAY AND PASTURE

4. I understand that if I do not attach one or more of the documents shown in the table below to support the above statements, my application will be considered incomplete.




 Signature of Affiant

9-12-19
 Date

Signed and sworn to (or affirmed) before me this 07 day of Oct., 2019.





 Notary Public for Oregon

My Commission Expires: April 4, 2020

Supporting Documents	Examples
<input type="checkbox"/> Copy of a water right certificate that has been issued within the last five years. (not a remaining right certificate)	Copy of confirming water right certificate that shows issue date
<input type="checkbox"/> Copies of receipts from sales of irrigated crops or for expenditures related to use of water	<ul style="list-style-type: none"> • Power usage records for pumps associated with irrigation use • Fertilizer or seed bills related to irrigated crops • Farmers Co-op sales receipt
<input type="checkbox"/> Records such as FSA crop reports, irrigation district records, NRCS farm management plan, or records of other water suppliers	<ul style="list-style-type: none"> • District assessment records for water delivered • Crop reports submitted under a federal loan agreement • Beneficial use reports <u>from</u> district • IRS Farm Usage Deduction Report • Agricultural Stabilization Plan • CREP Report
<input checked="" type="checkbox"/> Aerial photos containing sufficient detail to establish location and date of photograph	Multiple photos can be submitted to resolve different areas of a water right. If the photograph does not print with a "date stamp" or without the source being identified, the date of the photograph and source should be added.
<input type="checkbox"/> Approved Lease establishing beneficial use within the last 5 years	Copy of instream lease or lease number

RECEIVED

OCT 21 2019

OWRD 13276
 FS

Application for Water Right Transfer

Evidence of Use Affidavit



Oregon Water Resources Department
 725 Summer Street NE, Suite A
 Salem, Oregon 97301-1266
 (503) 986-0900
 www.wrd.state.or.us

Please print legibly or type. Be as specific as possible. Attach additional pages if you need more spacing. Supporting documentation must be attached.

State of Oregon)
) ss
 County of UMATILLA)

I, BENITO MEDELEZ JR., in my capacity as LANDOWNER,
 mailing address 30522 OLDFIELD, HERMISTON OR 97838
 telephone number (541) 571-1373 being first duly sworn depose and say:

1. My knowledge of the exercise or status of the water right is based on (check one):

- Personal observation Professional expertise

2. I attest that:

Water was used during the previous five years on the **entire** place of use for Certificate # 82164; **OR**

My knowledge is specific to the use of water at the following locations within the last five years:

Certificate #	Township	Range	Mer	Sec	¼ ¼	Gov't Lot or DLC	Acres (if applicable)

OR

- Confirming Certificate # _____ has been issued within the past five years; **OR**
- Part or all of the water right was leased instream at some time within the last five years. The instream lease number is: _____ (Note: If the entire right proposed for transfer was not leased, additional evidence of use is needed for the portion not leased instream.); **OR**
- The water right is not subject to forfeiture and documentation that a presumption of forfeiture for non-use would be rebutted under ORS 540.610(2) is attached.
- Water has been used at the actual current point of diversion or appropriation for more than 10 years for Certificate # _____ (For Historic POD/POA Transfers)

(continues on reverse side)

RECEIVED
OCT 21 2010
OWRD

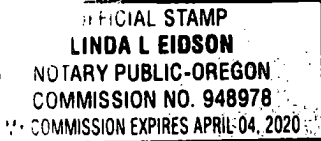
3. The water right was used for: (e.g., crops, pasture, etc.): _____

4. I understand that if I do not attach one or more of the documents shown in the table below to support the above statements, my application will be considered incomplete.

Signature of Affiant

9-12-19
Date

Signed and sworn to (or affirmed) before me this 12th day of Sept, 2019.



Linda L. Eidson
Notary Public for Oregon

My Commission Expires: 4/4/20

Supporting Documents	Examples
<input type="checkbox"/> Copy of a water right certificate that has been issued within the last five years. (not a remaining right certificate)	Copy of confirming water right certificate that shows issue date
<input type="checkbox"/> Copies of receipts from sales of irrigated crops or for expenditures related to use of water	<ul style="list-style-type: none"> • Power usage records for pumps associated with irrigation use • Fertilizer or seed bills related to irrigated crops • Farmers Co-op sales receipt
<input type="checkbox"/> Records such as FSA crop reports, irrigation district records, NRCS farm management plan, or records of other water suppliers	<ul style="list-style-type: none"> • District assessment records for water delivered • Crop reports submitted under a federal loan agreement • Beneficial use reports from district • IRS Farm Usage Deduction Report • Agricultural Stabilization Plan • CREP Report
<input checked="" type="checkbox"/> Aerial photos containing sufficient detail to establish location and date of photograph	<p>Multiple photos can be submitted to resolve different areas of a water right. If the photograph does not print with a "date stamp" or without the source being identified, the date of the photograph and source should be added.</p> <p>Sources for aerial photos: OSU – www.oregonexplorer.info/imagery OWRD – www.wrd.state.or.us Google Earth – earth.google.com TerraServer – www.terra-server.com</p>
<input type="checkbox"/> Approved Lease establishing beneficial use within the last 5 years	Copy of instream lease or lease number

RECEIVED

OCT 21 2019

13276

Application for Water Right Transfer

Evidence of Use Affidavit



Oregon Water Resources Department
 725 Summer Street NE, Suite A
 Salem, Oregon 97301-1266
 (503) 986-0900
 www.wrd.state.or.us

Please print legibly or type. Be as specific as possible. Attach additional pages if you need more spacing. Supporting documentation must be attached.

State of Oregon)
) ss
 County of UMATILLA)

I, BENITO MEDELEZ JR., in my capacity as LANDOWNER,
 mailing address 30522 OLDFIELD ST, HERMISTON, OR 97838
 telephone number (541) 571-1373 being first duly sworn depose and say:

1. My knowledge of the exercise or status of the water right is based on (check one):

- Personal observation Professional expertise

2. I attest that:

Water was used during the previous five years on the **entire** place of use for Certificate # ____; **OR**

My knowledge is specific to the use of water at the following locations within the last five years:

Certificate #	Township		Range		Mer	Sec	¼ ¼		Gov't Lot or DLC	Acres (if applicable)
	1	S	32	E			SE	SW		
53122	1	S	32	E	W	21	SE	SW	NA	6.8
						28	NE	NW		21.0
						28	NW	NW		15.8
						28	SE	NW		8.0

OR

- Confirming Certificate # ____ has been issued within the past five years; **OR**
- Part or all of the water right was leased instream at some time within the last five years. The instream lease number is: ____ (Note: If the entire right proposed for transfer was not leased, additional evidence of use is needed for the portion not leased instream.); **OR**
- The water right is not subject to forfeiture and documentation that a presumption of forfeiture for non-use would be rebutted under ORS 540.610(2) is attached.
- Water has been used at the actual current point of diversion or appropriation for more than 10 years for Certificate # ____ (For Historic POD/POA Transfers)


(continues on reverse side)

RECEIVED
OCT 21 2019
OWRD

3. The water right was used for: (e.g., crops, pasture, etc.): HAY AND PASTURE

4. I understand that if I do not attach one or more of the documents shown in the table below to support the above statements, my application will be considered incomplete.

Signature of Affiant



9-12-19

Date

Signed and sworn to (or affirmed) before me this 12th day of Sept, 2019.


Notary Public for Oregon

My Commission Expires: 4/4/20

Supporting Documents	Examples
<input type="checkbox"/> Copy of a water right certificate that has been issued within the last five years. (not a remaining right certificate)	Copy of confirming water right certificate that shows issue date
<input type="checkbox"/> Copies of receipts from sales of irrigated crops or for expenditures related to use of water	<ul style="list-style-type: none"> ● Power usage records for pumps associated with irrigation use ● Fertilizer or seed bills related to irrigated crops ● Farmers Co-op sales receipt
<input type="checkbox"/> Records such as FSA crop reports, irrigation district records, NRCS farm management plan, or records of other water suppliers	<ul style="list-style-type: none"> ● District assessment records for water delivered ● Crop reports submitted under a federal loan agreement ● Beneficial use reports from district ● IRS Farm Usage Deduction Report ● Agricultural Stabilization Plan ● CREP Report
<input checked="" type="checkbox"/> Aerial photos containing sufficient detail to establish location and date of photograph	<p>Multiple photos can be submitted to resolve different areas of a water right. If the photograph does not print with a "date stamp" or without the source being identified, the date of the photograph and source should be added.</p> <p>Sources for aerial photos: OSU – www.oregonexplorer.info/imagery OWRD – www.wrd.state.or.us Google Earth – earth.google.com TerraServer – www.terra-server.com</p>
<input type="checkbox"/> Approved Lease establishing beneficial use within the last 5 years	Copy of instream lease or lease number

RECEIVED

OCT 21 2019

OWRD

13276

FS

Application for Water Right Transfer

Evidence of Use Affidavit



Oregon Water Resources Department
 725 Summer Street NE, Suite A
 Salem, Oregon 97301-1266
 (503) 986-0900
 www.wrd.state.or.us

Please print legibly or type. Be as specific as possible. Attach additional pages if you need more spacing. Supporting documentation must be attached.

State of Oregon)
) ss
 County of UMATILLA)

I, BENITO MEDELEZ JR, in my capacity as LANDOWNER,
 mailing address 30522 OLDFIELD ST, HERMISTON, OR 97838
 telephone number (541) 571-1373, being first duly sworn depose and say:

1. My knowledge of the exercise or status of the water right is based on (check one):

- Personal observation Professional expertise

2. I attest that:

- Water was used during the previous five years on the **entire** place of use for Certificate # 53743; **OR**
- My knowledge is specific to the use of water at the following locations within the last five years:

Certificate #	Township	Range	Mer	Sec	¼ ¼	Gov't Lot or DLC	Acres (if applicable)

OR

- Confirming Certificate # _____ has been issued within the past five years; **OR**
- Part or all of the water right was leased instream at some time within the last five years. The instream lease number is: _____ (Note: If the entire right proposed for transfer was not leased, additional evidence of use is needed for the portion not leased instream.); **OR**
- The water right is not subject to forfeiture and documentation that a presumption of forfeiture for non-use would be rebutted under ORS 540.610(2) is attached.
- Water has been used at the actual current point of diversion or appropriation for more than 10 years for Certificate # _____ (For Historic POD/POA Transfers)

RECEIVED
OCT 21 2019

(continues on reverse side)

OWRD

3. The water right was used for: (e.g., crops, pasture, etc.): HAY AND PASTURE

4. I understand that if I do not attach one or more of the documents shown in the table below to support the above statements, my application will be considered incomplete.

Signature of Affiant

9-12-19
Date

Signed and sworn to (or affirmed) before me this 13th day of Sept, 2019.



Linda L. Eidson
Notary Public for Oregon

My Commission Expires: 4/4/19

Supporting Documents	Examples
<input type="checkbox"/> Copy of a water right certificate that has been issued within the last five years. (not a remaining right certificate)	Copy of confirming water right certificate that shows issue date
<input type="checkbox"/> Copies of receipts from sales of irrigated crops or for expenditures related to use of water	<ul style="list-style-type: none"> • Power usage records for pumps associated with irrigation use • Fertilizer or seed bills related to irrigated crops • Farmers Co-op sales receipt
<input type="checkbox"/> Records such as FSA crop reports, irrigation district records, NRCS farm management plan, or records of other water suppliers	<ul style="list-style-type: none"> • District assessment records for water delivered • Crop reports submitted under a federal loan agreement • Beneficial use reports from district • IRS Farm Usage Deduction Report • Agricultural Stabilization Plan • CREP Report
<input checked="" type="checkbox"/> Aerial photos containing sufficient detail to establish location and date of photograph	<p>Multiple photos can be submitted to resolve different areas of a water right. If the photograph does not print with a "date stamp" or without the source being identified, the date of the photograph and source should be added.</p> <p>Sources for aerial photos: OSU – www.oregonexplorer.info/imagery OWRD – www.wrd.state.or.us Google Earth – earth.google.com TerraServer – www.terraserver.com</p>
<input type="checkbox"/> Approved Lease establishing beneficial use within the last 5 years	Copy of instream lease or lease number

RECEIVED

OCT 21 2019

OWRD

Application for Water Right Transfer

Evidence of Use Affidavit



Oregon Water Resources Department
 725 Summer Street NE, Suite A
 Salem, Oregon 97301-1266
 (503) 986-0900
 www.wrd.state.or.us

Please print legibly or type. Be as specific as possible. Attach additional pages if you need more spacing. Supporting documentation must be attached.

State of Oregon)
) ss
 County of UMATILLA)

I, BENITO MEDELEZ JR., in my capacity as LANDOWNER,
 mailing address 30522 OLDFIELD ST, HERMISTON, OR 97838
 telephone number (541) 571-1373, being first duly sworn depose and say:

1. My knowledge of the exercise or status of the water right is based on (check one):

- Personal observation Professional expertise

2. I attest that:

Water was used during the previous five years on the **entire** place of use for Certificate # ____; **OR**

My knowledge is specific to the use of water at the following locations within the last five years:

Certificate #	Township		Range		Mer	Sec	¼ ¼		Gov't Lot or DLC	Acres (if applicable)
	1	S	32	E			SE	SW		
86784	1	S	32	E	W	21	SE	SW	NA	13.94

OR

- Confirming Certificate # ____ has been issued within the past five years; **OR**
- Part or all of the water right was leased instream at some time within the last five years. The instream lease number is: ____ (Note: If the entire right proposed for transfer was not leased, additional evidence of use is needed for the portion not leased instream.); **OR**
- The water right is not subject to forfeiture and documentation that a presumption of forfeiture for non-use would be rebutted under ORS 540.610(2) is attached.
- Water has been used at the actual current point of diversion or appropriation for more than 10 years for Certificate # ____ (For Historic POD/POA Transfers)

(continues on reverse side)

RECEIVED
 OCT 21 2019

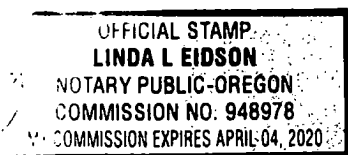
3. The water right was used for: (e.g., crops, pasture, etc.): HAY AND PASTURE

4. I understand that if I do not attach one or more of the documents shown in the table below to support the above statements, my application will be considered incomplete.

Signature of Affiant

9-12-19
Date

Signed and sworn to (or affirmed) before me this 12th day of Sept, 2019.



Linda L. Eidson
Notary Public for Oregon

My Commission Expires: 4/4/20

Supporting Documents	Examples
<input type="checkbox"/> Copy of a water right certificate that has been issued within the last five years. (not a remaining right certificate)	Copy of confirming water right certificate that shows issue date
<input type="checkbox"/> Copies of receipts from sales of irrigated crops or for expenditures related to use of water	<ul style="list-style-type: none"> ● Power usage records for pumps associated with irrigation use ● Fertilizer or seed bills related to irrigated crops ● Farmers Co-op sales receipt
<input type="checkbox"/> Records such as FSA crop reports, irrigation district records, NRCS farm management plan, or records of other water suppliers	<ul style="list-style-type: none"> ● District assessment records for water delivered ● Crop reports submitted under a federal loan agreement ● Beneficial use reports from district ● IRS Farm Usage Deduction Report ● Agricultural Stabilization Plan ● CREP Report
<input checked="" type="checkbox"/> Aerial photos containing sufficient detail to establish location and date of photograph	<p>Multiple photos can be submitted to resolve different areas of a water right. If the photograph does not print with a "date stamp" or without the source being identified, the date of the photograph and source should be added.</p> <p>Sources for aerial photos: OSU – www.oregonexplorer.info/imagery OWRD – www.wrd.state.or.us Google Earth – earth.google.com TerraServer – www.terra-server.com</p>
<input type="checkbox"/> Approved Lease establishing beneficial use within the last 5 years	Copy of instream lease or lease number

RECEIVED

OCT 21 2019

OWRD

FS

13276