



Oregon Water Resources Department
 725 Summer Street NE, Suite A
 Salem, Oregon 97301
 (503) 986-0900
 www.wrd.state.or.us

Request for Assignment By Proof of Ownership (If Water Right Holder is Not Available)

If the Department determines that the application is incomplete, fees have not been paid, or the required documents are not acceptable, the application and all fees submitted will be returned to the applicant.

If for multiple rights, a separate form and fee for each right will be required.

I, Easterday Farms Dairy, LLC
 (Name of Party Requesting Assignment)

5235 Industrial Way Pasco WA 99301 509-547-9600
 (Mailing Address) (City) (State) (Zip) (Phone #)

- hereby request assignment of an entire application/permit/transfer/limited license/groundwater statement; hereby request assignment of a portion of application/permit/transfer/limited license/groundwater statement; (You must include a map showing the portion of the application/permit/ transfer/limited license/groundwater statement to be assigned.)

Application # _____; Permit # _____; Transfer # T-12247;

Limited License # _____; Groundwater Statement # _____;

Willow Creek Dairy [Defunct entity - see attached Oregon Secretary of State cancellation of ABN registration on 7/25/2017]

(Name of Current Holder of Record)

P.O. Box 1210 Boardman OR 97818
 (Mailing Address) (City) (State) (Zip) (Phone #)

Note: Write the initials (first letters) of your first and last names at the spots indicated below _____.

- CAF I certify that I am the current owner of the property described in this application, permit, transfer order, limited license, or groundwater statement. I have attached proof of ownership that may include but not be limited to: a copy of the deed to the land, a copy of a land sales contract, a court order or decree, documentation of survivorship of property held jointly. The Department cannot accept a copy of a tax statement.
- CAF I have the legal right to request assignment under OAR 690-310-0280 and 690-320-0060.
- CAF I have not been able to contact the owner(s) of record for the above referenced transaction. I have attached proof acceptable to the Department that notice of the assignment has been given or attempted for each identified property owner not a party to the assignment. ORS 537.220(2) Failure to submit this proof will result in the return of your request. (Proof may include but not be limited to: a copy of returned certified mailing, copy of a Death Certificate, or a court order.) NOTE: The current transfer holder no longer exists. Mailing notice would be futile.
- CAF I further certify that the information provided herein is true and correct to the best of my knowledge.

Witness my hand this 8th day of OCTOBER, 2019.
 (Day) (Month) (Year)

Signature of Party Requesting Assignment [Signature]

Failure to provide any of the required information will result in the return of your application.

part. assign by proof - Approve
 MSB 10-14-19

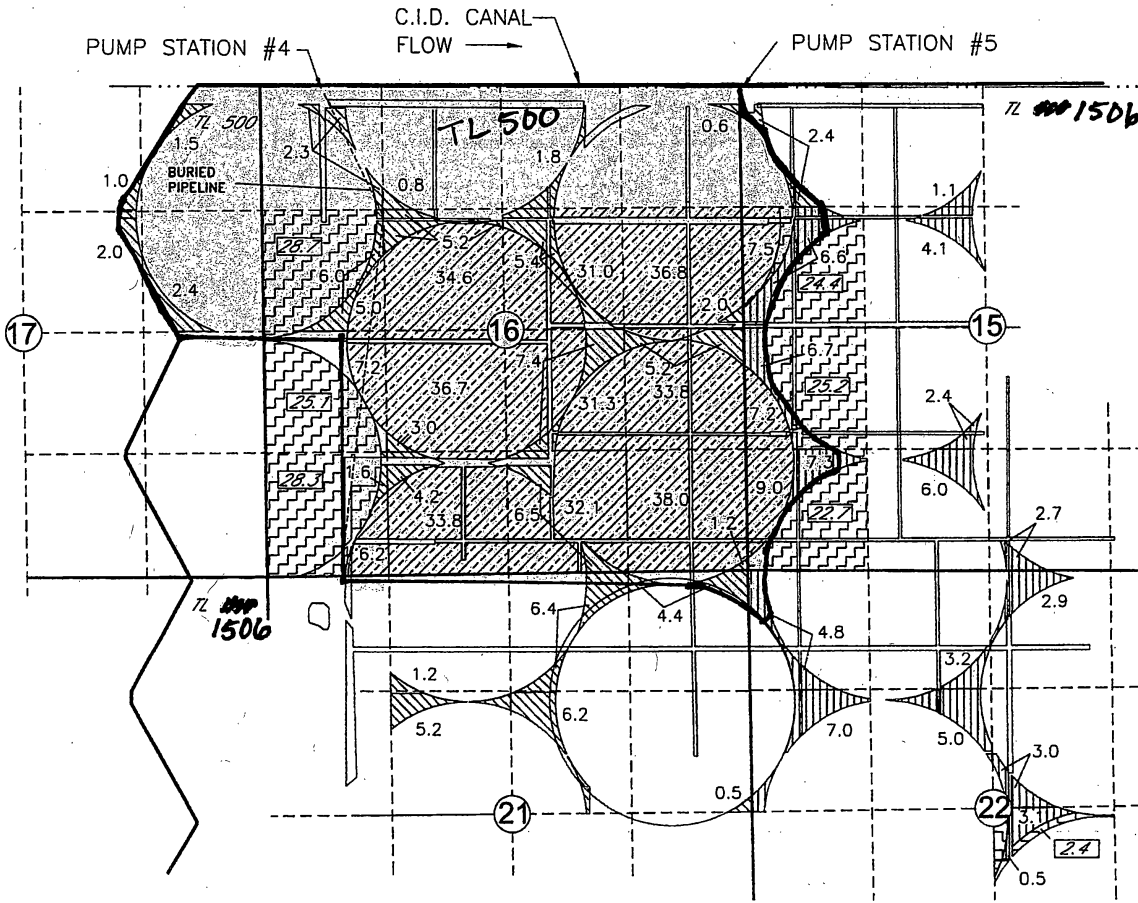
This certifies assignment and record change at Oregon Water Resources Department effective 8:00 a.m. on date of receipt at Salem, Oregon.
 Fee receipt # 131011
 For Director by Mary F. Bjork, Program Analyst in Water Rights Division. [Signature]

The completed "Request for Assignment" form *must* be submitted to the Department along with the recording fee of \$100.

RECEIVED
 WR OCT 08 2019
 OWRD

TRANSFER APPLICATION MAP
WILLOW CREEK DAIRY TO SAGE HOLLOW RANCH, LLC
FOR PORTIONS OF CERTIFICATES 86992, 86993, AND 80062
T3N, R26E, W.M., MORROW COUNTY



SHEET 1 OF 2 "FROM MAP"



Easterday Farms Dairy, LLC

LEGEND

- 86.4 AC OF CERT 86992
- 66.4 AC OF CERT 86993
- 350.2 AC OF CERT 80062
- AC OF CERT 80062 in QTR
QTR NOT ASSOCIATED WITH
THIS TRANSFER
- AC OF CERT 86993 in QTR
QTR NOT ASSOCIATED WITH
THIS TRANSFER



RECEIVED
OCT 08 2019
OWRD

RECEIVED BY OWRD

JAN 15 2016

SALEM, OR

NOTE:
 THE PURPOSE OF THIS MAP IS TO IDENTIFY THE APPROXIMATE LOCATION OF THE WATER RIGHT. IT IS NOT INTENDED
 TO PROVIDE INFORMATION RELATIVE TO THE LOCATION OF PROPERTY OWNERSHIP BOUNDARY LINES, PIPE LOCATIONS
 AND SIZES WHERE SHOWN WERE PROVIDED BY FARM OPERATIONAL PERSONNEL AND ARE APPROXIMATE LOCATIONS AND
 SIZES.

T 12247



Oregon Water Resources Department
 725 Summer Street NE, Suite A
 Salem, Oregon 97301
 (503) 986-0900
 www.wrd.state.or.us

Request for Assignment By Proof of Ownership (If Water Right Holder is Not Available)

If the Department determines that the application is incomplete, fees have not been paid, or the required documents are not acceptable, the application and all fees submitted will be returned to the applicant.

If for multiple rights, a separate form and fee for each right will be required.

I, Canyon Farm II, LLC

(Name of Party Requesting Assignment)

c/o Fall Line Capital, 119 South B Street San Mateo CA 94401 (650) 235-4032
 (Mailing Address) (City) (State) (Zip) (Phone #)

- hereby request assignment of an entire application/permit/transfer/limited license/groundwater statement;
- hereby request assignment of a portion of application/permit/transfer/limited license/groundwater statement; (*You must include a map showing the portion of the application/permit/transfer/limited license/groundwater statement to be assigned.*)

Application # _____; Permit # _____; Transfer # T-12247;

Limited License # _____; Groundwater Statement # _____;

Willow Creek Dairy [Defunct entity - see attached Oregon Secretary of State cancellation of ABN registration on 7/25/2017]

(Name of Current Holder of Record)

P.O. Box 1210 Boardman OR 97818
 (Mailing Address) (City) (State) (Zip) (Phone #)

Note: Write the initials (first letters) of your first and last names at the spots indicated below _____.

- BT I certify that I am the current owner of the property described in this application, permit, transfer order, limited license, or groundwater statement. I have attached proof of ownership that may include but not be limited to: a copy of the deed to the land, a copy of a land sales contract, a court order or decree, documentation of survivorship of property held jointly. The Department cannot accept a copy of a tax statement.
- BT I have the legal right to request assignment under OAR 690-310-0280 and 690-320-0060.
- BT I have not been able to contact the owner(s) of record for the above referenced transaction. I have attached proof acceptable to the Department that notice of the assignment has been given or attempted for each identified property owner not a party to the assignment. ORS 537.220(2) Failure to submit this proof will result in the return of your request. (Proof may include but not be limited to: a copy of returned certified mailing, copy of a Death Certificate, or a court order.) **NOTE: The current transfer holder no longer exists. Mailing notice would be futile.**
- BT I further certify that the information provided herein is true and correct to the best of my knowledge.

Witness my hand this 19 day of August, 2019.
 (Day) (Month) (Year)

Signature of Party Requesting Assignment _____

Failure to provide any of the required information will result in the return of your application.

part. assign by proof - Approve
 MSB 10-14-19

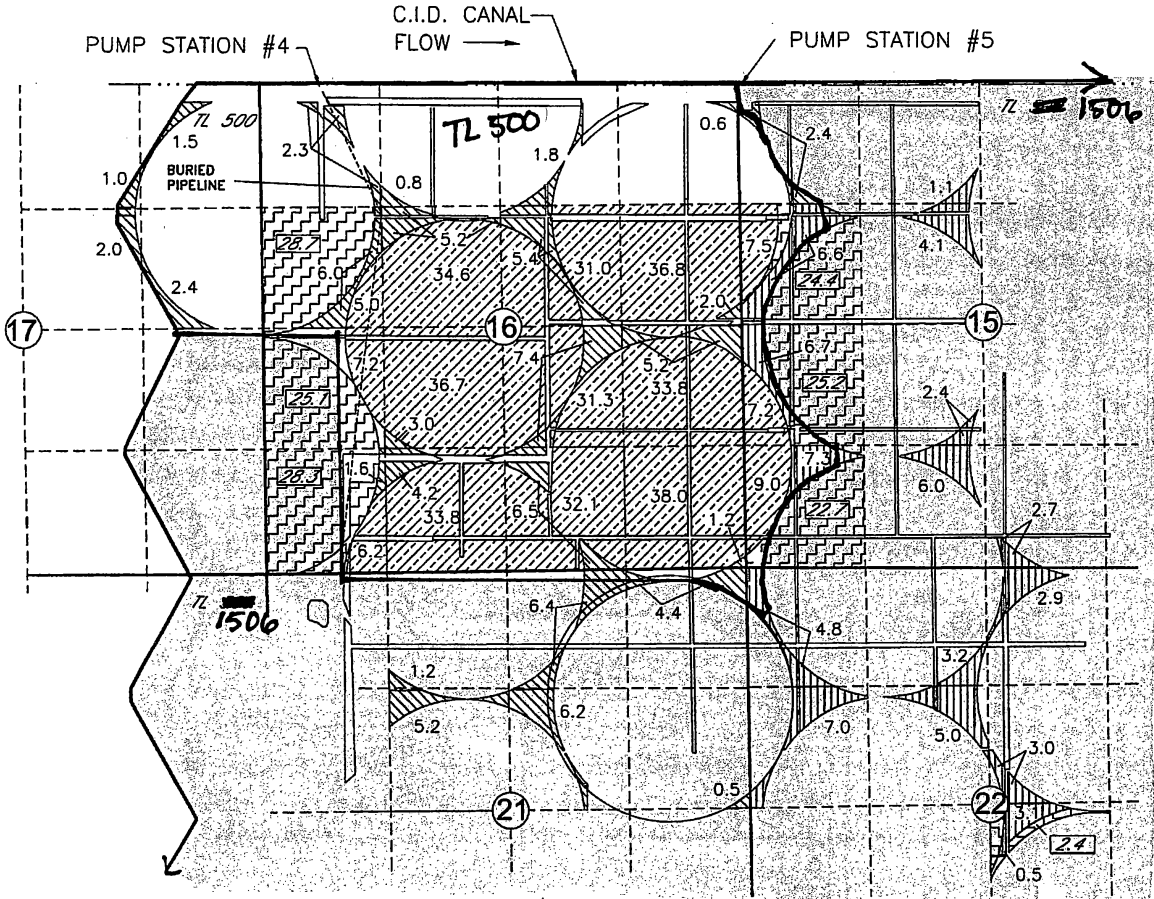
This certifies assignment and record change at Oregon Water Resources Department effective 8:00 a.m. on date of receipt at Salem, Oregon.
 Fee receipt # 131011
 For Director by Mary F. Bjork, Program Analyst in Water Rights Division. MSB

The completed "Request for Assignment" form *must* be submitted to the Department along with the recording fee of \$100.






RECEIVED
 OCT 08 2019
 WR OWRD

**TRANSFER APPLICATION MAP
WILLOW CREEK DAIRY TO SAGE HOLLOW RANCH, LLC
FOR PORTIONS OF CERTIFICATES 86992, 86993, AND 80062
T3N, R26E, W.M., MORROW COUNTY**


SHEET 1 OF 2 "FROM MAP"



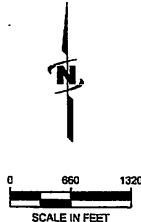
LEGEND

-  86.4 AC OF CERT 86992
-  66.4 AC OF CERT 86993
-  350.2 AC OF CERT 80062
-  AC OF CERT 80062 in QTR
QTR NOT ASSOCIATED WITH
THIS TRANSFER
-  AC OF CERT 86993 in QTR
QTR NOT ASSOCIATED WITH
THIS TRANSFER

Canyon Farm II, LLC



**RECEIVED
OCT 08 2019
OWRD**



RECEIVED BY OWRD
JAN 15 2016
SALEM, OR

NOTE:
THE PURPOSE OF THIS MAP IS TO IDENTIFY THE APPROXIMATE LOCATION OF THE WATER RIGHT. IT IS NOT INTENDED TO PROVIDE INFORMATION RELATIVE TO THE LOCATION OF PROPERTY OWNERSHIP BOUNDARY LINES. PIPE LOCATIONS AND SIZES WERE SHOWN WERE PROVIDED BY FARM OPERATIONAL PERSONNEL AND ARE APPROXIMATE LOCATIONS AND SIZES.

T 12247