



Oregon Water Resources Department
 725 Summer Street NE, Suite A
 Salem, Oregon 97301-1266
 (503) 986-0900
 www.wrd.state.or.us

District Permanent Water Right Transfer Claim of Beneficial Use

1. APPLICANT INFORMATION

District: Tumalo Irrigation District

Contact Person: April L. Harris Spath Phone: (541) 382-3053

Mailing Address: 64697 Cook Avenue

City: Bend State: OR Zip: 97703

E-Mail address: april@tumalo.org

Transfer Number: T - 13090

RECEIVED

AUG 23 2019

2. WATER RIGHT(S)

OWRD

Pursuant to OAR Chapter 690, Division 385, the district is submitting to the Water Resources Department this claim of beneficial use, with the appropriate fee, for the following water right(s):

NOTE: Fees do not apply if the priority date is prior to July 9, 1987.

PERMIT NUMBER	CERTIFICATE NUMBER	DECREE (name, volume, and page)	PRIMARY (P) OR SUPP (S)
	74146	See Attachment A	<input checked="" type="checkbox"/> P <input type="checkbox"/> S
	74146*	See Attachment A	<input checked="" type="checkbox"/> P <input type="checkbox"/> S
	74147	See Attachment A	<input checked="" type="checkbox"/> P <input type="checkbox"/> S
	74147	See Attachment A	<input type="checkbox"/> P <input checked="" type="checkbox"/> S
	74148	See Attachment A	<input type="checkbox"/> P <input checked="" type="checkbox"/> S
	74149	See Attachment A	<input type="checkbox"/> P <input checked="" type="checkbox"/> S
	76520	See Attachment A	<input type="checkbox"/> P <input checked="" type="checkbox"/> S

*Formerly Certificate Number 76106, from CW-9

3. AUTHORIZED POINT(S) OF DIVERSION (POD) / APPROPRIATION (POA)

The authorized point(s) of diversion / appropriation for the water right modified by the transfer are as follows:

PERMIT NUMBER	DECREE or CERTIFICATE	POD / POA #	SOURCE	LOCATION – MEASURED DISTANCES
	74146	1P	See Attachment A	
	74146*	3P	See Attachment A	
19628	74147	2P	See Attachment A	
19628	74147	1S	See Attachment A	
624	74148	2S	See Attachment A	
	74149	3S	See Attachment A	
27841	76520	4S	See Attachment A	

4. AUTHORIZED PLACE OF USE

The summary of the perfected change in place of use authorized by the final order approving the water right transfer is listed in Table 1.

TABLE 1 – AUTHORIZED PLACE OF USE (POU)

CERTIFICATE	POD #	PRIORITY DATE	USE	LEGAL DESCRIPTION					ACRES	USER NAME
				TWP	RNG	SEC	QQ	TAX LOT		
74146*	3P	9/1/1900	IR	16 S	12 E	7	NE NW	402	0.15	Hoffe-Murray Family Trust
74146	1P	6/1/1907	IR	16 S	11 E	22	SW SW	2401	0.70	Hunt, Gary M. & Charlene A.
74146*	3P	9/1/1900	IR	16 S	11 E	22	SW SW	2401	2.10	Hunt, Gary M. & Charlene A.
74147	2P	10/29/1913	IR	16 S	12 E	30	NW SW	404	0.10	Maddigan, John & Sheri G. Morris
74146*	3P	9/1/1900	IR	16 S	12 E	30	NW SW	404	0.15	Maddigan, John & Sheri G. Morris
74146	1P	9/1/1900	IR	16 S	12 E	18	SE NE	500	1.00	Hauge, David C. & Pamela A.
74146	1P	9/1/1900	IR	17 S	11 E	11	NW NE	200	1.40	Wallace, R S & Carin
74146	1P	9/1/1900	IR	16 S	12 E	8	NW SW	1700	1.20	Hebrard, Daniel L. Et Al
74146	1P	9/1/1900	IR	16 S	11 E	22	NE SW	2000	0.70	Rockett, James M. & Sharon E.
74146	1P	9/1/1900	IR	16 S	11 E	22	NW SE	1800	2.00	Yopp, Ken & Janice Vetter
74147	2P	10/29/1913	IR	16 S	11 E	26	NE NW	114	0.30	Smith, Emily
74146	1P	9/1/1900	IR	16 S	12 E	8	NE SW	1501	4.80	Larson, Barry A. & Christine A.
74146	1P	9/1/1900	IR	16 S	12 E	8	SE SW	1501	0.30	Larson, Barry A. & Christine A.
74146	1P	9/1/1900	IR	16 S	11 E	28	SE NE	1001	0.75	Rosedale/Drew Revocable Trust
74146	1P	8/5/1900	IR	16 S	11 E	28	SE NE	1001	2.25	Rosedale/Drew Revocable Trust
								TOTAL:	17.90	

*Formerly 76106, under CW-9

Primary (IR):	Supplemental (IS)
74146 (IR):	74147 (IS), 74148 (IS), 74149 (IS), 76520 (IS)
74147 (IR):	74148 (IS), 74149 (IS), 76520 (IS)
74146* (IR):	74148 (IS), 74149 (IS), 76520 (IS)
83571 (IR):	76714 (IS)

5. MAP AND SITE REPORT

Attached is a map and site report for each water right listed in Table 1 that satisfies the requirements of OAR 690-385-7400.


RECEIVED

AUG 23 2019

OWRD

6. SIGNATURES

The district certifies that it has inspected the place of use listed in Table I, and confirms the change in place of use has been completed consistent with the terms and conditions of the final order approving the transfer.



Signature of District Manager
or District Board Chairperson

8-19-2019

Date

Kenneth B. Rieck

Type or Print Name of District Manager
or District Board Chairperson

RECEIVED

AUG 23 2019

OWRD

TUMALO IRRIGATION DISTRICT

CLAIM OF BENEFICIAL USE Site Report

Transfer Number: T-13090

District Internal Notice: N18.001

User Name: Hoffee-Murray Family Trust

Property: 66395 Barr Road, Bend OR 97703

Place of Use:

USE	POD #	TWP	RNG	SEC	QQ	TAX LOT	ACRES
IR	3P	16 S	12 E	7	NE NW	00402	0.15

District Conveyance System:

Description of Delivery System: Sprinklers/Open Ditch

Headgate: NS-0110 Canal: North Spaulding

Beneficial Use:

Description of Beneficial Use (crop, etc.): Trees

Method Used to Apply Water: Sprinklers

Method Used to Calculate Beneficial Use: Observation/Conversation

User Interviewed: (X) Yes () No

RECEIVED

Beneficial Use Made as Authorized: (X) Yes () No

AUG 23 2019

Description of Beneficial Use if Less than Authorized: n/a

OWRD

Final Proof Map is Attached.

Inspected By: Steve O'Neal, North Ditch Rider

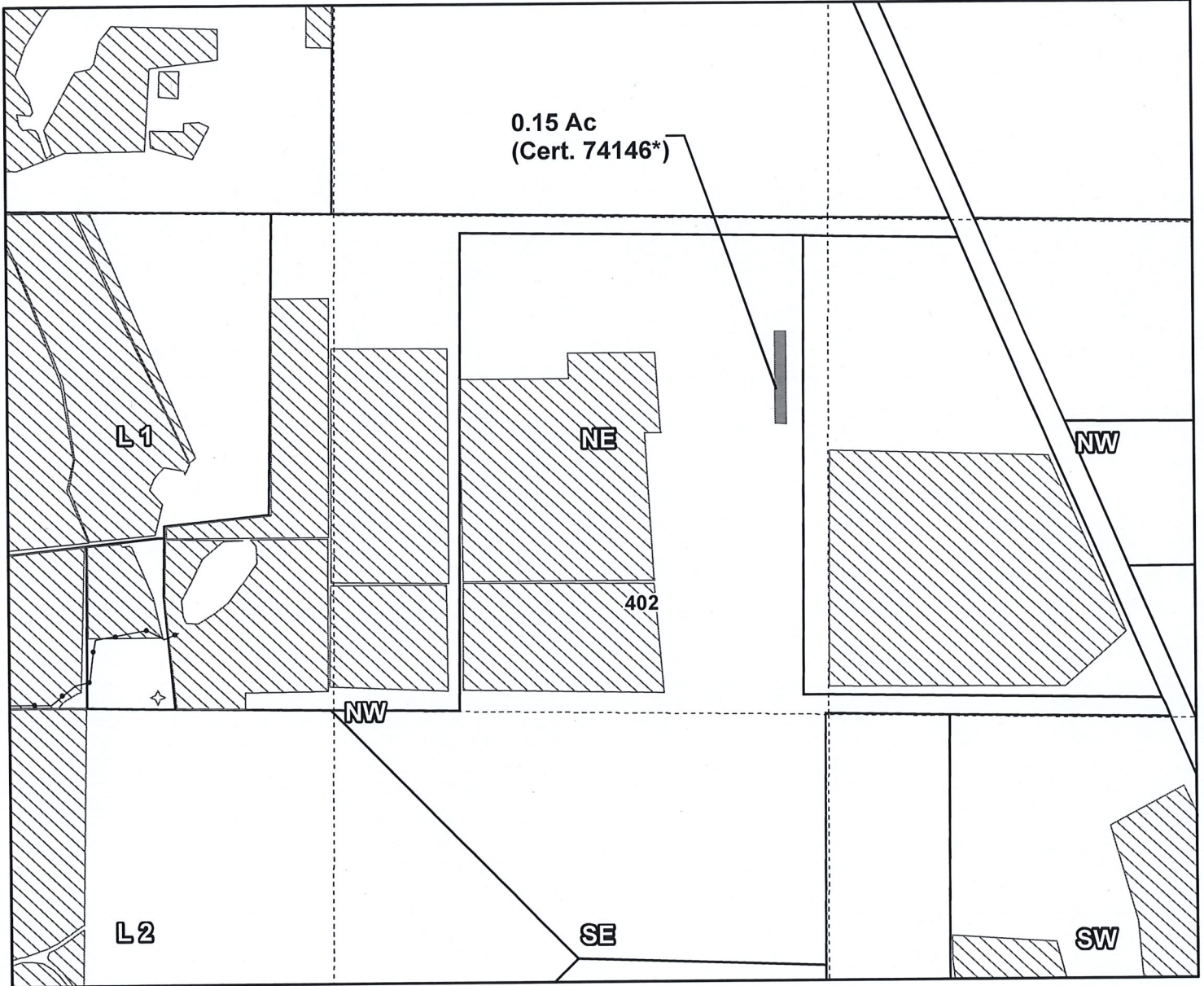
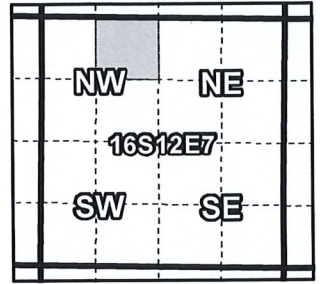
Date: 10/1/2018

Tumalo Irrigation District

2018 District Transfer "Beneficial Use" Map

Certificates: 74146* (IR), 74148 (IS), 74149 (IS), 76520 (IS)

for Hoffee-Murray Family Trust



1612070000402, 16-12-07-NE/NW-00402: 0.15 Acres On, Cert.74146*
 10.00 Acres Total (6.70 Acres Cert. 74146*, 3.30 Acres Cert. 74146)
 *Formerly Certificate Number 76106, from CW-9

RECEIVED

AUG 23 2019

OWRD

- Pipelines and Canals
- On Transfer
- ▨ Primary Water Right
- Taxlots



1 inch = 400 feet

TUMALO IRRIGATION DISTRICT

CLAIM OF BENEFICIAL USE Site Report

Transfer Number: T-13090

District Internal Notice: N18.001

User Name: Hunt, Gary M. & Charlene A.

Property: 18460 Couch Market, Bend OR 97703

Place of Use:

USE	POD #	TWP	RNG	SEC	QQ	TAX LOT	ACRES
IR	1P	16 S	11 E	22	SW SW	2401	0.70
IR	3P	16 S	11 E	22	SW SW	2401	2.10

District Conveyance System:

Description of Delivery System: Headgate & Weir

Headgate: SWC-0100 Canal: South West Couch

Beneficial Use:

Description of Beneficial Use (crop, etc.): Pasture

Method Used to Apply Water: Pump and Sprinklers

Method Used to Calculate Beneficial Use: On-Site Inspection

User Interviewed: (X) Yes () No

Beneficial Use Made as Authorized: (X) Yes () No

Description of Beneficial Use if Less than Authorized: n/a

Final Proof Map is Attached.

Inspected By: Michael Ingram, South Ditch Rider

Date: 12/19/2018

RECEIVED

AUG 23 2019

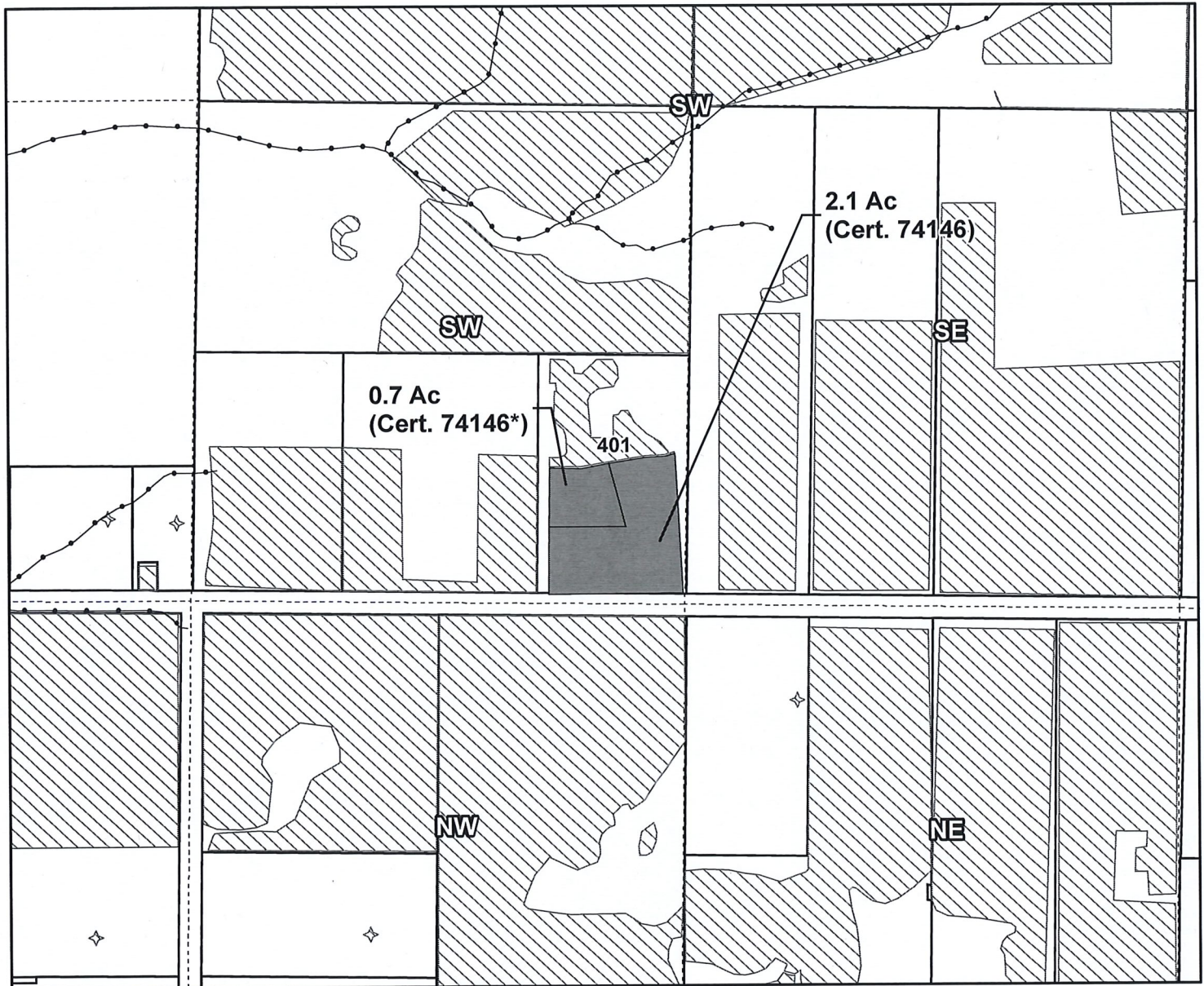
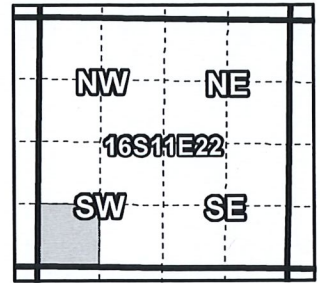
OWRD

Tumalo Irrigation District

2018 District Transfer "Beneficial Use" Map

Certificates: 74146 (IR), 74146* (IR), 74147 (IS), 74148 (IS), 74149 (IS), 76520 (IS)

for Hunt, Gary & Charlene



1611220002401, 16-11-22-SW/SW-02401: 0.70 Acres On, Cert. 74146
 1611220002401, 16-11-22-SW/SW-02401: 2.10 Acres On, Cert. 74146*
 3.80 Acres Total (1.70 Acres Cert. 74146, 2.10 Acres Cert. 74146*)

- Pipelines and Canals
- Transfer
- ▨ Primary Water Right
- Taxlots

RECEIVED

AUG 23 2019

OWRD



1 inch = 400 feet

TUMALO IRRIGATION DISTRICT

CLAIM OF BENEFICIAL USE Site Report

Transfer Number: T-13090

District Internal Notice: N18.002

User Name: Maddigan, John & Sheri G. Morris

Property: 64970 Gerking Market, Bend OR 97703

Place of Use:

USE	POD	TWP	RNG	SEC	QQ	TAX LOT	ACRES
IR	2P	16 S	12 E	30	NW SW	404	0.10
IR	3P	16 S	12 E	30	NW SW	404	0.15

District Conveyance System:

Description of Delivery System: Pipe, Headgate/Weir

Headgate: NG-0090 Canal: North Gerking Lateral

Beneficial Use:

Description of Beneficial Use (crop, etc.): Yard and Landscape

Method Used to Apply Water: Sprinklers

Method Used to Calculate Beneficial Use: Personal Observation

User Interviewed: () Yes (X) No

Beneficial Use Made as Authorized: (X) Yes () No

Description of Beneficial Use if Less than Authorized: n/a

RECEIVED

AUG 23 2019

OWRD

Final Proof Map is Attached.

Inspected By: Steve O'Neal, North Ditch Rider

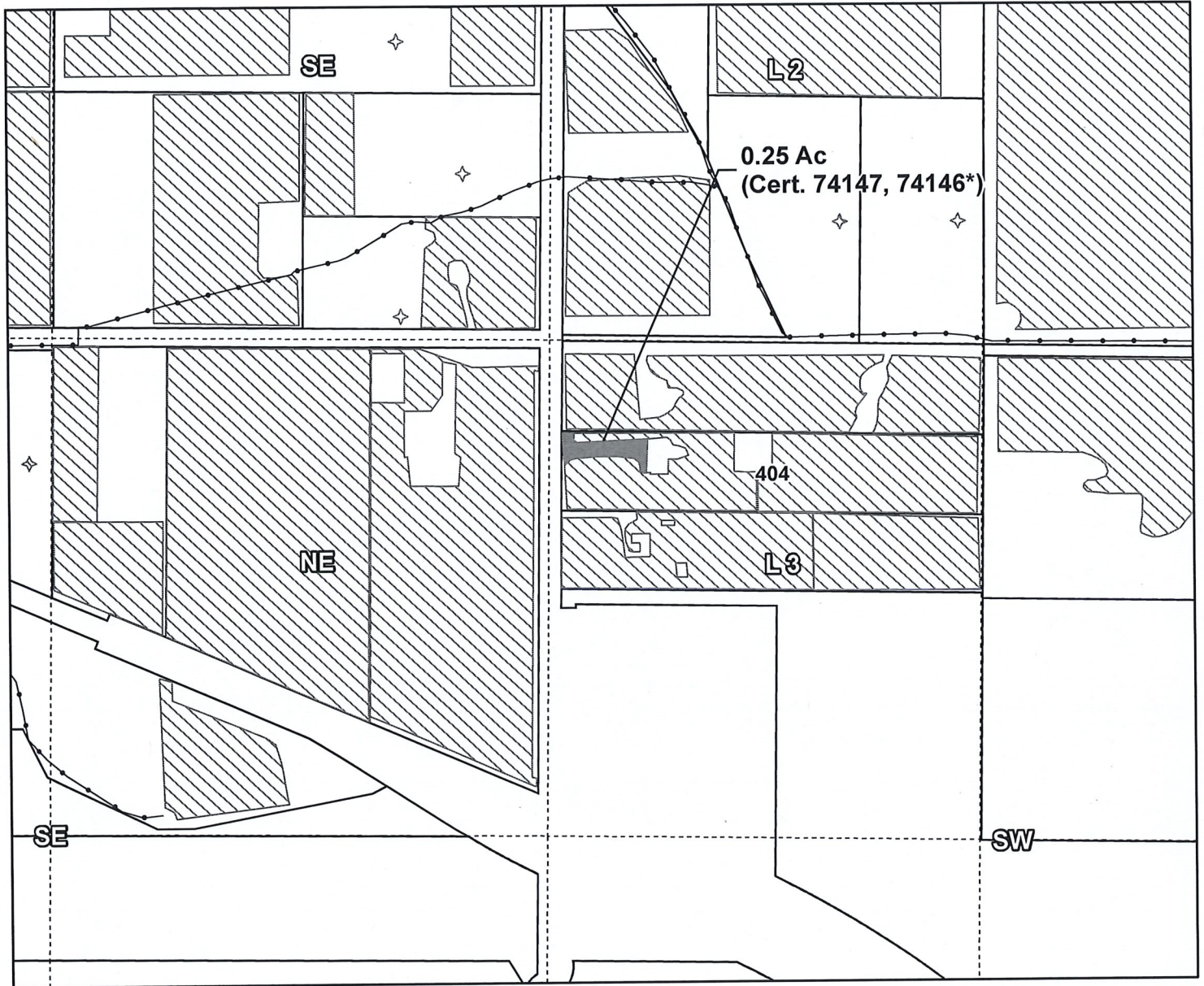
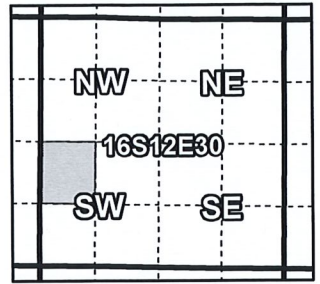
Date: 10/1/2018

Tumalo Irrigation District

2018 District Transfer "Beneficial Use" Map

Certificates: 74146* (IR), 74147 (IR), 74148 (IS), 74149 (IS), 76520 (IS)

for Maddigan, John & Morris, Sheri G. - 64970 Gerking Market Road



1612300000404, 16-12-30-NW/SW-00404: 0.10 Acres On, 2.00 Acres Total (Cert. 74147)

1612300000404, 16-12-30-NW/SW-00404: 0.15 Acres On, 3.00 Acres Total (Cert. 74146*)

*Lands formerly under 76106

- Pipelines and Canals
- Transfer
- Primary Water Right
- Taxlots

RECEIVED

AUG 23 2019

OWRD



1 inch = 400 feet

TUMALO IRRIGATION DISTRICT

CLAIM OF BENEFICIAL USE Site Report

Transfer Number: T-13090

District Internal Notice: N18.003

User Name: Hauge, David C. & Pamela A.

Property: 19980 J.W. Brown Road, Bend OR 97703

Place of Use:

USE	POD	TWP	RNG	SEC	QQ	TAX LOT	ACRES
IR	1P	16 S	12 E	18	SE NE	500	1.0

District Conveyance System:

Description of Delivery System: Open Ditch, Weir, Divider

Headgate: NHAG-0030 Canal: North Hagerty

Beneficial Use:

Description of Beneficial Use (crop, etc.): Hay

Method Used to Apply Water: Impact Sprinklers/Wheel Line

Method Used to Calculate Beneficial Use: Observation

User Interviewed: () Yes (X) No

Beneficial Use Made as Authorized: (X) Yes () No

Description of Beneficial Use if Less than Authorized: n/a

RECEIVED

AUG 23 2019

OWRD

Final Proof Map is Attached.

Inspected By: Steve O'Neal, North Ditch Rider

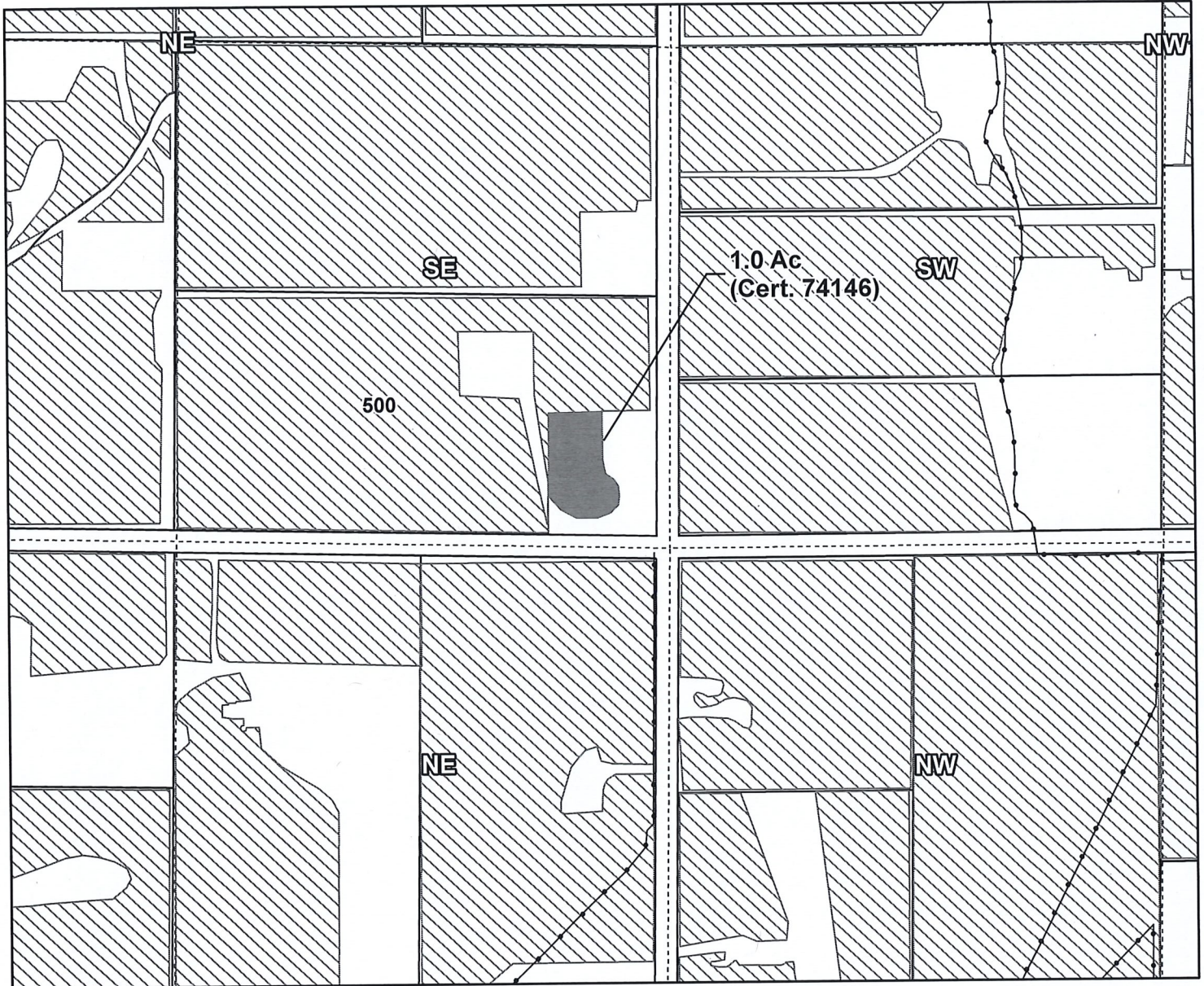
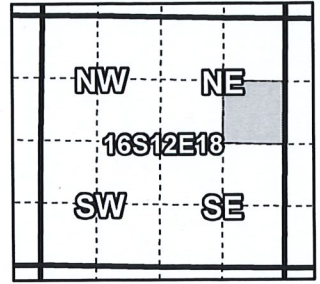
Date: 10/1/2018

Tumalo Irrigation District

2018 District Transfer "Beneficial Use" Map

Certificates: 74146 (IR), 74147 (IS), 74148 (IS), 74149 (IS), 76520 (IS)

for David C. & Pamela A. Hauge



1612180000500, 16-12-18-SE/NE-00500: 1.00 Acres On, 16.00 Acres Total (Cert. 74146)

- Pipelines and Canals
- Transfer
- Primary Water Right
- Taxlots

RECEIVED

AUG 23 2019

OWRD



1 inch = 400 feet

TUMALO IRRIGATION DISTRICT

CLAIM OF BENEFICIAL USE Site Report

Transfer Number: T-13090

District Internal Notice: N18.004

User Name: Wallace, R S & Carin

Property: 63950 Tyler Road, Bend OR 97703

Place of Use:

USE	POD	TWP	RNG	SEC	QQ	TAX LOT	ACRES
IR	1P	17 S	11 E	11	NW NE	200	1.4

District Conveyance System:

Description of Delivery System: Headgate/Weir

Headgate: STF-0056 Canal: South Tumalo Feed Canal

Beneficial Use:

Description of Beneficial Use (crop, etc.): Pasture

Method Used to Apply Water: Pump, Irrigation Lines and Sprinklers

Method Used to Calculate Beneficial Use: On-site Inspection

User Interviewed: (X) Yes () No

Beneficial Use Made as Authorized: (X) Yes () No

Description of Beneficial Use if Less than Authorized: n/a

RECEIVED

AUG 23 2019

OWRD

Final Proof Map is Attached.

Inspected By: Michael Ingram, South Ditch Rider

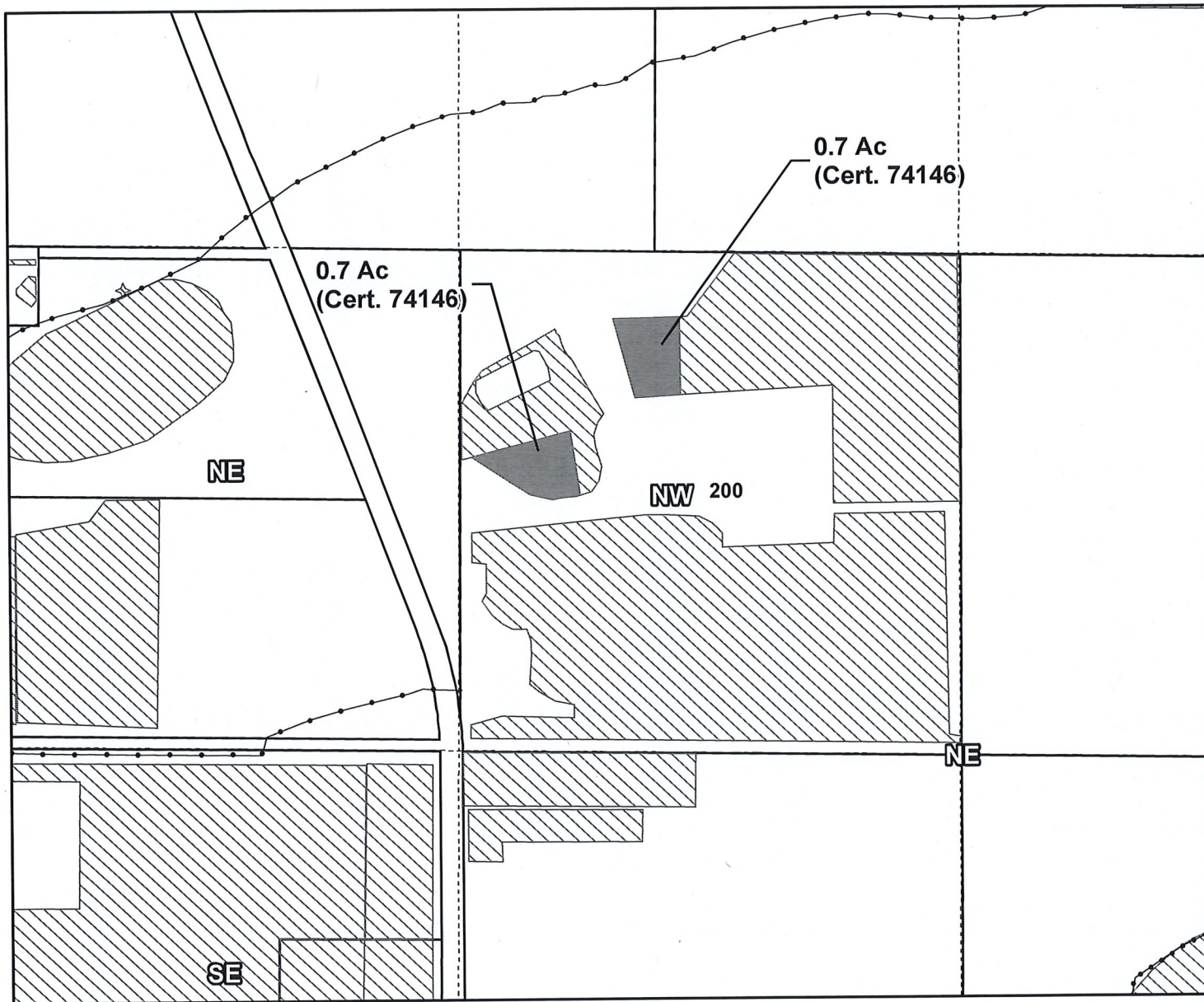
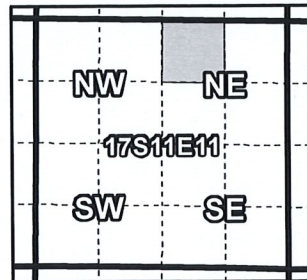
Date: 10/23/2018

T-13090 (N18.004)

Tumalo Irrigation District

2018 District Transfer "Beneficial Use" Map

Certificates: 74146 (IR), 74147 (IS), 74148 (IS), 74149 (IS), 76520 (IS)
for Wallace, R S & Carin - 63950 Tyler Road



1711110000200, 17-11-11-NW/NE-00200: 1.4 Acres On, 27.0 Acres Total (Cert. 74146)

- Pipelines and Canals
- Transfer
- Primary Water Right
- Taxlots

RECEIVED

AUG 23 2019

OWRD



1 inch = 400 feet

Prepared by Tumalo Irrigation District | November 2018

TUMALO IRRIGATION DISTRICT

CLAIM OF BENEFICIAL USE Site Report

Transfer Number: T-13090

District Internal Notice: N18.006

User Name: Hebrard, Daniel L. Et Al

Property: 66345 White Rock Loop, Bend OR 97703

Place of Use:

USE	POD	TWP	RNG	SEC	QQ	TAX LOT	ACRES
IR	1P	16 S	12 E	8	NW SW	1700	1.2

District Conveyance System:

Description of Delivery System: Open Ditch, Headgate/Weir

Headgate: NJ-0094 Canal: North Jewett Lateral

Beneficial Use:

Description of Beneficial Use (crop, etc.): Hay

Method Used to Apply Water: Impact Sprinklers

Method Used to Calculate Beneficial Use: Observation

User Interviewed: () Yes (X) No

Beneficial Use Made as Authorized: (X) Yes () No

Description of Beneficial Use if Less than Authorized: n/a

RECEIVED

AUG 23 2019

OWRD

Final Proof Map is Attached.

Inspected By: Steve O'Neal, North Ditch Rider

Date: 10/1/2018

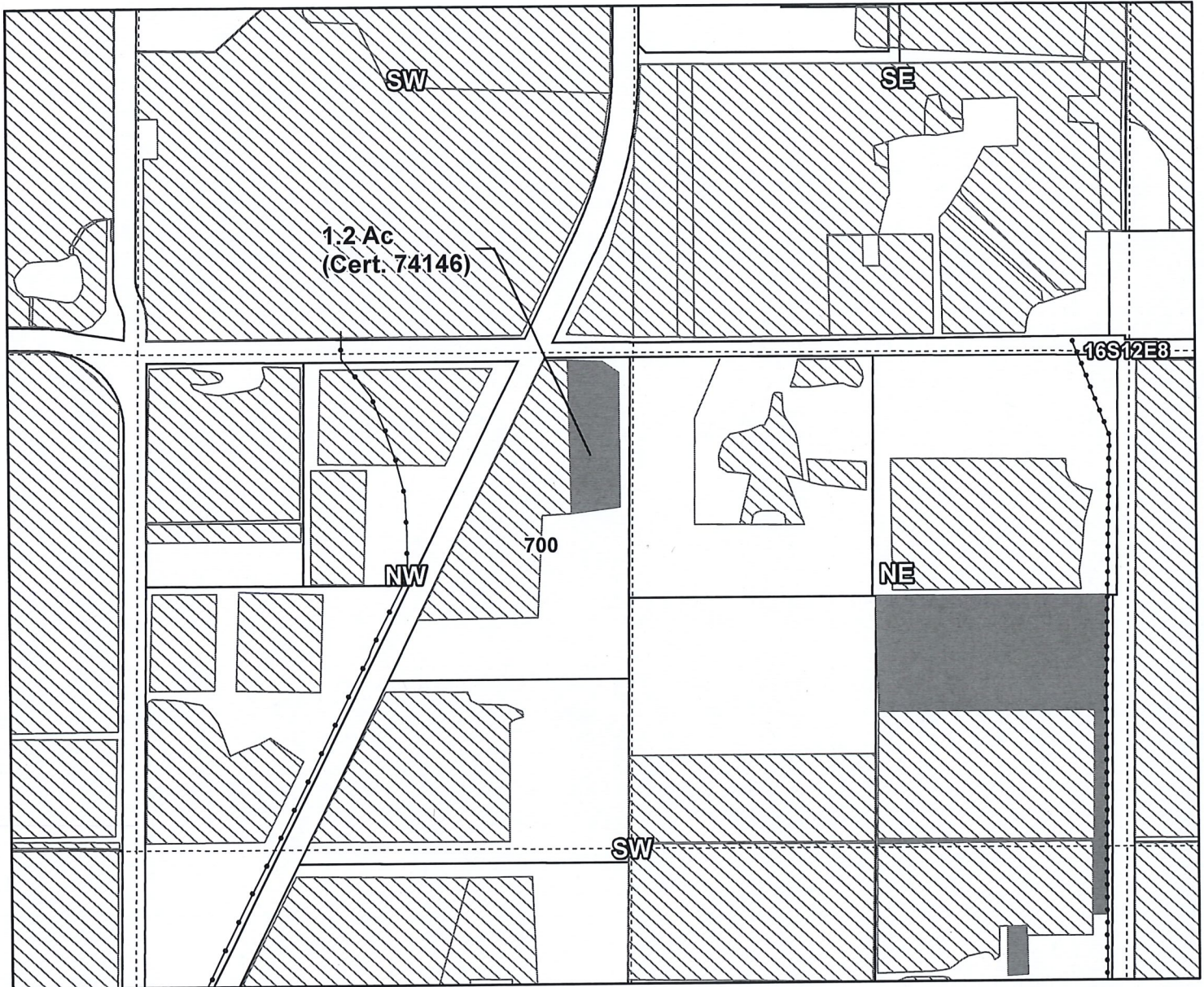
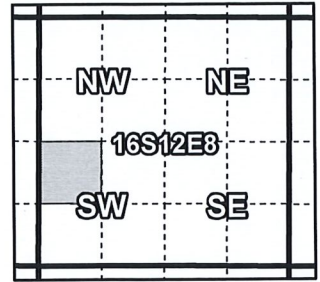
T-13090 (N18.006)

Tumalo Irrigation District

2018 District Transfer "Beneficial Use" Map

Certificates: 74146 (IR), 74147 (IS), 74148 (IS), 74149 (IS), 76520 (IS)

for Hebrard, Daniel L. Et Al.



1612080001700, 16-12-08-NW/SW-01700: 1.2 Acres On, 4.4 Acres Total (Cert. 74146)

- Pipelines and Canals
- Transfer
- Primary Water Right
- Taxlots

RECEIVED

AUG 23 2019

OWRD



1 inch = 400 feet

Prepared by Tumalo Irrigation District | November 2018

TUMALO IRRIGATION DISTRICT

CLAIM OF BENEFICIAL USE Site Report

Transfer Number: T-13090

District Internal Notice: N18.007

User Name: Rockett, James M. & Sharon E.

Property: 65345 Tweed Road, Bend OR 97703

Place of Use:

USE	POD	TWP	RNG	SEC	QQ	TAX LOT	ACRES
IR	1P	16 S	11 E	22	NE SW	2000	0.7

District Conveyance System:

Description of Delivery System: Headgate/Weir

Headgate: SWC-0140 Canal: South West Couch

Beneficial Use:

Description of Beneficial Use (crop, etc.): Landscaping around the house (grass)

Method Used to Apply Water: Pump and Sprinklers

Method Used to Calculate Beneficial Use: On-site Inspection

User Interviewed: (X) Yes () No

Beneficial Use Made as Authorized: (X) Yes () No

Description of Beneficial Use if Less than Authorized: n/a

RECEIVED

AUG 23 2019

OWRD

Final Proof Map is Attached.

Inspected By: Michael Ingram, South Ditch Rider

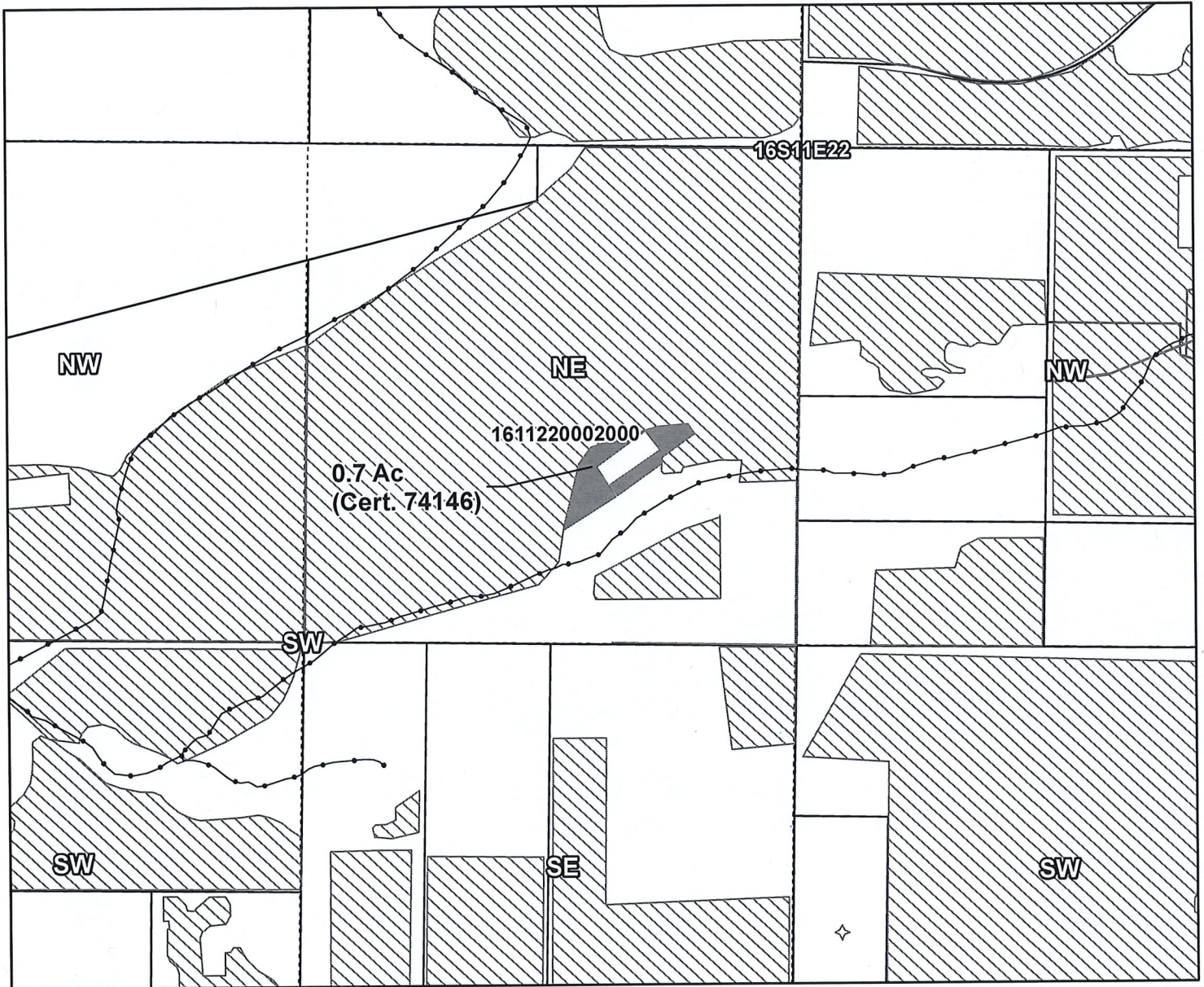
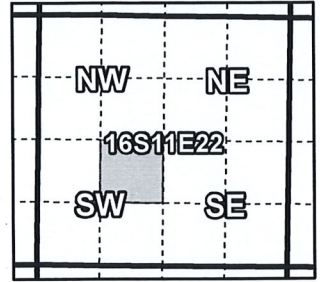
Date: 10/24/2018

Tumalo Irrigation District

2019 District Transfer "Beneficial Use" Map

Certificates: 74146 (IR), 74147 (IS), 74148 (IS), 74149 (IS), 76520 (IS)

for Rockett, James M. & Sharon E.



1611220002000, 16-11-22-NE/SW-02000: 0.7 Acres On, 28.6 Acres Total (Cert. 74146)

- Pipelines and Canals
- Transfer
- ▨ Primary Water Right
- Taxlots

RECEIVED

AUG 23 2019

OWRD



1 inch = 400 feet

TUMALO IRRIGATION DISTRICT

CLAIM OF BENEFICIAL USE Site Report

Transfer Number: T-13090

District Internal Notice: N18.007

User Name: Yopp, Ken & Janice Vetter

Property: 65335 Tweed Road, Bend OR 97703

Place of Use:

USE	POD	TWP	RNG	SEC	QQ	TAX LOT	ACRES
IR	1P	16 S	11 E	22	NW SE	1800	2.0

District Conveyance System:

Description of Delivery System: Temporary - Pipe through Ditch Bank

Headgate: SWC-0155 Canal: South West Couch

Beneficial Use:

Description of Beneficial Use (crop, etc.): Landscaping (trees, shrubs, etc.)

Method Used to Apply Water: Pump & Sprinklers

Method Used to Calculate Beneficial Use: On-site Inspection

User Interviewed: (X) Yes () No

Beneficial Use Made as Authorized: (X) Yes () No

Description of Beneficial Use if Less than Authorized: n/a

RECEIVED

AUG 23 2019

OWRD

Final Proof Map is Attached.

Inspected By: Michael Ingram, South Ditch Rider

Date: 10/24/2018

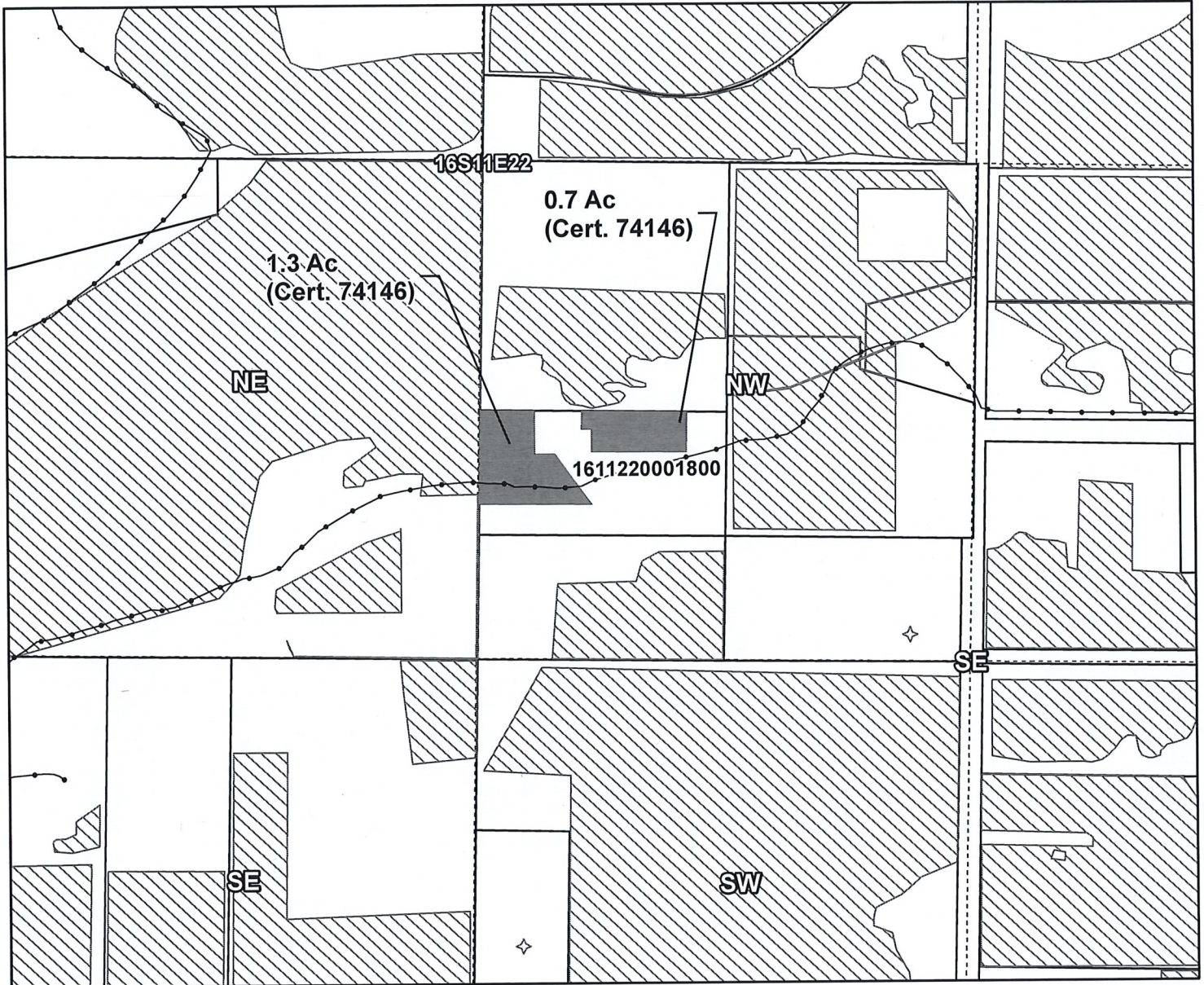
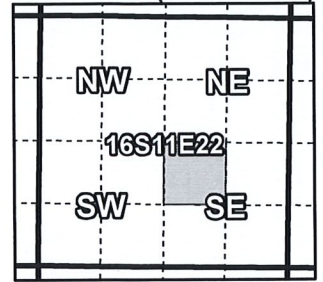
T-13090 (N18.007)

Tumalo Irrigation District

2019 District Transfer "Beneficial Use" Map

Certificates: 74146 (IR), 74147 (IS), 74148 (IS), 74149 (IS), 76520 (IS)

for Yopp, Ken & Janice Vetter



1611220001800, 16-11-22-NW/SE-01800: 2.0 Acres On, 2.0 Acres Total (Cert. 74146)

- Pipelines and Canals
- Transfer
- Primary Water Right
- Taxlots

RECEIVED

AUG 23 2019

OWRD



1 inch = 400 feet

Prepared by Tumalo Irrigation District | June 2019

TUMALO IRRIGATION DISTRICT

CLAIM OF BENEFICIAL USE Site Report

Transfer Number: T-13090

District Internal Notice: N18.008

User Name: Smith, Emily

Property: 18929 Couch Market, Bend OR 97703

Place of Use:

USE	POD	TWP	RNG	SEC	QQ	TAX LOT	ACRES
IR	2P	16 S	11 E	26	NE NW	114	0.3

District Conveyance System:

Description of Delivery System: Headgate/Weir

Headgate: SA-0320 Canal: South Allen

Beneficial Use:

Description of Beneficial Use (crop, etc.): Landscaping (lawn, shrubs, etc.)

Method Used to Apply Water: Pump and Sprinklers

Method Used to Calculate Beneficial Use: On-site Inspection

User Interviewed: () Yes (X) No

Beneficial Use Made as Authorized: (X) Yes () No

Description of Beneficial Use if Less than Authorized: n/a

RECEIVED

AUG 23 2019

OWRD

Final Proof Map is Attached.

Inspected By: Michael Ingram, South Ditch Rider

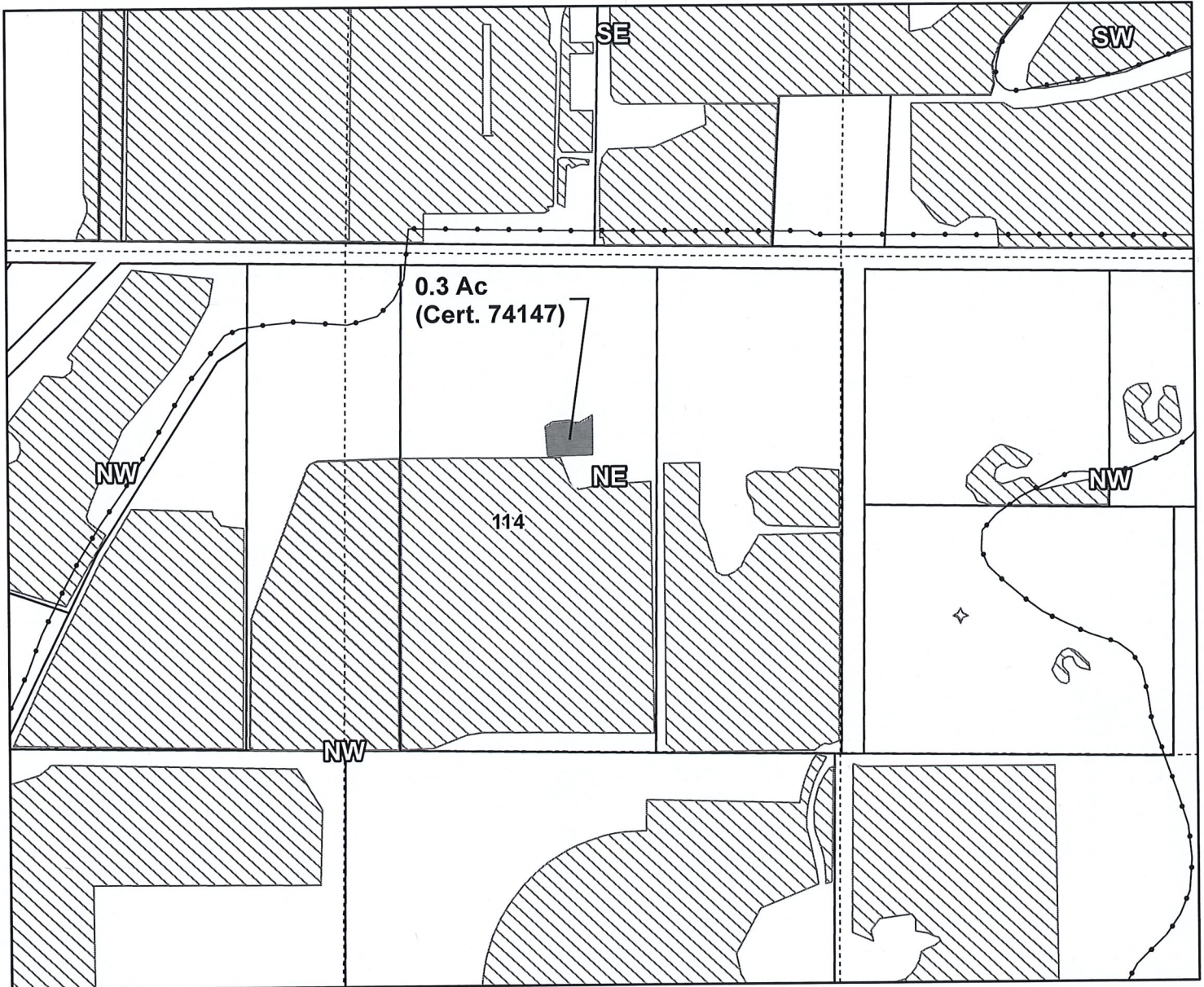
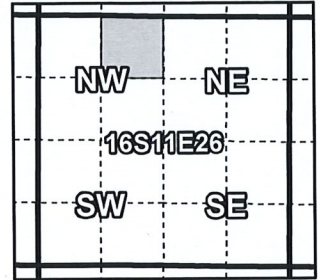
Date: 10/24/2018

Tumalo Irrigation District

2018 District Transfer "Beneficial Use" Map

Certificates: 74147 (IR), 74148 (IS), 74149 (IS), 76520 (IS)

for Smith, Emily



161126000114, 16-11-26-NE/NW-00114: 0.3 Acres On, 11.3 Acres Total (Cert. 74147)

- Pipelines and Canals
- Transfer
- Primary Water Right
- Taxlots

RECEIVED

AUG 23 2019

OWRD



1 inch = 400 feet

TUMALO IRRIGATION DISTRICT

CLAIM OF BENEFICIAL USE Site Report

Transfer Number: T-13090

District Internal Notice: N18.009

User Name: Rosedale/Drew Revocable Trust

Property: 64995 Collins Road, Bend OR 97703

Place of Use:

USE	POD	TWP	RNG	SEC	QQ	TAX LOT	ACRES
IR	1P	16 S	11 E	28	SE NE	1001	0.75
IR	1P	16 S	11 E	28	SE NE	1001	2.25

District Conveyance System:

Description of Delivery System: Headgate/Weir

Headgate: SH-0110 Canal: South Highline

Beneficial Use:

Description of Beneficial Use (crop, etc.): Landscaping & Pasture

Method Used to Apply Water: Gravity System and Sprinklers

Method Used to Calculate Beneficial Use: On-site Inspection

User Interviewed: () Yes (X) No

Beneficial Use Made as Authorized: (X) Yes () No

Description of Beneficial Use if Less than Authorized: n/a

RECEIVED

AUG 23 2019

OWRD

Final Proof Map is Attached.

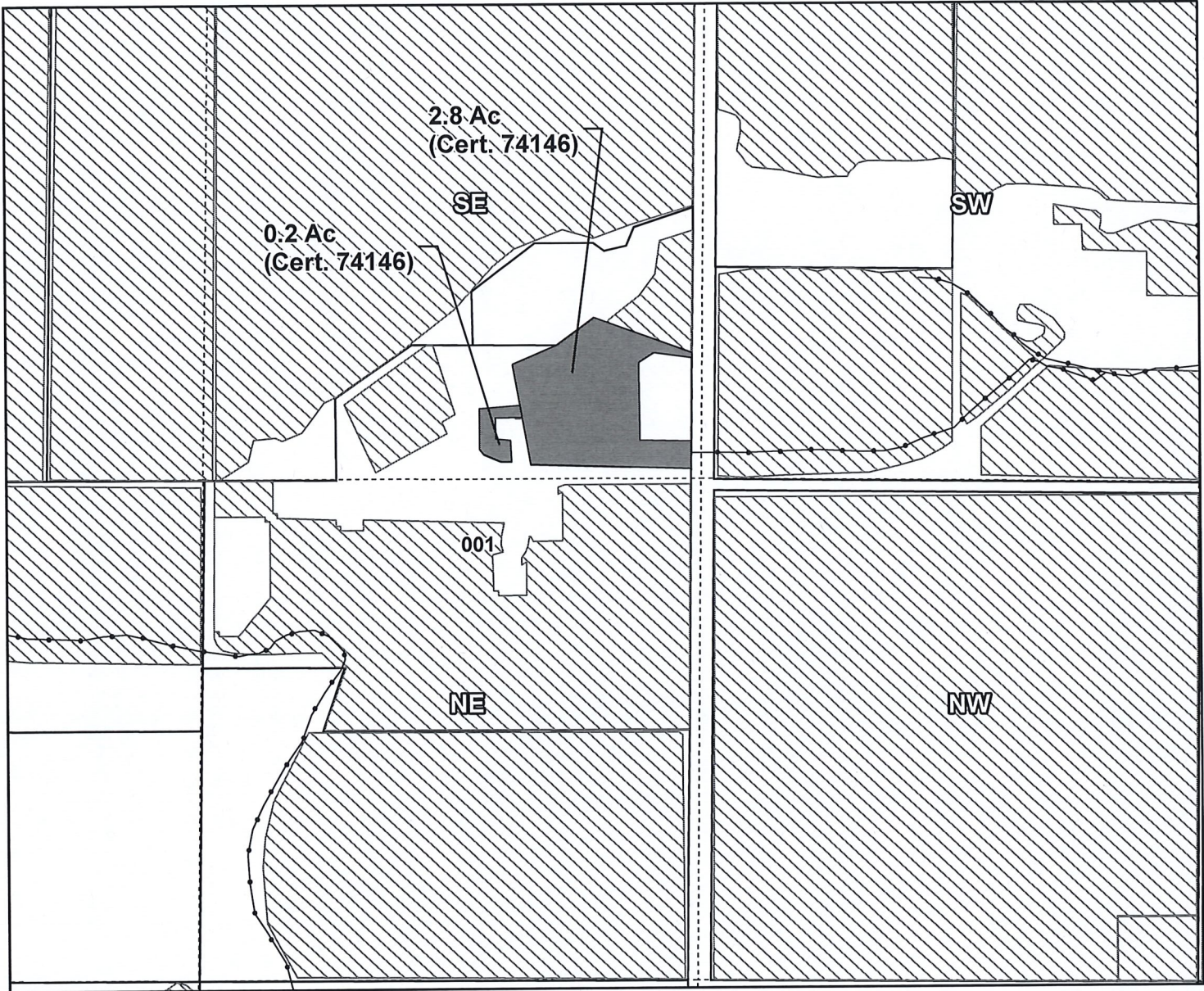
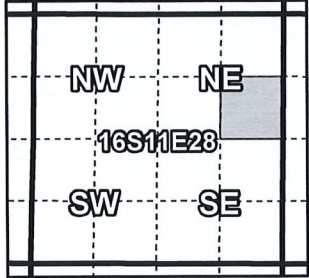
Inspected By: Michael Ingram, South Ditch Rider

Date: 12/19/2018

Tumalo Irrigation District

2018 District Transfer "Beneficial Use" Map

Certificates: 74146 (IR), 74147 (IS), 74148 (IS), 74149 (IS), 76520 (IS)
for Rosedale/Drew Trust



1611280001001, 16-11-28-SE/NE-01001: 3.0 Acres On, 4.15 Acres Total (Cert. 74146)

- Pipelines and Canals
- Transfer
- Primary Water Right
- Taxlots

RECEIVED

AUG 23 2019

OWRD



1 inch = 400 feet

TUMALO IRRIGATION DISTRICT

CLAIM OF BENEFICIAL USE Site Report

Transfer Number: T-13090

District Internal Notice: N18.009

User Name: Larson, Barry A. & Christine A.

Property: 20200 Marsh Road, Bend OR 97703

Place of Use:

USE	POD	TWP	RNG	SEC	QQ	TAX LOT	ACRES
IR	1P	16 S	12 E	08	NE SW	1501	4.8
IR	1P	16 S	12 E	8	SE SW	1501	0.3

District Conveyance System:

Description of Delivery System: Davis Fill Pipe - Headgate/Weir

Headgate: NDF-0030 Canal: North Davis Fill

Beneficial Use:

Description of Beneficial Use (crop, etc.): Hay

Method Used to Apply Water: Impact Sprinklers

Method Used to Calculate Beneficial Use: Personal Observation

User Interviewed: () Yes (X) No

RECEIVED

Beneficial Use Made as Authorized: (X) Yes () No

AUG 23 2019

Description of Beneficial Use if Less than Authorized: n/a

OWRD

Final Proof Map is Attached.

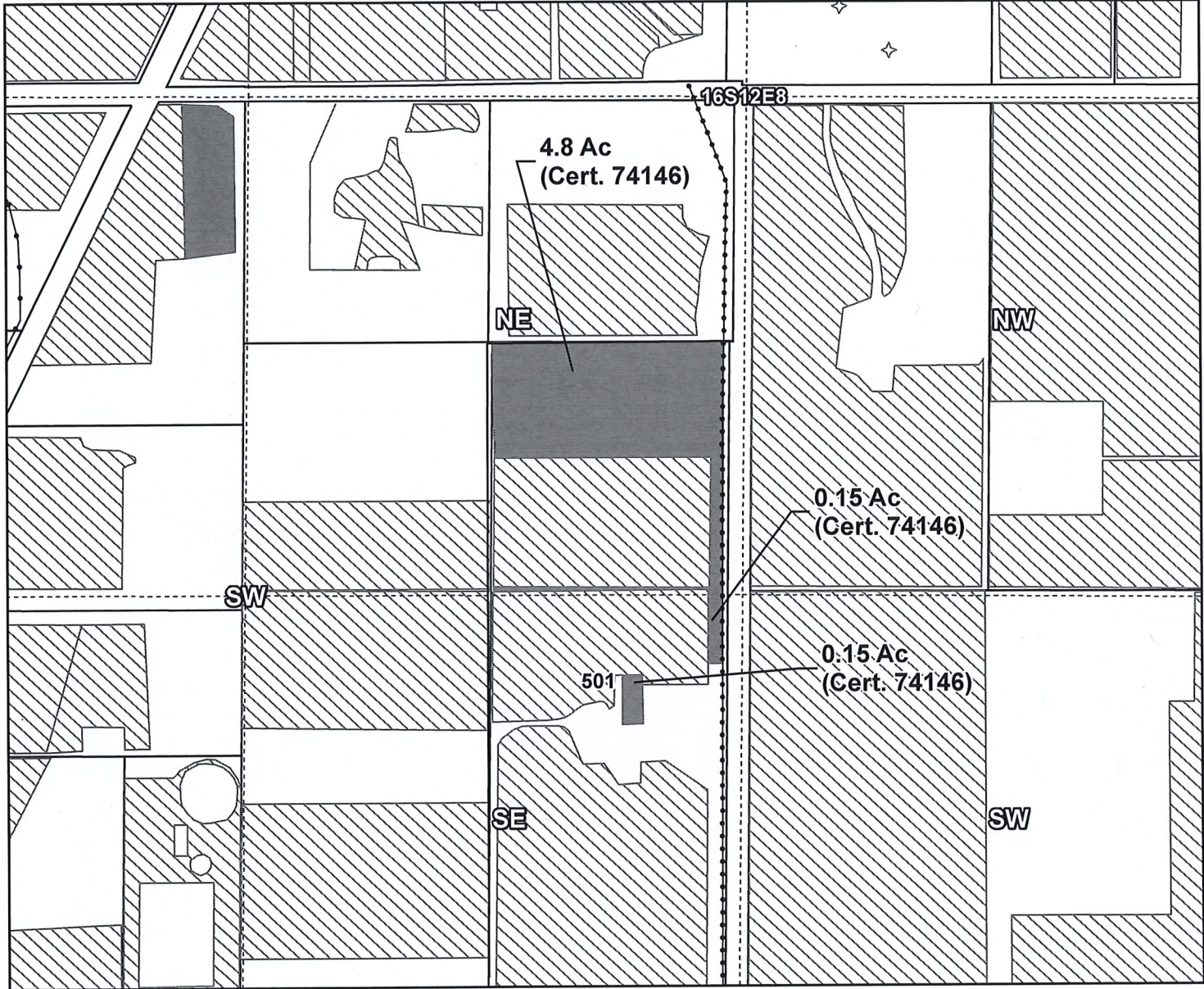
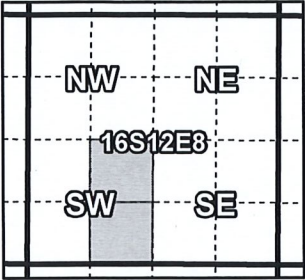
Inspected By: Steve O'Neal, North Ditch Rider

Date: 10/1/2018

Tumalo Irrigation District

2018 District Transfer "Beneficial Use" Map

Certificates: 74146 (IR), 74147 (IS), 74148 (IS), 74149 (IS), 76520 (IS)
for Larson, Barry & Christine



1612080001501, 16-12-08-SE/SW-01501: 0.30 Acres On, Cert. 74146
14.52 Acres Total (10.52 Acres Cert. 74146, 4.00 Acres Certificate 74147)

1612080001501, 16-12-08-NE/SW-01501: 4.80 Acres On, Cert. 74146
9.20 Acres Total Cert. 74146

- Pipelines and Canals
- Transfer
- Primary Water Right
- Taxlots

RECEIVED

AUG 23 2019

OWRD



1 inch = 400 feet