



RECEIVED

OCT 29 2019

OWRD

October 22, 2019

Ann Reece  
District Transfer Advisor  
Oregon Water Resources Department  
725 Summer St NE Ste A  
Salem, OR 97301-1266

**RE: FINAL PROOFS – Claim of Beneficial Use for T-12532**

Dear Ann,

Central Oregon Irrigation District is submitting our claim of beneficial use for a permanent District transfer ("385").

Enclosed is a list of the authorized lands. Site reports are attached to each map and any specific details about the properties are contained in each site report.

**Please Note:** The below noted properties have had the following changes:

1. 14-13-09 NWNW 501: Name Changes and Mapping Changes.
2. 17-12-13 NWSE 602: Taxlot Changes (New Taxlot: 400).

The District certifies that it has inspected the place of use and confirms the change in place of use has been completed consistent with the terms and conditions of the final order approving the transfer.

Date: 10.23.19

Craig Horrell  
Managing Director, Central Oregon Irrigation District



Oregon Water Resources Department  
 725 Summer Street NE, Suite A  
 Salem, Oregon 97301-1266  
 (503) 986-0900  
 www.wrd.state.or.us

# District Permanent Water Right Transfer Claim of Beneficial Use

## 1. APPLICANT INFORMATION

RECEIVED

OCT 29 2019

OWRD

District: CENTRAL OREGON IRRIGATION DISTRICT

Contact Person: LESLIE CLARK

Phone: 541-548-6047

Mailing Address: 1055 SW LAKE COURT

City: REDMOND

State: OR

Zip: 97756

E-Mail address:

lesliec@coid.org

Transfer Number: T - 12532

## 2. WATER RIGHT(S)

Pursuant to OAR Chapter 690, Division 385, the district is submitting to the Water Resources Department this claim of beneficial use, with the appropriate fee, for the following water right(s):

*NOTE: Fees do not apply if the priority date is prior to July 9, 1987.*

PERMIT NUMBER	CERTIFICATE NUMBER	DECREE (name, volume, and page)	PRIMARY (P) OR SUPP (S)
-	83571		<input checked="" type="checkbox"/> P <input type="checkbox"/> S
-	76714		<input type="checkbox"/> P <input checked="" type="checkbox"/> S
-			<input type="checkbox"/> P <input type="checkbox"/> S
-			<input type="checkbox"/> P <input type="checkbox"/> S

## 3. AUTHORIZED POINT(S) OF DIVERSION (POD) / APPROPRIATION (POA)

The authorized point(s) of diversion / appropriation for the water right modified by the transfer are as follows:

PERMIT NUMBER	DECREE or CERTIFICATE	POD / POA #	SOURCE	LOCATION – MEASURED DISTANCES
-	83571	1	Deschutes River	SW ¼ NE ¼ SEC. 13, T. 18 S., R. 11 E., W.M.; 1520' S. & 1535' W. FROM THE NE CORNER OF SEC. 13
-	83571	11	Deschutes River	SE ¼ NE ¼ SEC. 29, T. 17 S., R. 12 E., W.M.; 850' N. AND 630' W. FROM THE E ¼ CORNER OF SEC. 29
-				
-				

RECEIVED  
 OCT 29 2019  
 OWRD

**AUTHORIZED PLACE OF USE**

Cert/Decree	Cert/Perm	PRIMARY	SUPP	TRANSFER NBR	POD	USE	TWP	RNG	SEC	QQ	LOT	ACRES	USER NAME
83571	76714		76714	T-2016-011	#11	IRRIG	14	13	09	NWNW	00501	3.300	Anderson, Thomas/Deborah
83571	76714		76714	T-2016-014	#1	IRRIG	16	14	17	NENE	00100	1.000	Schinkel Family Revocable Living Trust
83571	76714		76714	T-2016-016	#1	IRRIG	17	12	13	NWSE	00400	0.250	Webb, Charles/Kimberly
83571	76714		76714	T-2016-013	#1	IRRIG	17	12	23	NWSE	01501	0.630	Stewart, Jack/Danise
83571	76714		76714	T-2016-012	#1	IRRIG	17	13	33	NESW	00101	0.700	Gibson, David/Nancy
83571	76714		76714	T-2016-010	#1	IRRIG	17	14	24	SWNW	00500	0.260	Spackman, Robert/Julie

6. SIGNATURES

The district certifies that it has inspected the place of use listed in Table I, and confirms the change in place of use has been completed consistent with the terms and conditions of the final order approving the transfer.



\_\_\_\_\_  
Craig Horrell, Managing Director  
Central Oregon Irrigation District

10.23.19

Date

RECEIVED

OCT 29 2019

OWRD

OCT 29 2019

# FINAL PROOF SITE REPORT

## Claim of Beneficial Use

OWRD

Property Owner (Applicant): Anderson, Thomas/Deborah

Petition #: P-2016-004

Current Owner:

OWRD#: T-12532

Property Address: 1686 NW Ice Ave

Notice #: T-2016-011

USE	CANAL	HG	TWP	RNG	SEC	QQ	TAX LOT	ACRES
IRRIG	PBC	H-13-1-1	14	13	09	NWNW	501	3.30

- Person interviewed (if any): Sarah & Thomas
- Method of irrigation (pump, flood, etc): drip & K-line
- Use (crops produced): hemp & pasture (Wend)
- Method used to calculate area irrigated: GPS
- Is beneficial use achieved: Yes
  - Are there any mapping changes: 7/26/19, 9/26/19
  - Dated photos of beneficial use: 7/26/19, 9/26/19

**IF NO:**

- Failure to Prove up \_\_\_\_\_ acres of transferred water right
- Extension Filed: \_\_\_\_\_

**NOTES:**

6/10/19 - Planting hemp → visit in 1 month  
 7/26/19 - 3.0ac used (mostly hemp), 0.3ac short (Send)  
 9/26/19 - S end of property looks good (pasture mix & K-line)

Final Inspection by:

*Aziz Cotto*

Date:

9/26/19

DESCHUTES COUNTY  
SEC.09 T14S R13E

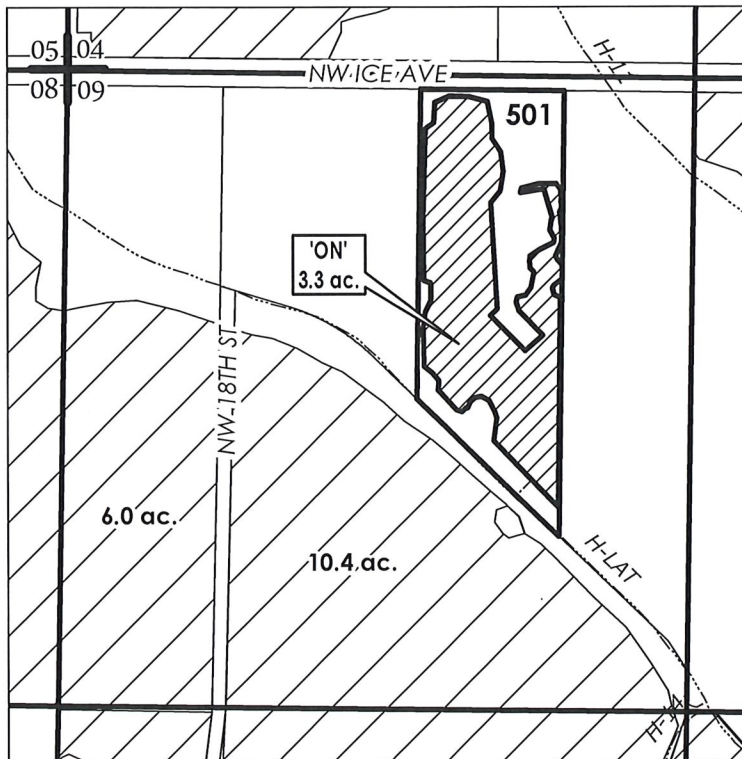
RECEIVED  
OCT 29 2019  
OWRD



SCALE - 1" = 400'



NW 1/4 OF THE NW 1/4

OWRD #: T-12532



	EXISTING WATER RIGHTS
	'ON' LANDS

FINAL PROOF MAP


NAME: Anderson, Thomas/Deborah

TAXLOT #: 501

3.3 ACRES

Date: 09/27/2019

FILE: I:\TRANSFER\FINALPRF\P-201X-XXX\TRS\_QQ



# FINAL PROOF SITE REPORT

## Claim of Beneficial Use

RECEIVED  
OCT 29 2019  
OWRD

Property Owner (Applicant): Schinkel Family Revocable Living Trust  
Current Owner:  
Property Address: 12775 Powell Butte Hwy

ID #: 439  
Petition #: P-2016-004  
OWRD #: T-12532  
Notice #: T-2016-014

POD	USE	HG	TWP	RNG	SEC	QQ	TAX LOT	ACRES
1	IRRIG	K-5-1-2	16	14	17	NENE	100	1.00

- Person interviewed (if any): Margaret + Bob
- Method of irrigation (pump, flood, etc): Flood
- Use (crops produced): pasture
- Method used to calculate area irrigated: GPS
- Is beneficial use achieved: Yes
  - Dated photos of beneficial use: 5/13/19
  - Are there any mapping changes: No
    - Submit map changes to mapping for updates to ARC. Date submitted: \_\_\_\_\_
  - Enter use into WWIN: \_\_\_\_\_

**IF NO:**

- Failure to Prove up \_\_\_\_\_ acres of transferred water right
- Extension Filed: \_\_\_\_\_

**NOTES:**

5/13/19  
- Full use - good growth & healthy grass

Final Inspection by: *[Signature]* Date: 5/13/19

CROOK COUNTY  
SEC.17 T16S R14E

RECEIVED

OCT 29 2019

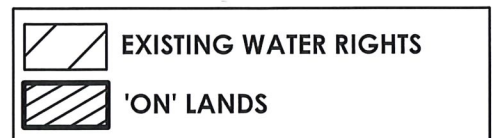
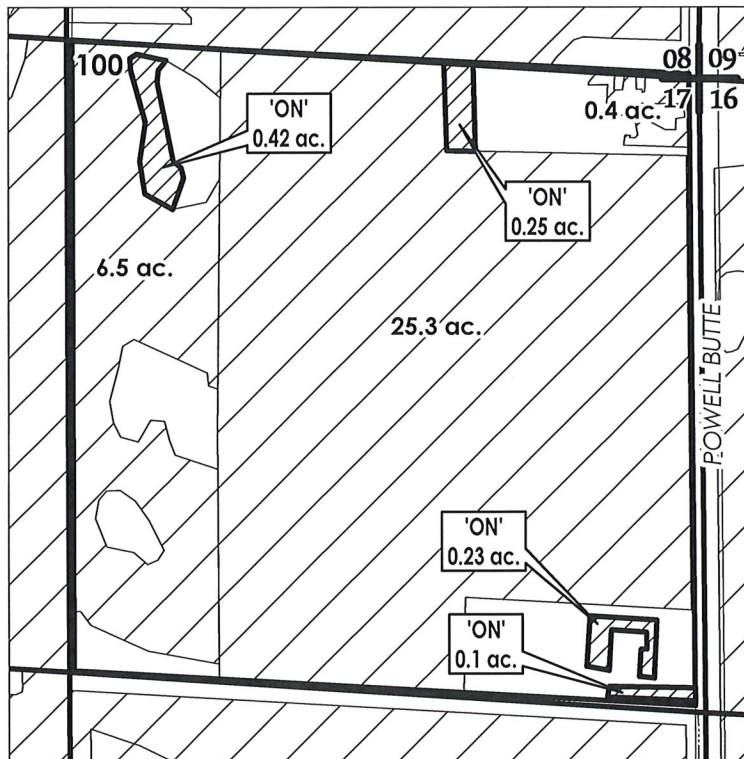
OWRD

SCALE - 1" = 400'



NE 1/4 OF THE NE 1/4

OWRD #: T-12532



FINAL PROOF MAP

NAME: Schinkel Family Revocable Living Trust

TAXLOT #: 100

1.0 ACRES

Date: 10/22/2019

Document Path: I:\GIS\TRANSFER MAPS\2019\FINAL\_PROOF\161417NENE00100.mxd





**OCT 29 2019**

**OWRD**

# FINAL PROOF SITE REPORT

## Claim of Beneficial Use

**ID #:** 4226  
**Petition #:** P-2016-004  
**OWRD #:** T-12532  
**Notice #:** T-2016-016

Property Owner (Applicant): Webb, Charles/Kimberly  
 Current Owner:  
 Property Address: 21875 Repine Dr

POD	USE	HG	TWP	RNG	SEC	QQ	TAX LOT	ACRES	New Tax Lot
1	IRRIG	A-24-33	17	12	13	NWSE	602	0.25	400

- Person interviewed (if any): NONE
- Method of irrigation (pump, flood, etc): PUMP
- Use (crops produced): LAWN
- Method used to calculate area irrigated: GPS / VIS. WSO.
- Is beneficial use achieved: Yes
  - Dated photos of beneficial use: ~~Seta~~ 6/7/17
  - Are there any mapping changes: NO.
    - Submit map changes to mapping for updates to ARC. Date submitted: \_\_\_\_\_
  - Enter use into WWIN: \_\_\_\_\_

**IF NO:**

- Failure to Prove up \_\_\_\_\_ acres of transferred water right
- Extension Filed: \_\_\_\_\_

**NOTES:**

REMAP TO EXISTING LAWN.

Final Inspection by: Jelly Han Date: 6/7/17

DESCHUTES COUNTY  
SEC.13 T17S R12E

RECEIVED  
OCT 29 2019  
OWRD

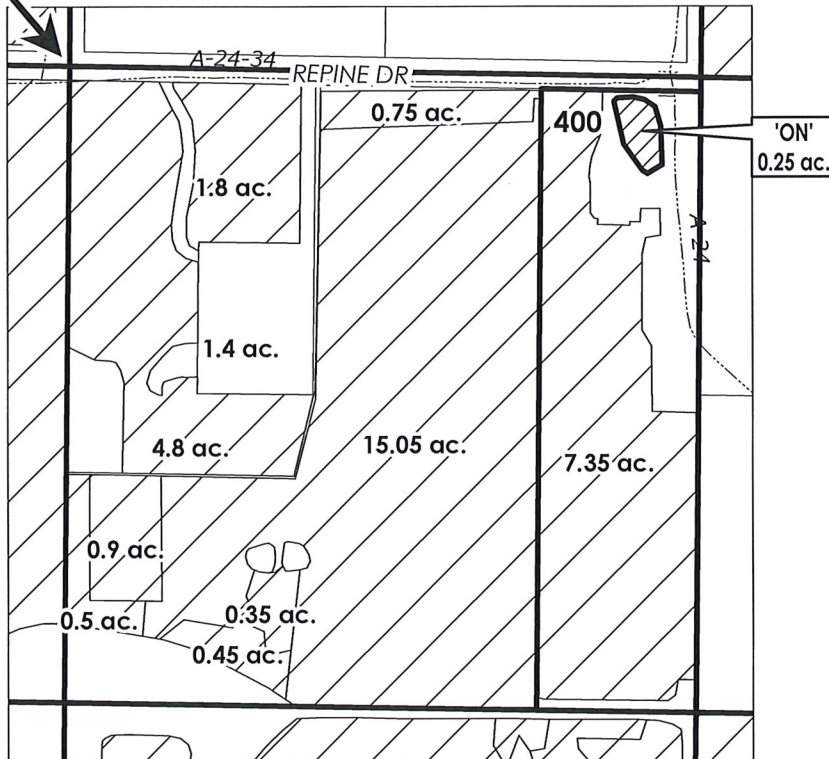
SCALE - 1" = 400'



NW 1/4 OF THE SE 1/4

OWRD #: T-12532

C 1/4 COR



# ac.	PARCELS W/ WATER RIGHTS
	EXISTING WATER RIGHTS
	'ON' LANDS

FINAL PROOF MAP

NAME: Webb, Charles/ Kimberly

TAXLOT #: 400

0.25 ACRES



Date: 10/22/2019

Document Path: I:\GIS\TRANSFER MAPS\2019\FINAL\_PROOF\171213NWSE00602.mxd

Due: 10/2018

RECEIVED

OCT 29 2019

OWRD

# FINAL PROOF SITE REPORT Claim of Beneficial Use

ID #: 692775

Petition #: P-2016-004

OWRD #: T-12532

Notice #: T-2016-013

Property Owner (Applicant): Stewart, Jack/Danise

Current Owner:

Property Address: 21435 Butler Mkt Rd

POD	USE	HG	TWP	RNG	SEC	QQ	TAX LOT	ACRES
1	IRRIG	A-43	17	12	23	NWSE	1501	0.63

Person interviewed (if any): \_\_\_\_\_

Method of irrigation (pump, flood, etc): Pump - Pivot

Use (crops produced): Hay

Method used to calculate area irrigated: Vis Insp. - ARC AGRIC PHOTOS

Is beneficial use achieved: Yes

Dated photos of beneficial use: 6/25/18

Are there any mapping changes: NO

Submit map changes to mapping for updates to ARC. Date submitted: \_\_\_\_\_

Enter use into WWIN: \_\_\_\_\_


### IF NO:

Failure to Prove up \_\_\_\_\_ acres of transferred water right

Extension Filed: \_\_\_\_\_

### NOTES:

AREA TRANSFERRED IS UNDER PIVOT.  
GROWTH IS GOOD AND CONSISTANT WITH BALANCE  
OF PROPERTY.

Final Inspection by:  Date: 6/25/18

DESCHUTES COUNTY  
SEC.23 T17S R12E

RECEIVED  
OCT 29 2019  
OWRD

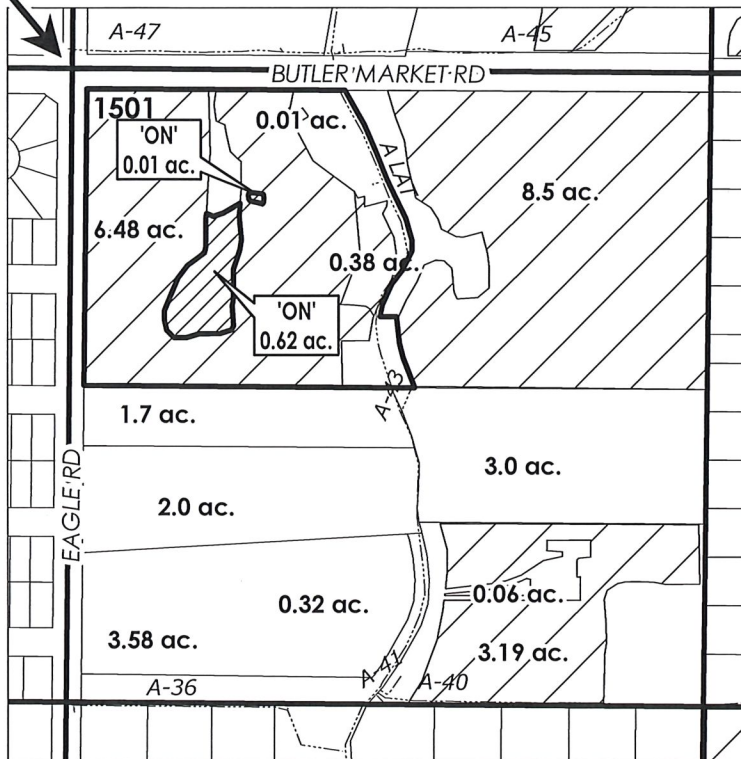
SCALE - 1" = 400'



NW 1/4 OF THE SE 1/4

OWRD #: T-12532

C 1/4 COR



# ac.	PARCELS W/ WATER RIGHTS
	EXISTING WATER RIGHTS
	'ON' LANDS

FINAL PROOF MAP

NAME: Stewart, Jack/ Danise

TAXLOT #: 1501

0.63 ACRES

Date: 10/22/2019

Document Path: I:\GIS\TRANSFER MAPS\2019\FINAL\_PROOF\171223NWSE01501.mxd



# FINAL PROOF SITE REPORT

## Claim of Beneficial Use

RECEIVED

OCT 29 2019

OWRD

Property Owner (Applicant): Gibson, David/Nancy

Current Owner:

Property Address: 62158 Cody Rd

ID #: 901456

Petition #: P-2016-004

OWRD #: T-12532

Notice #: T-2016-012

POD	USE	HG	TWP	RNG	SEC	QQ	TAX LOT	ACRES
1	IRRIG	D-8	17	13	33	NESW	101	0.70

- Person interviewed (if any): NA
- Method of irrigation (pump, flood, etc): Sprinkler
- Use (crops produced): pasture
- Method used to calculate area irrigated: GPS
- Is beneficial use achieved: Yes
  - Dated photos of beneficial use: 5/28/19
  - Are there any mapping changes: No
    - Submit map changes to mapping for updates to ARC. Date submitted: \_\_\_\_\_
  - Enter use into WWIN: \_\_\_\_\_

### IF NO:

- Failure to Prove up \_\_\_\_\_ acres of transferred water right
- Extension Filed: \_\_\_\_\_

### NOTES:

5/28/19 - Full use - good grass

Final Inspection by:

Ajil Centi

Date:

5/28/19

# DESCHUTES COUNTY SEC.33 T17S R13E

RECEIVED

OCT 29 2019

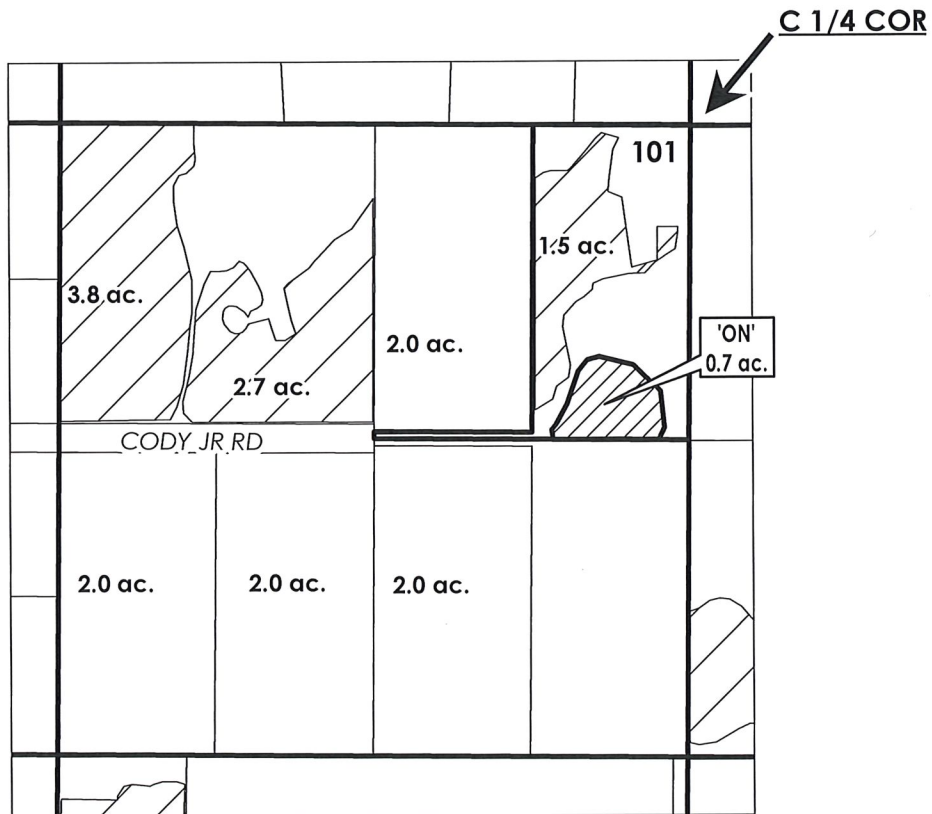
OWRD

SCALE - 1" = 400'



NE 1/4 OF THE SW 1/4

OWRD #: T-12532



# ac.	PARCELS W/ WATER RIGHTS
	EXISTING WATER RIGHTS
	'ON' LANDS

## FINAL PROOF MAP

NAME: Gibson, David/ Nancy

TAXLOT #: 101

0.7 ACRES



Due: 10/2018

RECEIVED

OCT 29 2019

# FINAL PROOF SITE REPORT

## Claim of Beneficial Use

ID #: 1185

OWRD

Property Owner (Applicant): Spackman, Robert/Julie

Petition #: P-2016-004

Current Owner:

OWRD #: T-12532

Property Address: 63025 Schmidt Rd

Notice #: T-2016-010

POD	USE	HG	TWP	RNG	SEC	QQ	TAX LOT	ACRES
1	IRRIG	I-15-2	17	14	24	SWNW	500	0.26

- Person interviewed (if any): Bob
- Method of irrigation (pump, flood, etc): Flood & sprinkler
- Use (crops produced): grass
- Method used to calculate area irrigated: GPS
- Is beneficial use achieved: Yes
  - Dated photos of beneficial use: 5/21/19
  - Are there any mapping changes: No
    - Submit map changes to mapping for updates to ARC. Date submitted: \_\_\_\_\_
- Enter use into WWIN: \_\_\_\_\_

### IF NO:

- Failure to Prove up \_\_\_\_\_ acres of transferred water right
- Extension Filed: \_\_\_\_\_

### NOTES:

5/21/19 - Full use

Final Inspection by:  Date: 5/21/19

DESCHUTES COUNTY  
SEC.24 T17S R14E

RECEIVED

OCT 29 2019

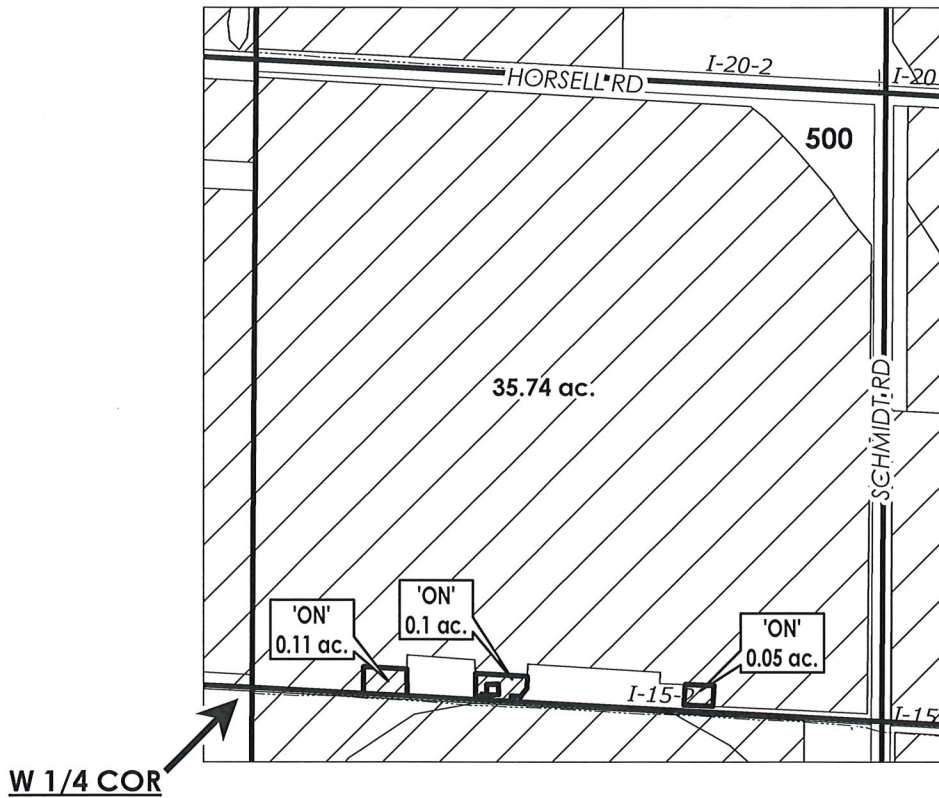
OWRD

SCALE - 1" = 400'



SW 1/4 OF THE NW 1/4

OWRD #: T-12532



FINAL PROOF MAP

NAME: Spackman, Robert/ Julie

TAXLOT #: 500

0.26 ACRES

Date: 10/22/2019

Document Path: I:\GIS\TRANSFER MAPS\2019\FINAL\_PROOF\171424SWNW00500.mxd

