



RECEIVED

OCT 29 2019

OWRD

October 22, 2019

Ann Reece
District Transfer Advisor
Oregon Water Resources Department
725 Summer St NE Ste A
Salem, OR 97301-1266

RE: FINAL PROOFS – Claim of Beneficial Use for T-12701

Dear Ann,

Central Oregon Irrigation District is submitting our claim of beneficial use for a permanent District transfer ("385").

Enclosed is a list of the authorized lands. Site reports are attached to each map and any specific details about the properties are contained in each site report.

Please Note: The below noted properties have had the following changes:

1. 14-13-27 SENW 301: Mapping Chnages.
2. 14-13-31 NESE 1900 and 14-13-31 NWSE 1900: Name Changes and Mapping Changes.
3. 16-12-12 NWSW 503: Name Changes.
4. 17-14-27 NESE 1602: Taxlot Changes (300).
5. 18-13-02 NESE 101: Mapping Changes.
6. 18-13-03 NENW 1600: Taxlot Changes (100).
7. 18-13-10 SWNE 101: Name Changes and Mapping Changes.

The District certifies that is has inspected the place of use and confirms the change in place of use has been completed consistent with the terms and conditions of the final order approving the transfer.



Craig Horrell
Managing Director, Central Oregon Irrigation District

Date: 10.23.19



Oregon Water Resources Department
 725 Summer Street NE, Suite A
 Salem, Oregon 97301-1266
 (503) 986-0900
 www.wrd.state.or.us

District Permanent Water Right Transfer Claim of Beneficial Use

RECEIVED
OCT 29 2019
OWRD

1. APPLICANT INFORMATION

District: CENTRAL OREGON IRRIGATION DISTRICT

Contact Person: LESLIE CLARK

Phone: 541-548-6047

Mailing Address: 1055 SW LAKE COURT

City: REDMOND

State: OR

Zip: 97756

E-Mail address:

lesliec@coid.org

Transfer Number: T - 12701

2. WATER RIGHT(S)

Pursuant to OAR Chapter 690, Division 385, the district is submitting to the Water Resources Department this claim of beneficial use, with the appropriate fee, for the following water right(s):

NOTE: Fees do not apply if the priority date is prior to July 9, 1987.

PERMIT NUMBER	CERTIFICATE NUMBER	DECREE (name, volume, and page)	PRIMARY (P) OR SUPP (S)
-	83571		<input checked="" type="checkbox"/> P <input type="checkbox"/> S
-	76714		<input type="checkbox"/> P <input checked="" type="checkbox"/> S
-			<input type="checkbox"/> P <input type="checkbox"/> S
-			<input type="checkbox"/> P <input type="checkbox"/> S

3. AUTHORIZED POINT(S) OF DIVERSION (POD) / APPROPRIATION (POA)

The authorized point(s) of diversion / appropriation for the water right modified by the transfer are as follows:

PERMIT NUMBER	DECREE or CERTIFICATE	POD / POA #	SOURCE	LOCATION – MEASURED DISTANCES
-	83571	1	Deschutes River	SW ¼ NE ¼ SEC. 13, T. 18 S., R. 11 E., W.M.; 1520' S. & 1535' W. FROM THE NE CORNER OF SEC. 13
-	83571	11	Deschutes River	SE ¼ NE ¼ SEC. 29, T. 17 S., R. 12 E., W.M.; 850' N. AND 630' W. FROM THE E ¼ CORNER OF SEC. 29
-				
-				

AUTHORIZED PLACE OF USE

RECEIVED
OCT 29 2019
OWRD

Car/D/Decree	Car/Perm	TRANSFER NBR	POD	USE	TWP	RNG	SEC	QO	LOT	ACRES	USER NAME
83571	76714	T-2017-010	#11	IRRI1	14	13	27	NWNE	00301	0.100	Arnett, Gary/Carolle
83571	76714	T-2017-010	#11	IRRI1	14	13	27	SESW	00301	0.750	Arnett, Gary/Carolle
83571	76714	T-2017-010	#11	IRRI1	14	13	27	SWNE	00301	0.500	Arnett, Gary/Carolle
83571	76714	T-2017-002	#11	IRRI1	14	13	31	NESE	01900	0.200	Wolfe, Benjamin/Valerie
83571	76714	T-2017-002	#11	IRRI1	14	13	31	NWSE	01900	0.200	Wolfe, Benjamin/Valerie
83571	76714	T-2017-003	#11	IRRI1	16	12	12	NWSW	00503	9.500	Papenheimer, Gerald
83571	76714	T-2017-001	#1	IRRI2	17	14	11	SWSE	00700	2.100	Dice, Rickey/Carrie
83571	76714	T-2017-001	#1	IRRI1	17	14	11	SWSE	00800	0.040	Dice, Rickey/Carrie
83571	76714	T-2017-009	#1	IRRI1	17	14	24	SWNE	00800	1.400	Crawford, Mickel/Iris
83571	76714	T-2017-009	#1	IRRI1	17	14	27	NESE	00300	2.250	Soltz, Thomas J
83571	76714	T-2017-008	#1	IRRI1	18	13	02	NESE	00101	1.050	Crabtree, Michael
83571	76714	T-2017-005	#1	IRRI1	18	13	03	NENW	00100	1.000	Cabana, Leroy/Lori
83571	76714	T-2017-006	#1	IRRI1	18	13	10	SWNE	00101	9.650	Washatka, Jana/Aidan
83571	76714	T-2017-011	#1	IRRI1	18	14	07	NWSW	00600	2.400	Bradetich, Jeri Lee

6. SIGNATURES

The district certifies that it has inspected the place of use listed in Table I, and confirms the change in place of use has been completed consistent with the terms and conditions of the final order approving the transfer.



Craig Horrell, Managing Director
Central Oregon Irrigation District

10.23.19

Date

RECEIVED

OCT 29 2019

OWRD

RECEIVED

OCT 29 2019

OWRD

FINAL PROOF SITE REPORT Claim of Beneficial Use

Property Owner (Applicant): Gary & Carolle Arnett

Current Owner:

Property Address: 1100 NE Jordan Ln

Petition #: P-2017-001

OWRD#: T-12701

Notice #: T-2017-010

Beat: PB3

POD	USE	HG	TWP	RNG	SEC	QQ	TAX LOT	ACRES
11	IRRIG	G-12	14	13	27	NWNE	301	0.100
11	IRRIG	G-12	14	13	27	SENE	301	0.750
11	IRRIG	G-12	14	13	27	SWNE	301	0.500

Person interviewed (if any): Gary

Method of irrigation (pump, flood, etc): K-line

Use (crops produced): pasture

Method used to calculate area irrigated: GPS

Is beneficial use achieved: Yes

Dated photos of beneficial use: 6/10/19

Are there any mapping changes: Yes

Submit map changes to mapping for updates to ARC. Date submitted: _____

Enter use into WWIN: _____

IF NO:

Failure to Prove up _____ acres of transferred water right

Extension Filed: _____

NOTES:

6/10/19 - Full use - knee high grass

Final Inspection by: [Signature] Date: 6/10/19

DESCHUTES COUNTY
SEC.27 T14S R13E

RECEIVED
OCT 29 2019
OWRD

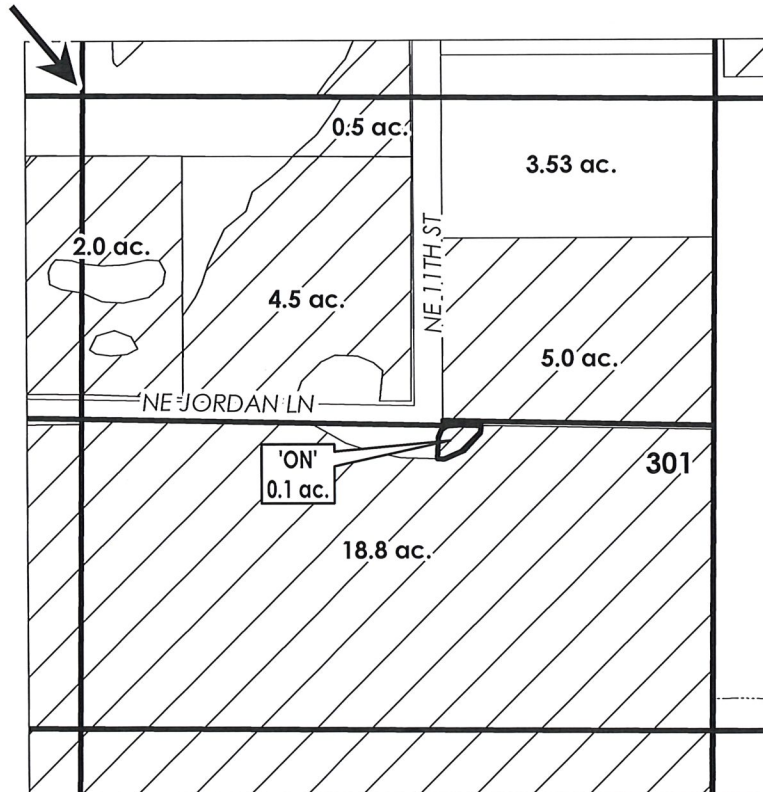
SCALE - 1" = 400'



NW 1/4 OF THE NE 1/4

OWRD #: T-12701

N 1/4 COR



# ac.	PARCELS W/ WATER RIGHTS
	EXISTING WATER RIGHTS
	'ON' LANDS

FINAL PROOF MAP

NAME: Arnett, Gary/ Carolle

TAXLOT #: 301

0.1 ACRES



Date: 10/22/2019

Document Path: I:\GIS\TRANSFER MAPS\2019\FINAL_PROOF\141327NWNE00301.mxd

DESCHUTES COUNTY
SEC.27 T14S R13E

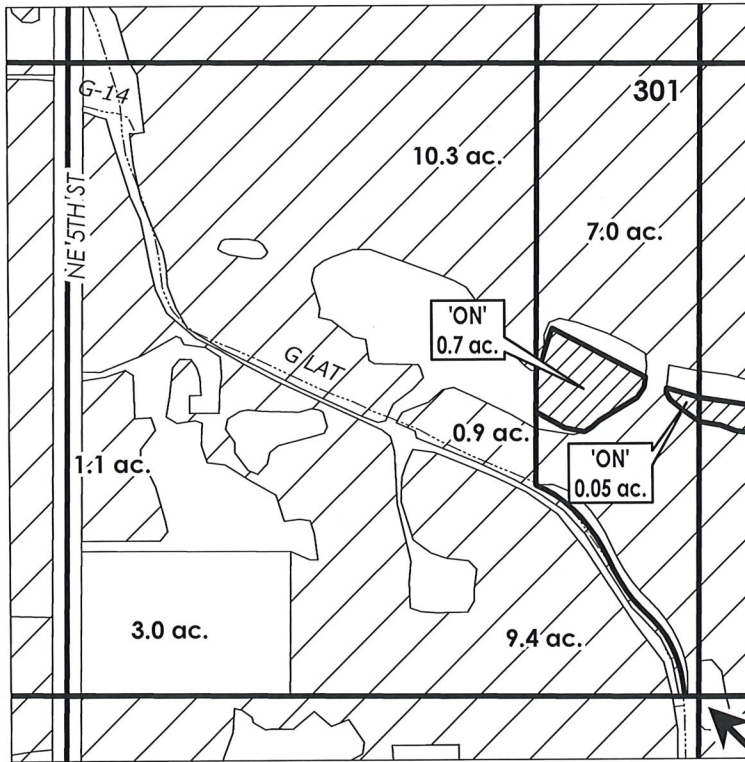
RECEIVED
OCT 29 2019
OWRD

SCALE - 1" = 400'



SE 1/4 OF THE NW 1/4

OWRD #: T-12701



C 1/4 COR

# ac.	PARCELS W/ WATER RIGHTS
	EXISTING WATER RIGHTS
	'ON' LANDS

FINAL PROOF MAP

NAME: Arnett, Gary/ Carolle

TAXLOT #: 301

0.75 ACRES



Date: 10/22/2019

Document Path: I:\GIS\TRANSFER MAPS\2019\FINAL_PROOF\141327SENW00301.mxd

DESCHUTES COUNTY
SEC.27 T14S R13E

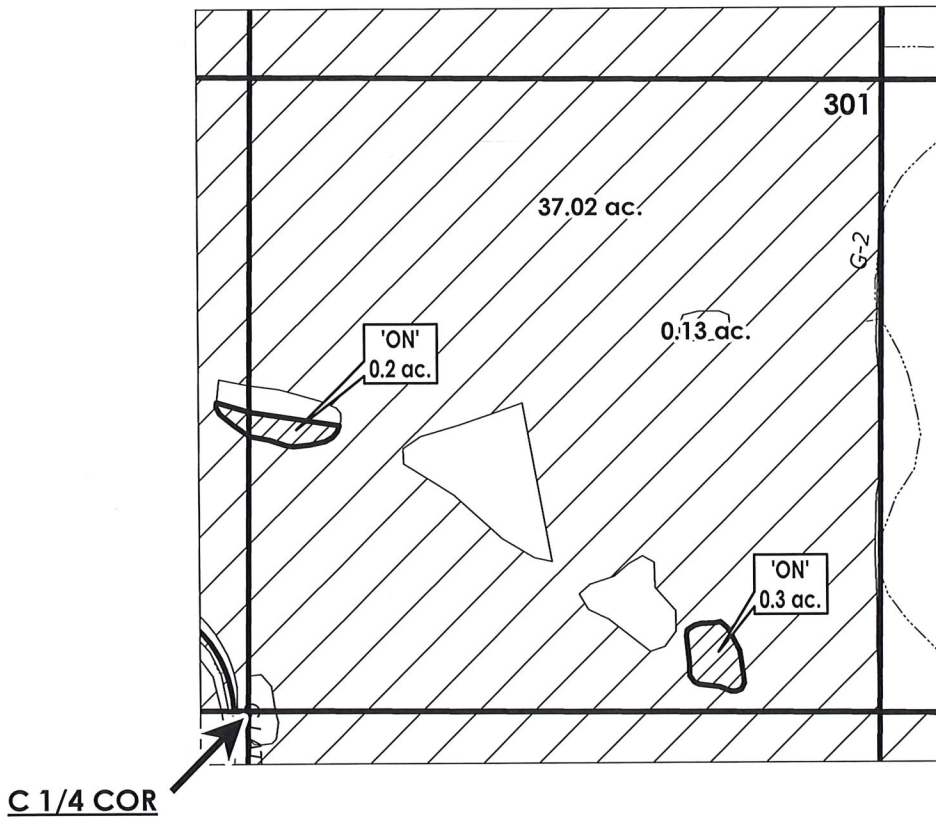
RECEIVED
OCT 29 2019
OWRD

SCALE - 1" = 400'



SW 1/4 OF THE NE 1/4

OWRD #: T-12701



	EXISTING WATER RIGHTS
	'ON' LANDS

FINAL PROOF MAP

NAME: Arnett, Gary/ Carolle

TAXLOT #: 301

0.5 ACRES



FINAL PROOF SITE REPORT

Claim of Beneficial Use

Property Owner (Applicant): ~~Sam & Linda Erickson~~
Current Owner: Wolfe, Benjamin/Valerie
Property Address: 3903 NW Walnut Dr

Petition #: P-2017-001
OWRD#: T-12701
Notice #: T-2017-002
Beat: PB2

POD	USE	HG	TWP	RNG	SEC	QQ	TAX LOT	ACRES
11	IRRIG	B-36-2	14	13	31	NESE	1900	0.28 0.20
11	IRRIG	B-36-2	14	13	31	NWSE	1900	0.12 0.20


- Person interviewed (if any): NA
- Method of irrigation (pump, flood, etc): sprinkler
- Use (crops produced): lawn/grass/landscaping
- Method used to calculate area irrigated: GPS
- Is beneficial use achieved: Yes
 - Dated photos of beneficial use: 6/10/19
 - Are there any mapping changes: Yes
 - Submit map changes to mapping for updates to ARC. Date submitted: _____
 - Enter use into WWIN: _____

IF NO:

- Failure to Prove up _____ acres of transferred water right
- Extension Filed: _____

NOTES:

6/10/19 - Full use, looks really good

Final Inspection by:  Date: 6/10/19

DESCHUTES COUNTY
SEC.31 T14S R13E

RECEIVED

OCT 29 2019

OWRD

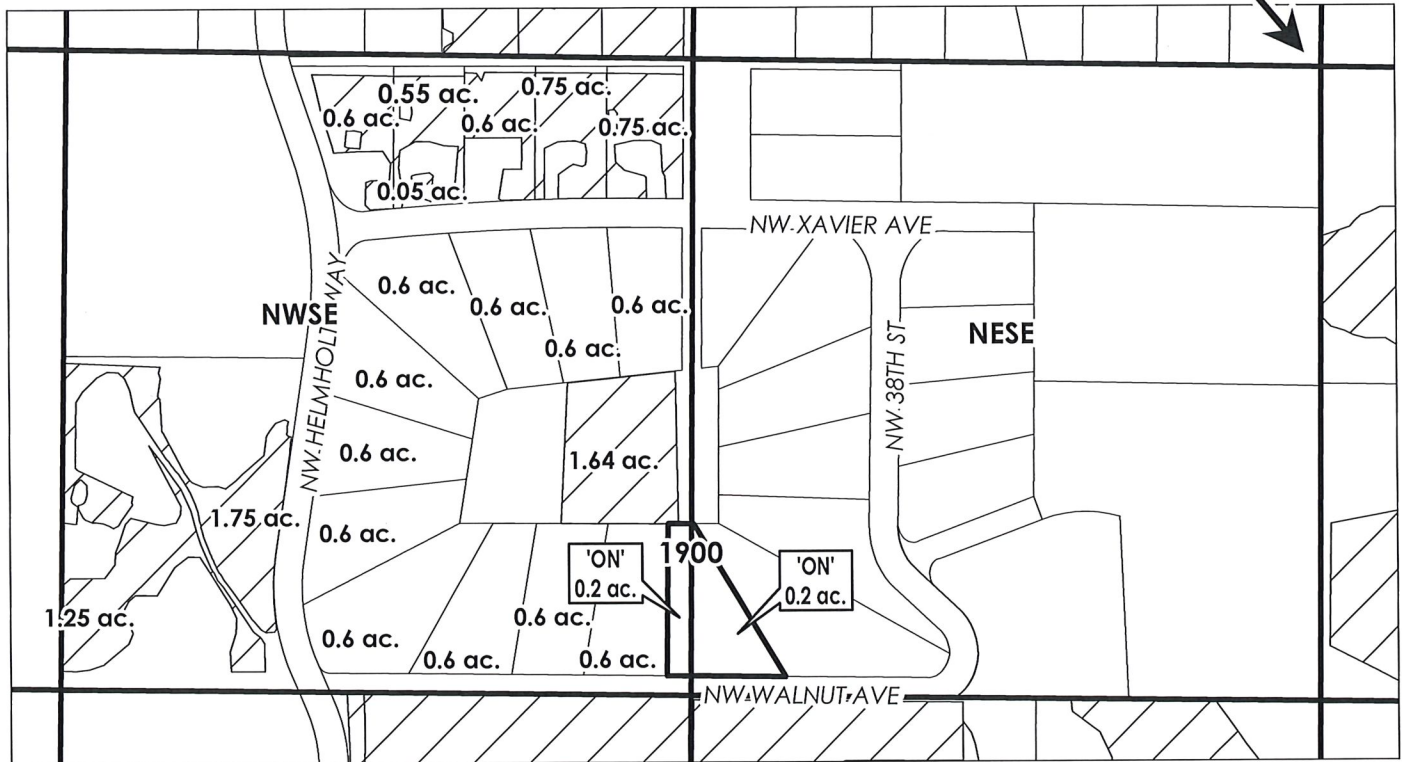
SCALE - 1" = 400'



NW 1/4 OF THE SE 1/4; NE 1/4 OF THE SE 1/4

OWRD #: T-12701

E 1/4 COR



# ac.	PARCELS W/ WATER RIGHTS
	EXISTING WATER RIGHTS
# ac.	'ON' LAND PARCELS



FINAL PROOF MAP

NAME: Wolfe, Benjamin/ Valerie

TAXLOT #: 1900

0.4 ACRES

Date: 10/22/2019

Document Path: I:\GIS\TRANSFER MAPS\2019\FINAL_PROOF\141331NESE01900.mxd

FINAL PROOF SITE REPORT

Claim of Beneficial Use

Property Owner (Applicant): ~~Kutella, Joshua/Guinevere~~
Current Owner: Papenheim, Gerald
Property Address: 7868 SW 61st St

Petition #: P-2017-001
OWRD#: T-12701
Notice #: T-2017-003
Beat: PB1

POD	USE	HG	TWP	RNG	SEC	QQ	TAX LOT	ACRES
11	IRRIG	A-16-15	16	12	12	NWSW	503	9.50


- Person interviewed (if any): N/A
- Method of irrigation (pump, flood, etc): Flood/sprinkler
- Use (crops produced): pasture
- Method used to calculate area irrigated: GPS
- Is beneficial use achieved: Yes
 - Dated photos of beneficial use: 6/4/19
 - Are there any mapping changes: No
 - Submit map changes to mapping for updates to ARC. Date submitted: _____
 - Enter use into WWIN: _____

IF NO:

- Failure to Prove up _____ acres of transferred water right
- Extension Filed: _____

NOTES:

6/4/19 - Full use high high
- house for sale

Final Inspection by:  Date: 6/4/19

DESCHUTES COUNTY
SEC.12 T16S R12E

RECEIVED

OCT 29 2019

OWRD

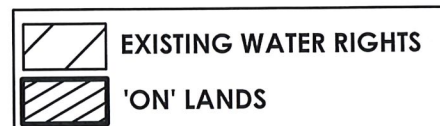
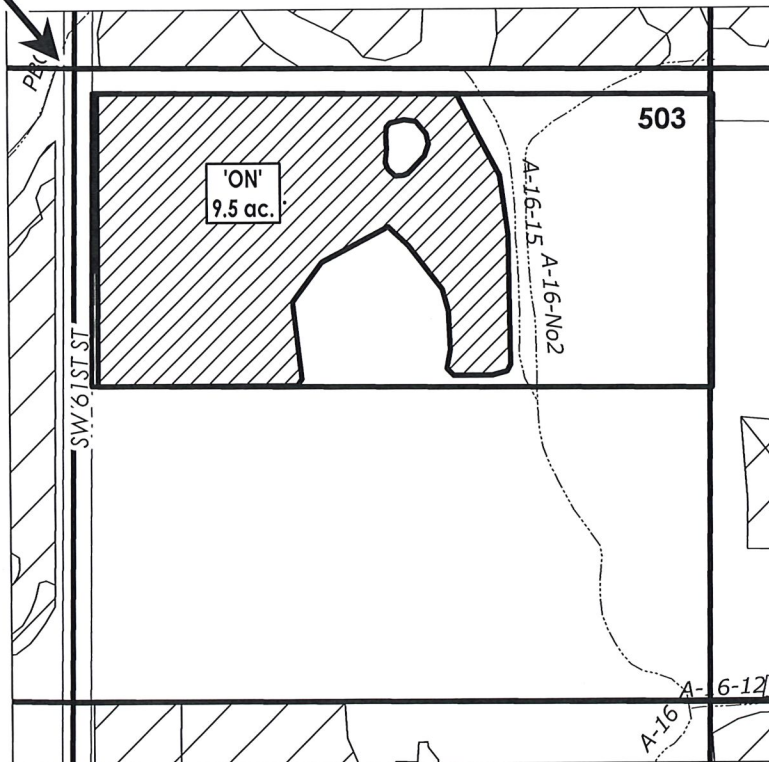
SCALE - 1" = 400'



NW 1/4 OF THE SW 1/4

OWRD #: T-12701

W 1/4 COR



FINAL PROOF MAP

NAME: Papenheim, Gerald

TAXLOT #: 503

9.5 ACRES



FINAL PROOF SITE REPORT

Claim of Beneficial Use

Property Owner (Applicant): Dice, Rickey/Carrie
 Current Owner:
 Property Address: 63790 Diamond Forge Road

Petition #: P-2017-001
 OWRD#: T-12701
 Notice #: T-2017-001
 Beat: CO3

POD	USE	HG	TWP	RNG	SEC	QQ	TAX LOT	ACRES
1	IRRIG	I-29	17	14	11	SWSE	700	2.10
1	IRRIG	I-29	17	14	11	SWSE	800	0.04

- Person interviewed (if any): Rick
- Method of irrigation (pump, flood, etc): sprinkler
- Use (crops produced): pasture
- Method used to calculate area irrigated: GPS
- Is beneficial use achieved: Yes
 - Dated photos of beneficial use: 5/21/19
 - Are there any mapping changes: No
 - Submit map changes to mapping for updates to ARC. Date submitted: _____
 - Enter use into WWIN: _____

IF NO:

- Failure to Prove up _____ acres of transferred water right
- Extension Filed: _____

NOTES:

5/21/19 - Full use - healthy grass

Final Inspection by: ajil Date: 5/21/19

DESCHUTES COUNTY
SEC.11 T17S R14E

RECEIVED

OCT 29 2019

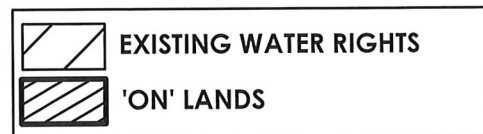
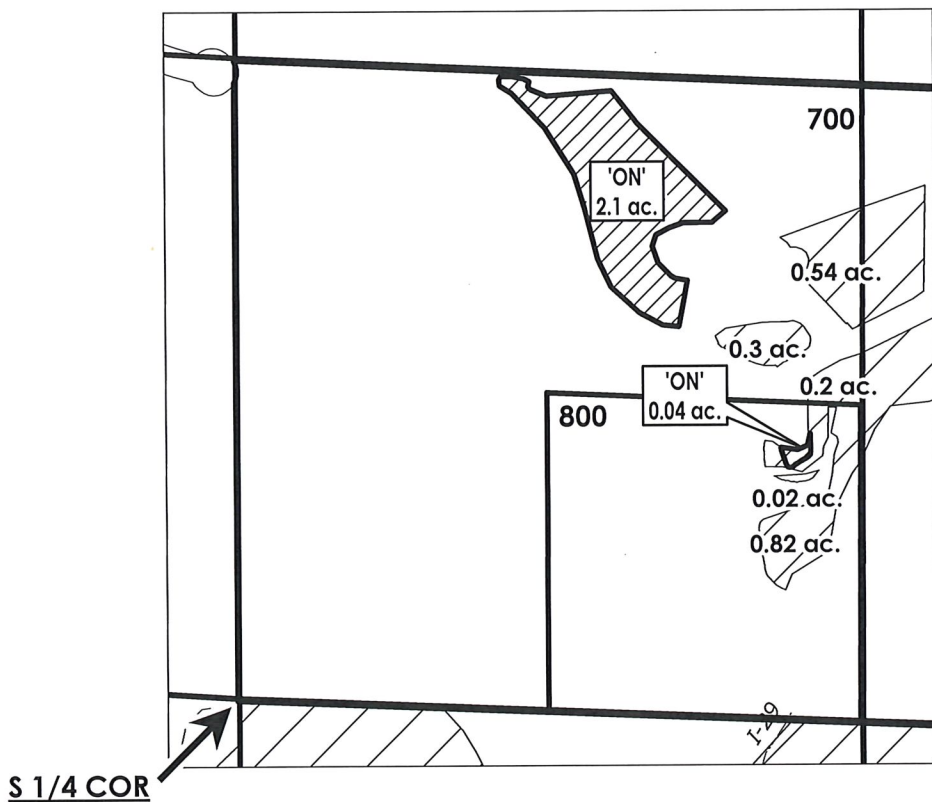
OWRD

SCALE - 1" = 400'



SW 1/4 OF THE SE 1/4

OWRD #: T-12701



FINAL PROOF MAP

NAME: Dice, Rickey/ Carrie

TAXLOT #: 700, 800

2.14 ACRES



FINAL PROOF SITE REPORT

Claim of Beneficial Use

Property Owner (Applicant): Crawford, Mickel/Iris
Current Owner:
Property Address: 26645 Horsell Rd

Petition #: P-2017-001
OWRD#: T-12701
Notice #: T-2017-009
Beat: CO3

POD	USE	HG	TWP	RNG	SEC	QQ	TAX LOT	ACRES
1	IRRIG	I-18	17	14	24	SWNE	800	1.4

- Person interviewed (if any): Iris
- Method of irrigation (pump, flood, etc): Flood
- Use (crops produced): pasture
- Method used to calculate area irrigated: GPS
- Is beneficial use achieved: Yes
 - Dated photos of beneficial use: 5/21/19
 - Are there any mapping changes: No
 - Submit map changes to mapping for updates to ARC. Date submitted: _____
 - Enter use into WWIN: _____

IF NO:

- Failure to Prove up _____ acres of transferred water right
- Extension Filed: _____

NOTES:

5/21/19 - Full use - was in Temp transfer for years so good established grass

Final Inspection by: Ajil Carter Date: 5/21/19

DESCHUTES COUNTY
SEC.24 T17S R14E

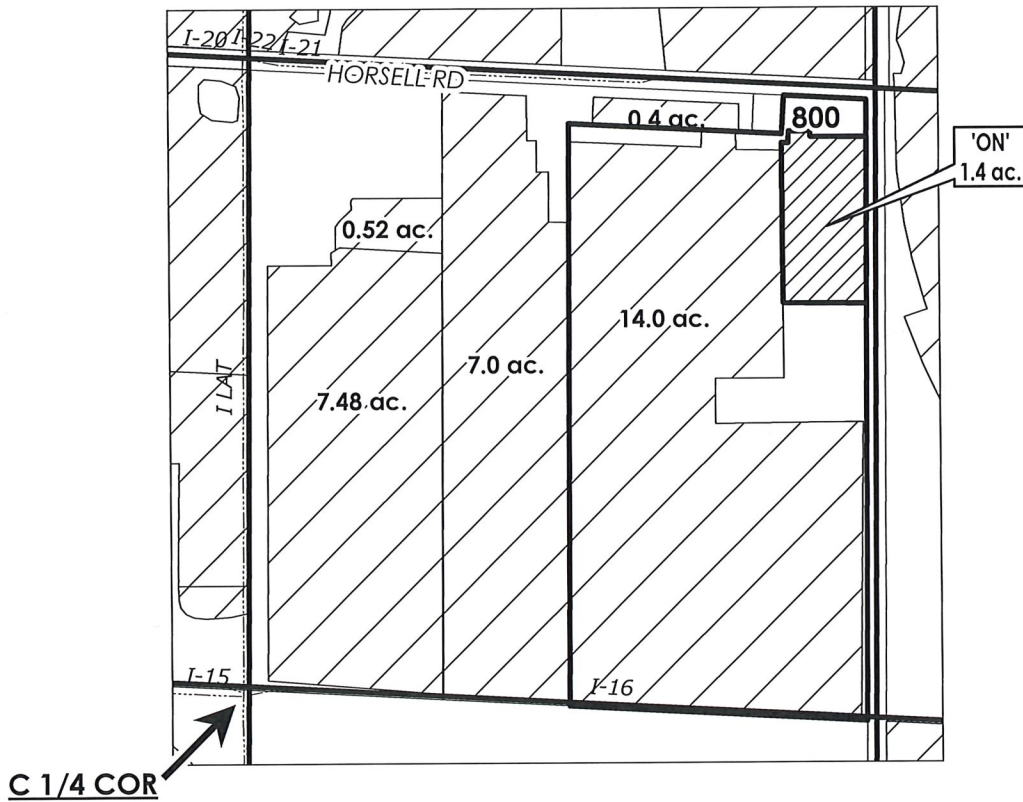
RECEIVED
OCT 29 2019
OWRD

SCALE - 1" = 400'



SW 1/4 OF THE NE 1/4

OWRD #: T-12701



FINAL PROOF MAP

NAME: Crawford, Mickel/ Iris

TAXLOT #: 800

1.4 ACRES



RECEIVED

OCT 29 2019

OWRD

FINAL PROOF SITE REPORT

Claim of Beneficial Use

Property Owner (Applicant): Solitz, Thomas J

Petition #: P-2017-001

Current Owner:

OWRD#: T-12701

Property Address: 26125 Walker Rd

Notice #: T-2017-009

Beat: CO3

POD	USE	HG	TWP	RNG	SEC	QQ	TAX LOT	ACRES
1	IRRIG	I-1-3	17	14	27	NESE	300	2.25

Person interviewed (if any): Tom

Method of irrigation (pump, flood, etc): sprinkler

Use (crops produced): pasture

Method used to calculate area irrigated: GPS

Is beneficial use achieved: Yes

Dated photos of beneficial use: 5/22/19

Are there any mapping changes: No

Submit map changes to mapping for updates to ARC. Date submitted: _____

Enter use into WWIN: _____

IF NO:

Failure to Prove up _____ acres of transferred water right

Extension Filed: _____

NOTES:

5/22/19 - Full use

Final Inspection by: [Signature] Date: 5/22/19

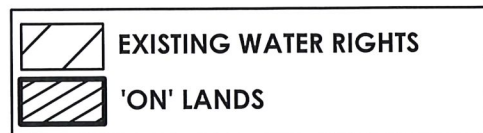
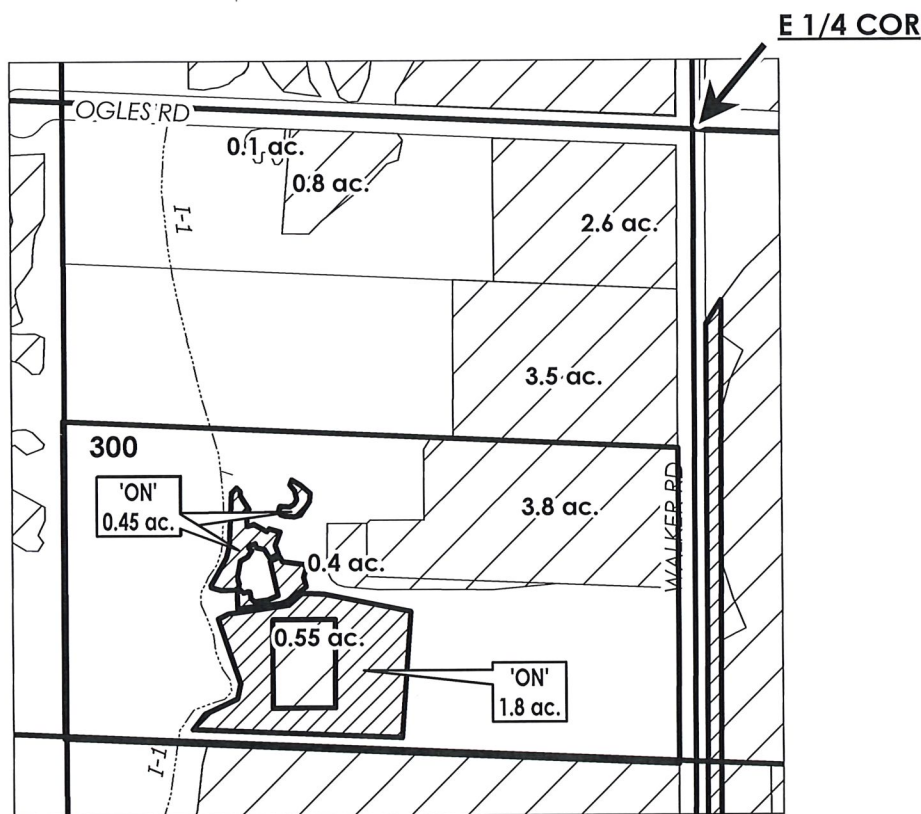
DESCHUTES COUNTY SEC.27 T17S R14E

SCALE - 1" = 400'



NE 1/4 OF THE SE 1/4

OWRD #: T-12701



FINAL PROOF MAP

NAME: Solitz, Thomas J.

TAXLOT #: 300

2.25 ACRES



FINAL PROOF SITE REPORT

Claim of Beneficial Use

Property Owner (Applicant): Crabtree, Michael
Current Owner:
Property Address: 61720 Cougar Trail

Petition #: P-2017-001
OWRD#: T-12701
Notice #: T-2017-008
Beat: CO3

POD	USE	HG	TWP	RNG	SEC	QQ	TAX LOT	ACRES
1	IRRIG	E-2-2*	18	13	02	NESE	101	1.05

- Person interviewed (if any): Mike
- Method of irrigation (pump, flood, etc): sprinkler
- Use (crops produced): pasture
- Method used to calculate area irrigated: GPS
- Is beneficial use achieved: Yes
 - Dated photos of beneficial use: 5/28/19, 9/26/19
 - Are there any mapping changes: Yes
 - Submit map changes to mapping for updates to ARC. Date submitted: _____
 - Enter use into WWIN: _____

IF NO:

- Failure to Prove up _____ acres of transferred water right
- Extension Filed: _____

NOTES:

5/28/19 - House burned down, so irrigating is not priority.
- Small patches ~~are~~ done and O. Tac done.

9/26/19 - Area N of arena looks good

Final Inspection by:

ajilbert

Date:

9/26/19

DESCHUTES COUNTY
SEC.02 T18S R13E

RECEIVED

OCT 29 2019

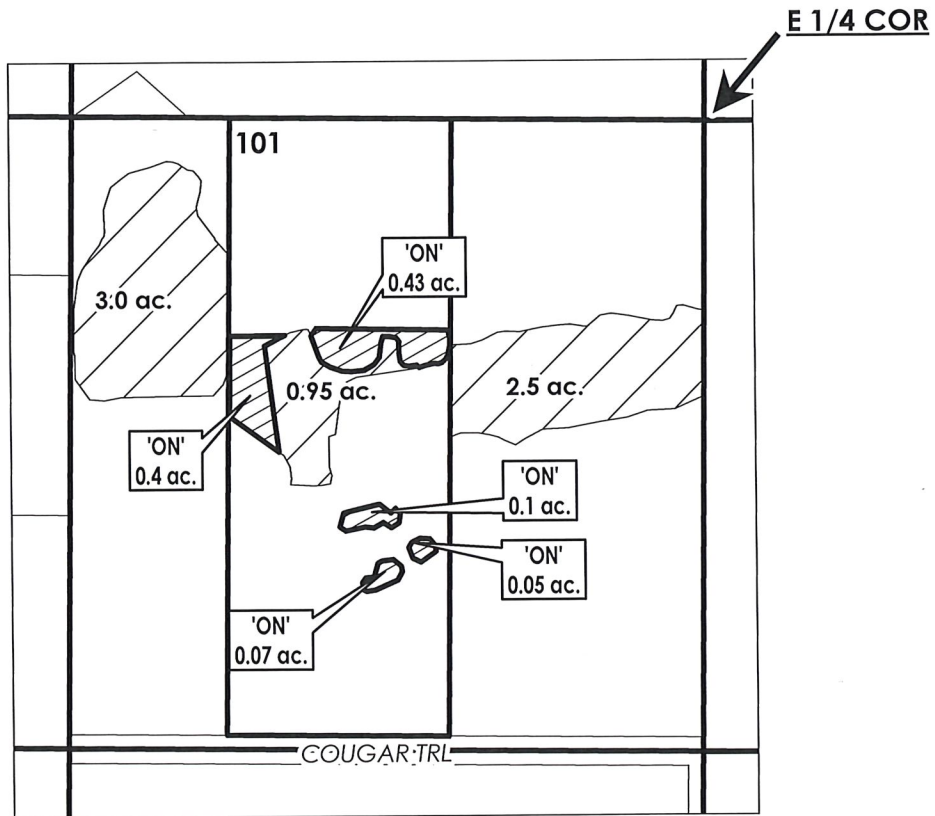
OWRD

SCALE - 1" = 400'



NE 1/4 OF THE SE 1/4

OWRD #: T-12701



FINAL PROOF MAP

NAME: CRABTREE, MICHAEL

TAXLOT #: 101

1.05 ACRES

Date: 09/27/2019

FILE: I:\TRANSFER\FINALPRF\P-201X-XXX\TRS_QQ

RECEIVED

OCT 29 2019

OWRD

FINAL PROOF SITE REPORT

Claim of Beneficial Use

Property Owner (Applicant): Cabana, Leroy/Lori

Petition #: P-2017-001

Current Owner:

OWRD#: T-12701

Property Address: 23365 Bear Creek Rd

Notice #: T-2017-005

Beat: CO2

POD	USE	HG	TWP	RNG	SEC	QQ	TAX LOT	ACRES	New Tax Lot
1	IRRIG	D-1-5-1	18	13	03	NENW	1600	1.00	100

Person interviewed (if any): NA

Method of irrigation (pump, flood, etc): sprinkler

Use (crops produced): grass/pasture

Method used to calculate area irrigated: GPS

Is beneficial use achieved: Yes

Dated photos of beneficial use: 5/28/19

Are there any mapping changes: Yes

Submit map changes to mapping for updates to ARC. Date submitted: _____

Enter use into WWIN: _____

IF NO:

Failure to Prove up _____ acres of transferred water right

Extension Filed: _____

NOTES:

5/28/19 - Full use - healthy grass

Final Inspection by: Cecil Carter Date: 5/28/19

DESCHUTES COUNTY SEC.03 T18S R13E

RECEIVED

OCT 29 2019

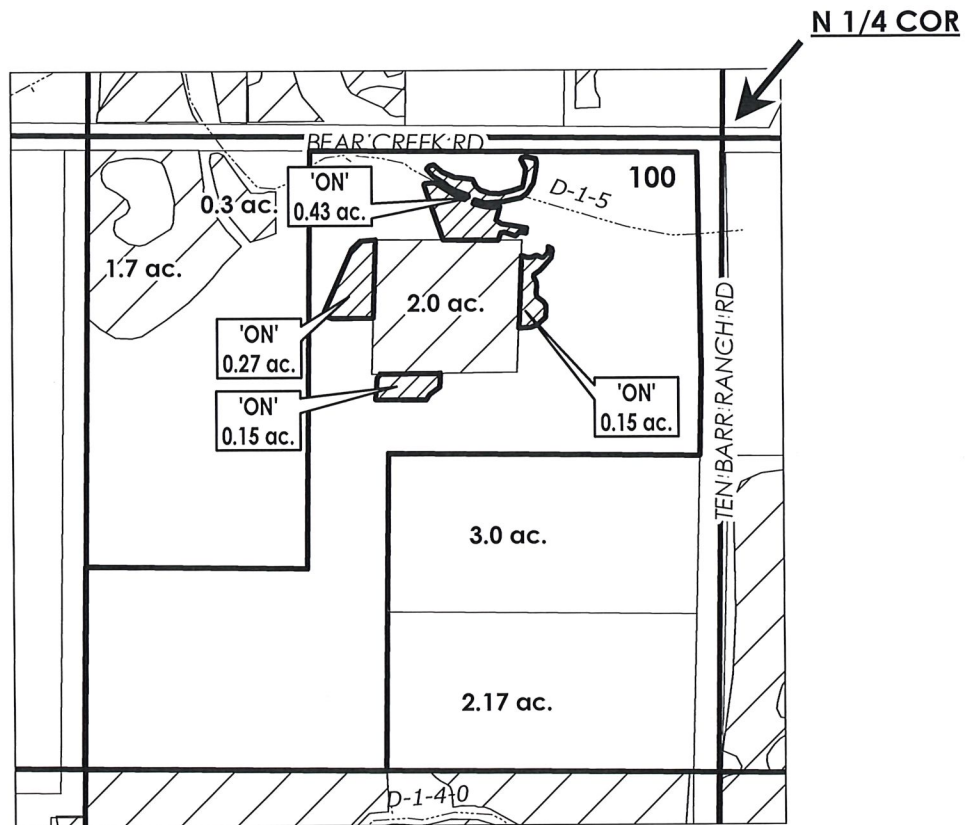
OWRD

SCALE - 1" = 400'



NE 1/4 OF THE NW 1/4

OWRD #: T-12701



# ac.	PARCELS W/ WATER RIGHTS
	EXISTING WATER RIGHTS
	'ON' LANDS



FINAL PROOF MAP

NAME: Cabana, Leroy/ Lori

TAXLOT #: 100

1.0 ACRES

Date: 10/22/2019

Document Path: I:\GIS\TRANSFER MAPS\2019\FINAL_PROOF\181303NENW01600.mxd

FINAL PROOF SITE REPORT

Claim of Beneficial Use

Property Owner (Applicant): ~~Lemoine, Kenneth/Aline~~
Current Owner: Washakki, Sara/Aidan
Property Address: 23549 Hwy 20

Petition #: P-2017-001
OWRD#: T-12701
Notice #: T-2017-006
Beat: CO2

POD	USE	HG	TWP	RNG	SEC	QQ	TAX LOT	ACRES
1	IRRIG	D-4-4-1	18	13	10	SWNE	101	9.65

- Person interviewed (if any): NA
- Method of irrigation (pump, flood, etc): Pivot
- Use (crops produced): hay
- Method used to calculate area irrigated: GPS
- Is beneficial use achieved: Yes
 - Dated photos of beneficial use: 5/28/19
 - Are there any mapping changes: Yes
 - Submit map changes to mapping for updates to ARC. Date submitted: _____
 - Enter use into WWIN: _____

IF NO:

- Failure to Prove up _____ acres of transferred water right
- Extension Filed: _____

NOTES:

5/28/19 - Full use - healthy grass

Final Inspection by: _____

Ajil Carter

Date: _____

5/28/19

DESCHUTES COUNTY
SEC.10 T18S R13E

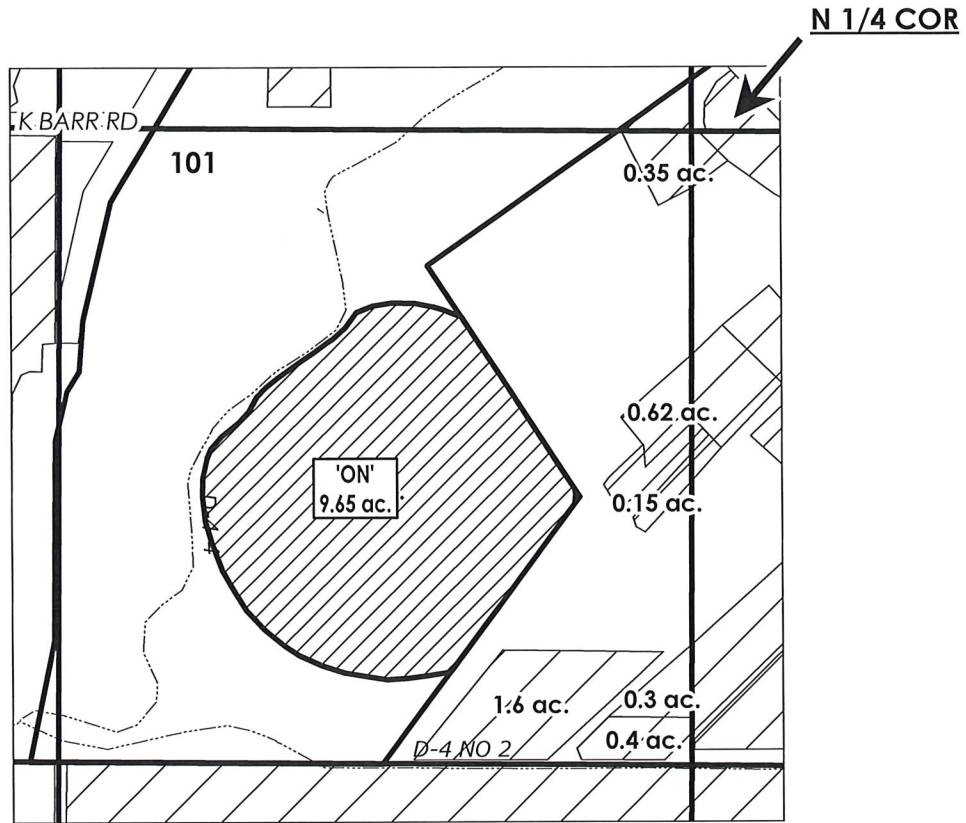
RECEIVED
OCT 29 2019
OWRD

SCALE - 1" = 400'



SW 1/4 OF THE NE 1/4

OWRD #: T-12701



FINAL PROOF MAP

NAME: Washatka, Jana/ Aiden

TAXLOT #: 101

9.65 ACRES



RECEIVED

OCT 29 2019

OWRD

FINAL PROOF SITE REPORT Claim of Beneficial Use

Property Owner (Applicant): Bradetich, Jeri Lee

Petition #: P-2017-001

Current Owner:

OWRD#: T-12701

Property Address: 24425 Dodds Rd

Notice #: T-2017-011

Beat: CO3

POD	USE	HG	TWP	RNG	SEC	QQ	TAX LOT	ACRES
1	IRRIG	F-2-5-1	18	14	07	NWSW	600	2.40

- Person interviewed (if any): NA
- Method of irrigation (pump, flood, etc): Sprinklers
- Use (crops produced): pasture
- Method used to calculate area irrigated: GPS
- Is beneficial use achieved: Yes
 - Dated photos of beneficial use: 5/28/19
 - Are there any mapping changes: No
 - Submit map changes to mapping for updates to ARC. Date submitted: _____
 - Enter use into WWIN: _____

IF NO:

- Failure to Prove up _____ acres of transferred water right
- Extension Filed: _____

NOTES:

5/28/19 - Full use - good growth

Final Inspection by:



Date:

5/29/19

DESCHUTES COUNTY
SEC.07 T18S R14E

RECEIVED
OCT 29 2019
OWRD

SCALE - 1" = 400'



NW 1/4 OF THE SW 1/4

OWRD #: T-12701



EXISTING WATER RIGHTS
'ON' LANDS

FINAL PROOF MAP

NAME: Bradetich, Jeri Lee

TAXLOT #: 600

2.4 ACRES



Date: 10/22/2019

Document Path: I:\GIS\TRANSFER MAPS\2019\FINAL_PROOF\181407NWSW00600.mxd