



State of Oregon
 Water Resources Department
 725 Summer Street NE, Suite A
 Salem, Oregon 97301-1266
 (503) 986-0900

Application for Water Right Temporary or Drought Temporary Transfer Part 1 of 5 – Minimum Requirements Checklist

This temporary transfer application will be returned if Parts 1 through 5 and all required attachments are not completed and included.
 For questions, please call (503) 986-0900, and ask for Transfer Section.

FOR ALL TEMPORARY TRANSFER APPLICATIONS

RECEIVED
 NOV 04 2019
 OWRD

Check all items included with this application. (N/A = Not Applicable)

- Part 1 – Completed Minimum Requirements Checklist.
- Part 2 – Completed Temporary Transfer Application Map Checklist.
- Part 3 – Application Fee, payable by check to the Oregon Water Resources Department, and completed Fee Worksheet, page 3. Try the new online fee calculator at: http://apps.wrd.state.or.us/apps/misc/wrd_fee_calculator. If you have questions, call Customer Service at (503) 986-0801.
- Part 4 – Completed Applicant Information and Signature.
- Part 5 – Information about Transferred Water Rights: **How many water rights are to be transferred? 1 List them here: Cert. 86892**
 Please include a separate Part 5 for each water right. (See instructions on page 6)
- N/A For standard Temporary Transfer (one to five years) **Begin Year 2020 End Year 2024.**
- N/A Temporary Drought Transfer (Only in counties where the Governor has declared drought)

Attachments:

- Completed Temporary Transfer Application Map.
- Completed Evidence of Use Affidavit and supporting documentation.
- Current recorded deed for the land **from** which the authorized place of use is temporarily being moved.
- N/A Affidavit(s) of Consent from Landowner(s) (if the applicant does not own the land the water right is on.)
- N/A Supplemental Form D – For water rights served by or issued in the name of a district. Complete when the temporary transfer applicant is not the district.
- N/A Land Use Information Form with approval and signature (or signed land use form receipt stub). Not required if water is to be diverted, conveyed, and/or used only on federal lands or if **all** of the following apply: a) a change in place of use only, b) no structural changes, c) the use of water is for irrigation only, and d) the use is located within an irrigation district or an exclusive farm use zone.
- N/A Water Well Report/Well Log for changes in point(s) of appropriation (well(s)) or additional point(s) of appropriation (if necessary to convey water to the proposed place of use).

(For Staff Use Only)

WE ARE RETURNING YOUR APPLICATION FOR THE FOLLOWING REASON(S):

- | | |
|--|---|
| <input type="checkbox"/> Application fee not enclosed/insufficient | <input type="checkbox"/> Map not included or incomplete |
| <input type="checkbox"/> Land Use Form not enclosed or incomplete | <input type="checkbox"/> Part _____ is incomplete |
| <input type="checkbox"/> Additional signature(s) required | |
| Other/Explanation _____ | |
| Staff: _____ 503-986-0 _____ | Date: ____/____/____ |

13283 -

Part 2 of 5 – Temporary Transfer Application Map Checklist

RECEIVED

NOV 04 2019

OWRD

Your temporary transfer application will be returned if any of the map requirements listed below are not met.

Please be sure that the temporary transfer application map you submit includes all the required items and matches the existing water right map. Check all boxes that apply.

- N/A If **more than three** water rights are involved, separate maps are needed for each water right.
- Permanent quality printed with dark ink on good quality paper.
- The size of the map can be 8½ x 11 inches, 8½ x 14 inches, 11 x 17 inches, or up to 30 x 30 inches. For 30 x 30 inch maps, one extra copy is required.
- A north arrow, a legend, and scale.
- The scale of the map must be: 1 inch = 400 feet, 1 inch = 1,320 feet, the scale of the Final Proof/Claim of Beneficial Use Map (the map used when the permit was certificated), the scale of the county assessor map if the scale is not smaller than 1 inch = 1,320 feet, or a scale that has been pre-approved by the Department.
- Township, Range, Section, ¼ ¼, DLC, Government Lot, and other recognized public land survey lines.
- Tax lot boundaries (property lines) are required. Tax lot numbers are recommended.
- Major physical features including rivers and creeks showing direction of flow, lakes and reservoirs, roads, and railroads.
- Major water delivery system features from the point(s) of diversion/appropriation such as main pipelines, canals, and ditches.
- Existing place of use that includes separate hachuring for each water right, priority date, and use including number of acres in each quarter-quarter section, government lot, or in each quarter-quarter section as projected within government lots, donation land claims, or other recognized public land survey subdivisions. If less than the entirety of the water right is being changed, a separate hachuring is needed for lands left unchanged.
- N/A Proposed temporary place of use that includes separate hachuring for each water right, priority date, and use including number of acres in each quarter-quarter section, government lot, or in each quarter-quarter section as projected within government lots, donation land claims, or other recognized public land survey subdivisions.
- Existing point(s) of diversion or well(s) with distance and bearing or coordinates from a recognized survey corner. This information can be found in your water right certificate or permit.
- N/A If you are proposing a change in point(s) of diversion or well(s) to convey water to the new temporary place of use, show the proposed location and label it clearly with distance and bearing or coordinates. If GPS coordinates are used, latitude-longitude coordinates may be expressed as either degrees-minutes-seconds with at least one digit after the decimal (example – 42°32'15.5") or degrees-decimal with five or more digits after the decimal (example – 42.53764°).

13283 -

Part 4 of 5 – Applicant Information and Signature

Applicant Information

APPLICANT/BUSINESS NAME Schmidt Limited Partnership		PHONE NO. (503) 663-4128	ADDITIONAL CONTACT NO.
ADDRESS 9500 SE 327th Ave			FAX NO.
CITY Boring	STATE OR	ZIP 97009	E-MAIL SamD@jfschmidt.com
BY PROVIDING AN E-MAIL ADDRESS, CONSENT IS GIVEN TO RECEIVE ALL CORRESPONDENCE FROM THE DEPARTMENT ELECTRONICALLY. COPIES OF THE FINAL ORDER DOCUMENTS WILL ALSO BE MAILED.			

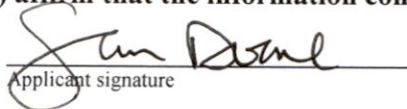
Agent Information – The agent is authorized to represent the applicant in all matters relating to this application.

AGENT/BUSINESS NAME		PHONE NO.	ADDITIONAL CONTACT NO.
ADDRESS			FAX NO.
CITY	STATE	ZIP	E-MAIL
BY PROVIDING AN E-MAIL ADDRESS, CONSENT IS GIVEN TO RECEIVE ALL CORRESPONDENCE FROM THE DEPARTMENT ELECTRONICALLY. COPIES OF THE FINAL ORDER DOCUMENTS WILL ALSO BE MAILED.			

Explain in your own words what you propose to accomplish with this transfer application; and why:
 The proposed place of use is on a parcel of leased land without a water right. This temporary transfer would allow us to grow crops on that piece.
 If you need additional space, continue on a separate piece of paper and attach to the application as "Attachment 1".

Check this box if this project is fully or partially funded by the American Recovery and Reinvestment Act. (Federal stimulus dollars)

I (we) affirm that the information contained in this application is true and accurate.


 Applicant signature

Sam Doane Horticulturalist
 Print Name (and Title if applicable)

10/30/2019
 Date

 Applicant signature

 Print Name (and Title if applicable)

 Date

RECEIVED
NOV 04 2019
OWRD

Is the applicant the sole owner of the land on which the water right, or portion thereof, proposed for transfer is located? Yes No


If NO, include signatures of all landowners (and mailing and/or e-mail addresses if different than the applicant's) or attach affidavits of consent (and mailing and/or e-mail addresses) from all landowners or individuals/entities to which the water right(s) has been conveyed.

Check here if any of the water rights proposed for transfer are or will be located within or served by an irrigation or other water district. (Tip: Complete and attach Supplemental Form D.)

DISTRICT NAME	ADDRESS	
CITY	STATE	ZIP

Check here if water for any of the rights supplied under a water service agreement or other contract for stored water with a federal agency or other entity.

ENTITY NAME	ADDRESS	
CITY	STATE	ZIP



To meet State Land Use Consistency Requirements, you must list all local governments (each county, city, municipal corporation, or tribal government) within whose jurisdiction water will be diverted, conveyed or used.

ENTITY NAME Clackamas County	ADDRESS 2051 Kaen Rd	
CITY Oregon City	STATE Oregon	ZIP 97045

ENTITY NAME	ADDRESS	
CITY	STATE	ZIP

RECEIVED
NOV 04 2019
OWRD

INSTRUCTIONS for editing the Application Form

To add additional lines to tables within the forms or to copy and paste additional Part 5 pages, please **save the application form to your computer**. Unlock the document by using one of the following instructions for your Microsoft Word software version:

Microsoft Word 2003

Unlock the document by one of the following:

- Using the **Tools** menu => click **Unprotect Document**;

OR

- Using the **Forms** toolbar => click on the **Protect/Unprotect** icon.

To relock the document to enable the checkboxes to work, you will need to:

- Using the **Tools** menu => click **Protect Document**;

OR

- Using the **Forms** toolbar => click on the **Protect/Unprotect** icon.

Microsoft Word 2007

- Unlock the document by clicking the **Review** tab, then click **Protect Document**, then click **Stop Protect**
- To relock the document, click **Editing Restrictions**, then click **Allow Only This Type of Editing**, select **Filling In Forms** from the drop-down menu, then check **Yes, Start Enforcing Protection**.

Microsoft Word 2010

- Unlock the document by clicking the **Review** tab; toggle the **Restrict Editing** icon at the upper right, then click **Stop Protect** at the bottom right. Then uncheck the “**Allow only this type of editing** in the document: **Filling in forms**” in the “Editing restrictions” section on the right-hand list of options.
- To relock the document, check the **Editing Restrictions/Allow Only This Type of Editing/Filling In Forms** box from the drop-down menu, then check **Yes, Start Enforcing Protection**. You do not need to assign a password for the editing restrictions.

Other Alternatives:

- Photocopy pages or tables in Part 5, ~~mark-through~~ any non-applicable information, insert/attach photocopied pages to document in the appropriate location, and manually amend page numbers as necessary (e.g. Page 5 6 of 9 10).
- You may refer to additional attachments that you may include, such as separately produced tables or spreadsheets to convey large numbers of rows of place of use listings, owner/property parcels, etc. You may contact the Department at 503-986-0900 and ask for Transfer Staff if you have questions.

Once the application has been unlocked, you may:

- add additional rows to tables using the Table tools, and
- select and copy the pages of Part 5 and paste as many additional sets of Part 5 pages as needed at the end of the application.

After editing, re-lock the document to enable checkboxes to work.

Part 5 of 5 – Water Right Information

Please use a separate Part 5 for each water right being changed. See instructions on page 6, to copy and paste additional Part 5s, or to add additional rows to tables within the form.

RECEIVED

NOV 04 2019

OWRD

Description of Water Delivery System

System capacity: _____ cubic feet per second (cfs) **OR**

745 gallons per minute (gpm)

Describe the current water delivery system or the system that was in place at some time within the last five years. Include information on the pumps, canals, pipelines, and sprinklers used to divert, convey, and apply the water at the authorized place of use. **The water system consists of CLAC5444 well and three turbine pumps. The pumps are connected with irrigation mainlines that deliver water to the place of use. Water will be used to irrigate crops through overhead lines and underground drip tape.**

Table 1. Location of Authorized and Proposed Point(s) of Diversion (POD) or Appropriation (POA)

(Note: If the POD/POA name is not specified on the certificate, assign it a name or number here.)

POD/POA Name or Number	Is this POD/POA Authorized on the Certificate or is it Proposed?	If POA, OWRD Well Log ID# (or Well ID Tag # L-___)	Twp		Rng		Sec	¼ ¼		Tax Lot, DLC or Gov't Lot	Measured Distances (from a recognized survey corner)
CLAC5444	<input checked="" type="checkbox"/> Authorized <input type="checkbox"/> Proposed		0 2	S	0 4	E	4	SE	N W	4000	2720 FEET NORTH AND 2610 FEET EAST FROM THE SW CORNER OF SECTION 4
	<input type="checkbox"/> Authorized <input type="checkbox"/> Proposed										
	<input type="checkbox"/> Authorized <input type="checkbox"/> Proposed										
	<input type="checkbox"/> Authorized <input type="checkbox"/> Proposed										

Check all type(s) of temporary change(s) proposed below (change “CODES” are provided in parentheses):

- Place of Use (POU) Appropriation/Well (POA)
- Point of Diversion (POD) Additional Point of Appropriation (APOA)
- Additional Point of Diversion (APOD)

Check all type(s) of temporary change(s) due to drought proposed below (change “CODES” are provided in parentheses):

- Place of Use (POU) Point of Appropriation/Well (POA)
- Character of Use (USE) Additional Point of Appropriation (APOA)
- Point of Diversion (POD) Additional Point of Diversion (APOD)

13283 -

Will all of the proposed changes affect the entire water right?

- Yes Complete only the Proposed (“to” lands) section of Table 2 on the next page. Use the “CODES” listed above to describe the proposed changes.
- No Complete all of Table 2 to describe the portion of the water right to be changed.

RECEIVED

NOV 04 2019

OWRD

RECEIVED

NOV 04 2019

OWRD

Please use and attach additional pages of Table 2 as needed.
See page 6 for instructions.

Do you have questions about how to fill-out the tables?
Contact the Department at 503-986-0900 and ask for Transfer Staff.

Table 2. Description of Temporary Changes to Water Right Certificate # 86892

List only the part of the right that will be changed. For the acreage in each 1/4 1/4, list the change proposed. If more than one change, specify the acreage associated with each change. If more than one POD/POA, specify the acreage associated with each POD/POA.

AUTHORIZED (the "from" or "off" lands) The listing that appears on the certificate BEFORE PROPOSED CHANGES List only that part or portion of the water right that will be changed.											Proposed Changes (see "CODES" from previous page)	PROPOSED (the "to" or "on" lands) The listing as it would appear AFTER PROPOSED CHANGES are made.														
Twp	Rng	Sec	1/4	1/4	Tax Lot	Gvt Lot or DLC	Acres	Type of USE listed on Certificate	POD(s) or POA(s) (name or number from Table 1)	Priority Date		Twp	Rng	Sec	1/4	1/4	Tax Lot	Gvt Lot or DLC	Acres	New Type of USE	POD(s)/POA(s) to be used (from Table 1)	Priority Date				
EXAMPLE																										
2	S	9		15	NE	NW	100		15.0	Irrigation	POD #1 POD #2	1901	POU/POD	2	S	9	E	1	NW	NW	500	1	10.0		POD #5	1901
"	"	"	"	"	"	"	"	"	"	EXAMPLE	"	"	"	2	S	9	E	2	SW	NW	500		5.0		POD #6	1901
2	S	4	E	3	NE	NE	101, 102		15.0	Nursery	CLAC5444	1990	POU	2	S	4	E	3	NW	SW	2900		18.5	Nursery	CLAC5444	1990
2	S	4	E	3	NW	NE	0202		6.9	Nursery	"	1990	POU	2	S	4	E	3	SW	SW	3000		3.4	Nursery	"	1990
TOTAL ACRES											21.9	TOTAL ACRES											21.9			

Additional remarks: _____


RECEIVED
NOV 04 2019
OWRD

13283 -

For Place of Use Changes

Are there other water right certificates, water use permits or ground water registrations associated with the “from” or the “to” lands? Yes No

If YES, list the certificate, water use permit, or ground water registration numbers:



Pursuant to ORS 540.525, any “layered” water use such as an irrigation right that is supplemental to a primary right proposed for temporary transfer can be included in the transfer or remain unused on the authorized place of use. If the primary water right does not revert soon enough to allow use of the supplemental right within five years, the supplemental right shall become subject to cancellation for nonuse under ORS 540-610.

For a change in point(s) of appropriation (well(s)) or additional point(s) of appropriation if necessary to convey the water to the new temporary place of use:

- Well log(s) are attached for each authorized and proposed well(s) that are clearly labeled and associated with the corresponding well(s) in Table 1 above and on the accompanying application map. (**Tip:** You may search for well logs on the Department’s web page at: http://apps.wrd.state.or.us/apps/gw/well_log/Default.aspx)

AND/OR

- Describe the construction of the authorized and proposed well(s) in Table 3 for any wells that do not have a well log. For *proposed wells not yet constructed or built*, provide “a best estimate” for each requested information element in the table. The Department recommends you consult a licensed well driller, geologist, or certified water right examiner to assist with assembling the information necessary to complete Table 3.

Table 3. Construction of Point(s) of Appropriation

Any well(s) in this listing must be clearly tied to corresponding well(s) described in Table 1 and shown on the accompanying application map. Failure to provide the information will delay the processing of your transfer application until it is received. The information is necessary for the department to assess whether the proposed well(s) will access the same source aquifer as the authorized point(s) of appropriation (POA). The Department is prohibited by law from approving POA changes that do not access the same source aquifer.

Proposed or Authorized POA Name or Number	Is well already built? (Yes or No)	If an existing well, OWRD Well ID Tag No. L-___	Total well depth	Casing Diameter	Casing Intervals (feet)	Seal depth(s) (intervals)	Perforated or screened intervals (in feet)	Static water level of completed well (in feet)	Source aquifer (sand, gravel, basalt, etc.)	Well - specific rate (cfs or gpm). If less than full rate of water right

RECEIVED

NOV 04 2019

OWRD
13283 -

Application for Water Right Transfer

Evidence of Use Affidavit



Oregon Water Resources Department
 725 Summer Street NE, Suite A
 Salem, Oregon 97301-1266
 (503) 986-0900
 www.wrd.state.or.us

Please print legibly or type. Be as specific as possible. Attach additional pages if you need more spacing. Supporting documentation must be attached.

RECEIVED
 NOV 04 2019
 OWRD

State of Oregon)
) ss
 County of CLACKAMAS)

I, SAM DOANE, in my capacity as HORTICULTURALIST,

mailing address PO BOX 189 BORING, OR 97009

telephone number (503)663-4128, being first duly sworn depose and say:

1. My knowledge of the exercise or status of the water right is based on (check one):

- Personal observation Professional expertise

2. I attest that:

Water was used during the previous five years on the **entire** place of use for Certificate # 86892; **OR**

My knowledge is specific to the use of water at the following locations within the last five years:

Certificate #	Township	Range	Mer	Sec	1/4 1/4	Gov't Lot or DLC	Acres (if applicable)

OR

- Confirming Certificate # _____ has been issued within the past five years; **OR**
- Part or all of the water right was leased instream at some time within the last five years. The instream lease number is: _____ (Note: If the entire right proposed for transfer was not leased, additional evidence of use is needed for the portion not leased instream.); **OR**
- The water right is not subject to forfeiture and documentation that a presumption of forfeiture for non-use would be rebutted under ORS 540.610(2) is attached.
- Water has been used at the actual current point of diversion or appropriation for more than 10 years for Certificate # _____ (For Historic POD/POA Transfers)

(continues on reverse side)

3. The water right was used for: (e.g., crops, pasture, etc.): CROPS

4. I understand that if I do not attach one or more of the documents shown in the table below to support the above statements, my application will be considered incomplete.

RECEIVED

NOV 04 2019


OWRD

San Doue
Signature of Affiant

10/30/2019

Date

Signed and sworn to (or affirmed) before me this 29 day of October, 2019.



Raymond R Kerr
Notary Public for Oregon

My Commission Expires: 12/10/2019

Supporting Documents	Examples
<input type="checkbox"/> Copy of a water right certificate that has been issued within the last five years. (not a remaining right certificate)	Copy of confirming water right certificate that shows issue date
<input type="checkbox"/> Copies of receipts from sales of irrigated crops or for expenditures related to use of water	<ul style="list-style-type: none"> ● Power usage records for pumps associated with irrigation use ● Fertilizer or seed bills related to irrigated crops ● Farmers Co-op sales receipt
<input type="checkbox"/> Records such as FSA crop reports, irrigation district records, NRCS farm management plan, or records of other water suppliers	<ul style="list-style-type: none"> ● District assessment records for water delivered ● Crop reports submitted under a federal loan agreement ● Beneficial use reports from district ● IRS Farm Usage Deduction Report ● Agricultural Stabilization Plan ● CREP Report
<input checked="" type="checkbox"/> Aerial photos containing sufficient detail to establish location and date of photograph	<p>Multiple photos can be submitted to resolve different areas of a water right. If the photograph does not print with a "date stamp" or without the source being identified, the date of the photograph and source should be added.</p> <p>Sources for aerial photos: OSU – www.oregonexplorer.info/imagery OWRD – www.wrd.state.or.us Google Earth – earth.google.com TerraServer – www.terra-server.com</p>
<input type="checkbox"/> Approved Lease establishing beneficial use within the last 5 years	Copy of instream lease or lease number

13283 - =

RECEIVED

NOV 04 2019

OWRD

Photos taken to document irrigation occurring from June 5th-11th, 2018. Hand lines and overhead sprinklers were laid out and moved after each irrigation set.

June 5, 2018



13283 - =

RECEIVED
NOV 04 2019
OWRD

June5, 2018



13283 - -

RECEIVED

NOV 04 2019

OWRD

June 7, 2018



13283 -

RECEIVED

NOV 04 2019

OWRD

June 7, 2018




13283 -

RECEIVED

NOV 04 2019

OWRD

June 11, 2018



13283 -