



State of Oregon
 Water Resources Department
 725 Summer Street NE, Suite A
 Salem, Oregon 97301-1266
 (503) 986-0900

Application for Permit Amendment

Part 1 of 5 – Minimum Requirements Checklist

This permit amendment application will be returned if Parts 1 through 5 and all required attachments are not completed and included.
 For questions, please call (503) 986-0900, and ask for Transfer Section.

RECEIVED
 DEC 10 2019
 OWRD

Check all items included with this application. (N/A = Not Applicable)

- Part 1 – Completed Minimum Requirements Checklist.
- Part 2 – Completed Application Map Checklist.
- Part 3 – Application Fee, payable by check to the Oregon Water Resources Department, and completed Fee Worksheet, page 3. Try the new online fee calculator at: http://apps.wrd.state.or.us/apps/misc/wrd_fee_calculator. If you have questions, call Customer Service at (503) 986-0801.
- Part 4 – Completed Applicant Information and Signature.
- Part 5 – Information about Permits to be Amended: **Number of permits to be amended: 1**
List the Permits here: Permit G-17477
 Please include a separate Part 5 for each permit. (See instructions on page 6)
- Completed Permit Amendment Application Map (Does not have to be prepared by a Certified Water Right Examiner).
- N/A Request for Assignment Form and statutory fee. The request for assignment form has to be completed if the applicant is **not** the permit holder of record and needs to be assigned to the permit; **or** the landowner of the proposed place of use is **not** the permit holder of record and needs to be assigned to the permit (the Request for Assignment Form is available online at <https://www.oregon.gov/OWRD/Forms/Pages/default.aspx>). Assignment is not needed if the applicant is the permit holder of record.
- N/A Affidavit(s) of Consent are required from all permit holder(s) of record if the permit is not assigned to the applicant **or** other permit holders of record that are not listed as applicants.
- N/A Oregon Water Resources Department’s Land Use Information Form with approval and signature (or signed land use form receipt stub) from each local land use authority in which water is to be diverted, conveyed, and/or used. Not required if water is to be diverted, conveyed, and/or used only on federal lands or if **all** of the following apply: a) a change in place of use only, b) no structural changes, c) the use of water is for irrigation only, and d) the use is located within an irrigation district or an exclusive farm use zone.
- N/A Water Well Report/Well Log for changes in point(s) of appropriation (well(s)) or additional point(s) of appropriation.
- N/A Geologist Report for a change from a surface water point of diversion to a ground water point of appropriation (well), if the proposed well is more than 500 feet from the surface water source and more than 1000 feet upstream or downstream from the point of diversion. (ORS 540.531(2) or (3)).

(For Staff Use Only)

WE ARE RETURNING YOUR APPLICATION FOR THE FOLLOWING REASON(S):

___ Application fee not enclosed/insufficient	___ Map not included or incomplete
___ Land Use Form not enclosed or incomplete	___ Part ___ is incomplete
___ Additional signature(s) required	
Other/Explanation _____	
Staff: _____ 503-986-0 _____	Date: ___ / ___ / ___

Part 2 of 5 – Permit Amendment Map Checklist

Your permit amendment application will be returned if any of the map requirements listed below are not met.

Please be sure that the map you submit includes all the items listed below and meets the requirements of OAR 690-380-3100, however, the map does not have to be prepared by a Certified Water Right Examiner. Check all boxes that apply.

RECEIVED

DEC 10 2019

OWRD

- N/A If **more than three** permits are involved, separate maps for each permit.
- Permanent quality printed with dark ink on good quality paper.
- The size of the map can be 8½ x 11 inches, 8½ x 14 inches, 11 x 17 inches, or up to 30 x 30 inches. For 30 x 30 inch maps, one extra copy is required.
- A north arrow, a legend, and scale.
- The scale of the map must be: 1 inch = 400 feet, 1 inch = 1,320 feet, the scale of the county assessor map if the scale is not smaller than 1 inch = 1,320 feet, or a scale that has been pre-approved by the Department. (See attached email from OWRD approving 1"=2640' scale)
- Township, Range, Section, ¼ ¼, DLC, Government Lot, and other recognized public land survey lines.
- Tax lot boundaries (property lines) are required. Tax lot numbers are recommended. (See attached email from OWRD waiving taxlot label requirement)
- Major physical features including rivers and creeks showing direction of flow, lakes and reservoirs, roads, and railroads.
- Major water delivery system features from the point(s) of diversion/appropriation such as main pipelines, canals, and ditches.
- Existing place of use that includes separate hachuring for each water use permit, priority date, and use including number of acres in each quarter-quarter section, government lot, or in each quarter-quarter section as projected within government lots, donation land claims, or other recognized public land survey subdivisions. If less than the entirety of the permit is being changed, a separate hachuring is needed for the portion of the permit left unchanged.
- N/A If you are proposing a change in place of use, show the proposed place of use with hachuring that includes separate hachuring for each permit, priority date, and use including number of acres in each quarter-quarter section, government lot, or in each quarter-quarter section as projected within government lots, donation land claims, or other recognized public land survey subdivisions.
- Existing point(s) of diversion or well(s) with distance and bearing or coordinates from a recognized survey corner. This information can be found in your water use permit.
- N/A If you are proposing a change in point(s) of diversion or well(s), show the proposed location and label it clearly with distance and bearing or coordinates. If GPS coordinates are used, latitude-longitude coordinates may be expressed as either degrees-minutes-seconds with at least one digit after the decimal (example – 42°32'15.5") or degrees-decimal with five or more digits after the decimal (example – 42.53764°).

Part 3 of 5 – Fee Worksheet

FEE WORKSHEET for PERMIT AMENDMENT			
1	Base Fee (includes one type of change to one permit for up to 1 cfs)	1	\$1,160
2	Types of change proposed: <input type="checkbox"/> Place of Use <input checked="" type="checkbox"/> Point of Diversion/Appropriation Number of above boxes checked = <u>1 (2a)</u> Subtract 1 from the number in line 2a = <u>0 (2b)</u> <i>If only one change, this will be 0</i> Multiply line 2b by \$930 and enter » » » » » » » » » » » » » » » »	2	0
3	Number of permits included in Permit Amendment <u>1 (3a)</u> Subtract 1 from the number in 3a: <u>0 (3b)</u> <i>If only one permit this will be 0</i> Multiply line 3b by \$520 and enter » » » » » » » » » » » » » » » »	3	0
4	Do you propose to add or change a well, or change from a surface water POD to a well? <input type="checkbox"/> No: enter 0 » <input checked="" type="checkbox"/> Yes: enter \$410 »	4	410
5	Do you propose to change the place of use? <input checked="" type="checkbox"/> No: enter 0 on line 5 » <input type="checkbox"/> Yes: enter the cfs for the portions of the permits to be amended (see example below*): _____ (5a) Subtract 1.0 from the number in 5a above: _____ (5b) If 5b is 0, enter 0 on line 5 » If 5b is greater than 0, round up to the nearest whole number: _____ (5c) and multiply 5c by \$350, then enter on line 5 » » » » » » » » » »	5	0
6	Add entries on lines 1 through 5 above » » » » » » » » » » Subtotal:	6	1570
7	Is this permit amendment: <input type="checkbox"/> necessary to complete a project funded by the Oregon Watershed Enhancement Board (OWEB) under ORS 541.932? <input type="checkbox"/> endorsed in writing by ODFW as a change that will result in a net benefit to fish and wildlife habitat? If one or more boxes is checked, multiply line 6 by 0.5 and enter on line 7 » If no box is applicable, enter 0 on line 7» » » » » » » » » » » » » » » »	7	0
8	Subtract line 7 from line 6 » » » » » » » » » » Permit Amendment Fee:	8	\$1570

RECEIVED
 DEC 10 2019
 OWRD

*Example for Line 5a calculation to transfer 45.0 acres of Primary Permit S-12345 (total 1.25 cfs for 100 acres) and 45.0 acres of Supplemental Permit S-87654 (1/80 cfs per acre) on the same land:

1. For irrigation calculate cfs for each permit involved as follows:
 - a. Divide total authorized cfs by total acres in the permit (*for S-12345, 1.25 cfs ÷ 100 ac*); then multiply by the number of acres to be changed to get the application cfs (*x 45 ac = 0.56 cfs*).
 - b. If the water right permit does not list total cfs, but identifies the allowable use as 1/40 or 1/80 of a cfs per acre; multiply number of acres proposed for change by either 0.025 (1/40) or 0.0125 (1/80). (*For S-87654, 45.0 ac x 0.0125 cfs/ac = 0.56 cfs*)
2. Add cfs for the portions of permits on all the land included in the application; however **do not count cfs for supplemental permits on acreage for which you have already calculated the cfs fee for the primary permit on the same land.** The fee should be assessed only once for each “on the ground” acre included in the application. (*In this example, blank 5a would be only 0.56 cfs, since both permits serve the same 45.0 acres. Blank 5b would be 0 and Line 5 would then also become 0.*)

Part 4 of 5 – Applicant Information and Signature

Applicant Information

APPLICANT/BUSINESS NAME Shanda Asset Management, LLC		PHONE NO. 541-330-6575	ADDITIONAL CONTACT NO. 541-480-6400
ADDRESS 56880 Venture Lane, Suite 203N			FAX NO.
CITY Sunriver	STATE OR	ZIP 97707	E-MAIL chris.johnson@shanda.com
BY PROVIDING AN E-MAIL ADDRESS, CONSENT IS GIVEN TO RECEIVE ALL CORRESPONDENCE FROM THE DEPARTMENT ELECTRONICALLY. COPIES OF THE FINAL ORDER DOCUMENTS WILL ALSO BE MAILED.			

Agent Information – The agent is authorized to represent the applicant in all matters relating to this application.

AGENT/BUSINESS NAME Niall Boggs, PE, CWRE / Parametrix		PHONE NO. 541-550-7694	ADDITIONAL CONTACT NO. 541-948-5362
ADDRESS 150 NW Pacific Park Lane			FAX NO.
CITY Bend	STATE OR	ZIP 97701	E-MAIL nboggs@parametrix.com
BY PROVIDING AN E-MAIL ADDRESS, CONSENT IS GIVEN TO RECEIVE ALL CORRESPONDENCE FROM THE DEPARTMENT ELECTRONICALLY. COPIES OF THE FINAL ORDER DOCUMENTS WILL ALSO BE MAILED.			

Explain in your own words what you propose to accomplish with this permit amendment; and why:

Purpose of this transfer is to add an additional point of appropriation (POA) to the water right permit. The proposed POA is closer to existing electrical and road infrastructure and will therefore be much more cost effective to construct.

Check this box if this project is fully or partially funded by the American Recovery and Reinvestment Act. (Federal stimulus dollars)

Is the applicant the permit holder of record? Yes No (see attachment regarding name change)

If NO, include either:

- A completed assignment form (with required statutory assignment fee), assigning all or a portion of the permit to the applicant(s), **OR**
- An affidavit of consent from the permit holder(s) of record that gives permission for the applicant to amend the permit.

RECEIVED

Has the Completion (“C”) Date of the permit(s) in this application expired? Yes No

DEC 10 2019

If YES, this application will not be accepted by the Department.


If NO, what are the completion dates of the permit(s)? August 31, 2020

OWRD


- If the permit completion date expires while the Permit Amendment Application is pending, the Department will not approve the Permit Amendment Application until an Extension of Time Application is approved for the permit.
- You may consider using the Reimbursement Authority process to expedite the processing of this Permit Amendment Application if the completion date of the permit expires within 6 months of the date of filing this application.

By my signature below, I confirm that I understand:

- Prior to Department approval of the permit amendment, I may be required to submit payment to the Department for publication of a notice in a newspaper with general circulation in the area where the permit is located, once per week for two consecutive weeks. If more than one qualifying newspaper is available, I suggest publishing the notice in the following newspaper: Bend Bulletin.



I (we) affirm that the information contained in this application is true and accurate.


Applicant Signature

Chris Johnson
Print Name (and Title if applicable)

12/06/2019
Date

Applicant Signature

Print Name (and Title if applicable)

Date

RECEIVED
DEC 10 2019
OWRD

Check one of the following:

- The applicant is responsible for completion of change(s). Notices and correspondence should continue to be sent to the applicant.
- The permit holder(s) of record will be responsible for completing the proposed change(s) after the final order is issued. Copies of notices and correspondence should be sent to the permit holder(s) of record.


Check the appropriate box, if applicable:

- Check here if any of the permits proposed for amendment are or will be located within or served by an irrigation or other water district.

IRRIGATION DISTRICT NAME n/a	ADDRESS	
CITY	STATE	ZIP

- Check here if water for any of the permits supplied under a water service agreement or other contract for stored water with a federal agency or other entity.

ENTITY NAME n/a	ADDRESS	
CITY	STATE	ZIP

 To meet State Land Use Consistency Requirements, you must list all local governments (each county, city, municipal corporation, or tribal government) within whose jurisdiction water will be diverted, conveyed or used.

ENTITY NAME Klamath County	ADDRESS 305 Main Street	
CITY Klamath Falls	STATE OR	ZIP 97601

ENTITY NAME	ADDRESS	
CITY	STATE	ZIP

ENTITY NAME	ADDRESS	
CITY	STATE	ZIP

RECEIVED
DEC 10 2019
OWRD

Part 5 of 5 – Water Use Permit Information

Please use a separate Part 5 for each permit being changed. See instructions on page 6, to copy and paste additional Part 5s, or to add additional rows to tables within the form.

RECEIVED

PERMIT #G-17477

DEC 10 2019

Table 1. Location of Authorized and Proposed Point(s) of Diversion (POD) or Appropriation (POA) OWRD

(Note: If the POD/POA name is not specified in the permit, assign it a name or number here.)

POD/POA Name or Number	Is this POD/POA Authorized by the permit or is it Proposed?	If POA, OWRD Well Log ID# (or Well ID Tag # L-___)	Twp	Rng	Sec	¼	¼	Tax Lot, DLC or Gov't Lot	Measured Distances (from a recognized survey corner)	
Well 1	<input checked="" type="checkbox"/> Authorized <input type="checkbox"/> Proposed	N/A	24	S	9	E	18	SW SW	2409-00000-00104	995 FEET NORTH AND 250 FEET EAST FROM SW CORNER, SECTION 18
Well 2	<input checked="" type="checkbox"/> Authorized <input type="checkbox"/> Proposed	N/A	24	S	8	E	13	SE SE	2408-00000-00900	300 FEET NORTH AND 1000 FEET WEST FROM SE CORNER, SECTION 13
Well 3	<input checked="" type="checkbox"/> Authorized <input type="checkbox"/> Proposed	N/A	24	S	8	E	24	NW NE	2408-00000-00900	600 FEET SOUTH AND 2400 FEET WEST FROM NE CORNER, SECTION 24
Well 4	<input checked="" type="checkbox"/> Authorized <input type="checkbox"/> Proposed	N/A	24	S	8	E	24	SE NW	2408-00000-00900	1900 FEET SOUTH AND 1800 FEET EAST FROM NW CORNER, SECTION 24
Well 5	<input checked="" type="checkbox"/> Authorized <input type="checkbox"/> Proposed	N/A	24	S	8	E	24	NW SW	2408-00000-00900	2150 FEET NORTH AND 850 FEET EAST FROM SW CORNER, SECTION 24
Well 6	<input checked="" type="checkbox"/> Authorized <input type="checkbox"/> Proposed	N/A	24	S	8	E	24	SW SW	2408-00000-00900	400 FEET NORTH AND 200 FEET EAST FROM SW CORNER, SECTION 24
Well 7	<input checked="" type="checkbox"/> Authorized <input type="checkbox"/> Proposed	N/A	24	S	8	E	26	NE NW	2408-00000-01400	400 FEET SOUTH AND 2300 FEET EAST FROM NW CORNER, SECTION 26
Well 8	<input checked="" type="checkbox"/> Authorized <input type="checkbox"/> Proposed	N/A	24	S	8	E	27	NE NW	2408-00000-01400	200 FEET SOUTH AND 1625 FEET EAST FROM NW CORNER, SECTION 27
Well 9	<input checked="" type="checkbox"/> Authorized <input type="checkbox"/> Proposed	N/A	24	S	8	E	22	NW SW	2408-00000-00900	1650 FEET NORTH AND 750 FEET EAST FROM SW CORNER, SECTION 22
Well 10	<input checked="" type="checkbox"/> Authorized <input type="checkbox"/> Proposed	N/A	24	S	8	E	28	NE NE	2408-00000-01400	300 FEET SOUTH AND 350 FEET WEST FROM NE CORNER, SECTION 28
Well 11	<input type="checkbox"/> Authorized <input checked="" type="checkbox"/> Proposed	N/A	24	S	8	E	26	SE NE	2408-00000-00900	2400 FEET SOUTH AND 1030 FEET WEST FROM NE CORNER, SECTION 26

Check all type(s) of change(s) proposed below (change “CODES” are provided in parentheses):

- | | |
|---|--|
| <input type="checkbox"/> Place of Use (POU) | <input type="checkbox"/> Point of Appropriation/Well (POA) |
| <input type="checkbox"/> Point of Diversion (POD) | <input checked="" type="checkbox"/> Additional Point of Appropriation (APOA) |
| <input type="checkbox"/> Additional Point of Diversion (APOD) | <input type="checkbox"/> Surface water POD to Ground Water POA (SW/GW) |

Will all of the proposed changes affect the entire water use permit?

- Yes Complete only the proposed ("to" lands) section of Table 2 on the next page. Use the "CODES" listed above to describe the proposed changes.
- No Complete all of Table 2 to describe the portion of the permit to be changed.

For a change in place of use:

Does the permit holder of record own or control the land TO which the place of use is being moved?

- Yes No

If NO, the landowner of the land TO which the place of use is being **moved must be assigned to the permit as a permit holder of record** by submitting a completed Request for Assignment form and the required statutory fee for an assignment.

Is the proposed place of use contiguous to the authorized place of use? Yes No

The permitted place of use can be moved only to lands that are contiguous to the authorized place of use **unless** the change to non-contiguous lands is in furtherance of mitigation or conservation efforts undertaken for the purposes of benefiting a species listed as sensitive, threatened, or endangered under ORS 496.171 to 496.192 or the federal Endangered Species Act of 1973 (16 U.S.C. 1531 to 1544), as determined by the listing agency. Contiguous land being either adjacent land or land separated from the land to which a permit is authorized by roads, utility corridors, irrigation ditches or publicly owned rights of way.

RECEIVED
DEC 10 2019
OWRD

Please use and attach additional pages of Table 2 as needed.
See page 6 for instructions.

Do you have questions about how to fill-out the tables?
Contact the Department at 503-986-0900 and ask for Transfer Staff.

Table 2. Description of Changes to Water Use Permit # G-17477

List the change proposed for the acreage in each 1/4 1/4. If more than one change is proposed, specify the acreage associated with each change.
If there is more than one POD/POA involved in the proposed changes, specify the acreage associated with each POD/POA.

AUTHORIZED (the "from" or "off" lands) The listing that appears on the certificate BEFORE PROPOSED CHANGES List only that part or portion of the water right that will be changed.										Proposed Changes (see "CODES" from previous page)	PROPOSED (the "to" or "on" lands) The listing as it would appear AFTER PROPOSED CHANGES are made.													
Twp	Rng	Sec	1/4	1/4	Tax Lot	Gvt Lot or DLC	Acres (if applicable)	POD(s) or POA(s) (name or number from Table 1)	Priority Date		Twp	Rng	Sec	1/4	1/4	Tax Lot	Gvt Lot or DLC	Acres (if applicable)	POD(s) or POA(s) to be used (from Table 1)	Priority Date				
EXAMPLE																								
2	S	9	E	15	NE	NW	100		15.0	POD #1 POD #2		POU/POD	2	S	9	E	15	NW	NW	100	1	10.0	POD #5	
"	"	"	"	"	"	"	"	"	EXAMPLE	"		"	2	S	9	E	15	SW	NW	200		5.0	POD #6	
												APOA	24	S	8	E	26	SE	NE	2408-00000-00900	n/a	n/a	Well 11	07/20/2007
TOTAL ACRES											TOTAL ACRES										n/a			


19306

Additional remarks: _____

RECEIVED
DEC 10 2019
OWRD

Are there other water rights certificates, water use permits or ground water registrations associated with the “from” or “to” lands? Yes No

If YES, list the other certificate, permit, or ground water registration numbers: _____

 If the permit(s) are for irrigation or supplemental irrigation use, other water rights existing on the same land for irrigation that are subject to transfer must either change concurrently or be cancelled. Any change to a water right certificate or ground water registration must be filed separately in a water right transfer application or ground water registration modification application, respectively.

For a change in point(s) of appropriation (well(s)) or additional point(s) of appropriation:

Well log(s) are attached for each authorized and proposed well(s) that are clearly labeled and associated with the corresponding well(s) in Table 1 above and on the accompanying application map. (Tip: You may search for well logs on the Department’s web page at: http://apps.wrd.state.or.us/apps/gw/well_log/Default.aspx)

AND/OR

Describe the construction of the authorized and proposed well(s) in Table 3 for any wells that do not have a well log. For *proposed wells not yet constructed or built*, provide “a best estimate” for each requested information element in the table. The Department recommends you consult a licensed well driller, geologist, or certified water right examiner to assist with assembling the information necessary to complete Table 3.

Table 3. Construction of Point(s) of Appropriation

Any well(s) in this listing must be clearly tied to corresponding well(s) described in Table 1 and shown on the accompanying application map. Failure to provide the information will delay the processing of your transfer application until it is received. The information is necessary for the department to assess whether the proposed well(s) will access the same source aquifer as the authorized point(s) of appropriation (POA). The Department is prohibited by law from approving POA changes that do not access the same source aquifer.

Proposed or Authorized POA Name or Number	Is well already built? (Yes or No)	If an existing well, OWRD Well ID Tag No. L-	Total well depth	Casing Diameter	Casing Intervals (feet)	Seal depth(s) (intervals)	Perforated or screened intervals (in feet)	Static water level of completed well (in feet)	Source aquifer (sand, gravel, basalt, etc.)	Well -specific rate (cfs or gpm). If less than full rate of water right
Well 1-10	No		400’-1000’	6”-16” Steel	300’ to 1000’	50’-500’	300’ to 1000’	300’-350’	Basalt	250-2500 gpm
Well 11	No		400’	8”	+2’ to -400’	50’	300’-400’	250’	Basalt	200-400 gpm

RECEIVED

DEC 10 2019

OWRD

HOME

OREGON SECRETARY OF STATE

Corporation Division

business information center **business name search** oregon business guide

referral list business registry/renewal forms/fees notary public

uniform commercial code uniform commercial code search documents & data services

Business Name Search

[New Search](#)
[Printer Friendly](#)

Business Entity Data

11-25-2019

12:36

Registry Nbr	Entity Type	Entity Status	Jurisdiction	Registry Date	Next Renewal Date	Renewal Due?
1058360-92	FLLC	ACT	DELAWARE	10-31-2014	10-31-2020	
Entity Name	SHANDA ASSET MANAGEMENT LLC					
Foreign Name						

RECEIVED

DEC 10 2019

[New Search](#)
[Printer Friendly](#)

Associated Names

OWRD

Type	PPB	PRINCIPAL PLACE OF BUSINESS		
Addr 1	2735 SAND HILL ROAD SUITE 140			
Addr 2				
CSZ	MENLO PARK	CA	94025	Country UNITED STATES OF AMERICA

Please click [here](#) for general information about registered agents and service of process.

Type	AGT	REGISTERED AGENT	Start Date	10-31-2014	Resign Date	
Of Record	158720-88	CORPORATION SERVICE COMPANY				
Addr 1	1127 BROADWAY STREET NE STE 310					
Addr 2						
CSZ	SALEM	OR	97301	Country	UNITED STATES OF AMERICA	

Type	MAL	MAILING ADDRESS		
Addr 1	56880 VENTURE LN STE 203N			
Addr 2				
CSZ	BEND	OR	97707	Country UNITED STATES OF AMERICA

Type	MEM	MEMBER		Resign Date	
Not of Record	WHITEFISH CASCADE FOREST RESOURCE 2 LIMITED PARTNERSHIP				
Addr 1	391B ORCHARD ROAD NGEE ANN CITY				
Addr 2	TOWER B #16-05				
CSZ	SINGAPORE			Country	SINGAPORE

Type	MEM	MEMBER		Resign Date	
Not of Record	WHITEFISH CASCADE FOREST RESOURCE 1 LIMITED PARTNERSHIP				

Addr 1	391B ORCHARD ROAD Ngee ANN CITY				
Addr 2	TOWER B #16-05				
CSZ	SINGAPORE			Country	SINGAPORE








[New Search](#)[Printer Friendly](#)

Name History

Business Entity Name	Name Type	Name Status	Start Date	End Date
SHANDA ASSET MANAGEMENT LLC	EN	CUR	05-19-2017	
WHITEFISH CASCADE FOREST RESOURCE LLC	EN	PRE	10-31-2014	05-19-2017

Please [read](#) before ordering [Copies](#).[New Search](#)[Printer Friendly](#)

Summary History

Image Available	Action	Transaction Date	Effective Date	Status	Name/Agent Change	Dissolved By
	AMENDED ANNUAL REPORT	10-09-2019		FI		
	AMENDED ANNUAL REPORT	09-19-2018		FI		
	AMENDED ANNUAL REPORT	10-20-2017		FI		
	AMENDMENT TO AUTHORITY	05-19-2017		FI	Name	
	ANNUAL REPORT	10-19-2016		FI		
	AMENDED ANNUAL REPORT	12-01-2015		FI		
	CHANGE OF REGISTERED AGENT/ADDRESS	03-24-2015		FI		
	AMNDMT TO ANNUAL RPT/INFO STATEMENT	11-05-2014		FI		
	APPLICATION FOR AUTHORITY	10-31-2014		FI	Agent	

[About Us](#) | [Announcements](#) | [Laws & Rules](#) | [Feedback Policy](#) | [SOS Home](#) | [Oregon Blue Book](#) | [Oregon.gov](#)

For comments or suggestions regarding the operation of this site,
please contact : corporation.division@state.or.us

© 2019 Oregon Secretary of State. All Rights Reserved.

RECEIVED

DEC 10 2019

OWRD

Map Checklist

Please be sure that the map you submit includes ALL the items listed below.
(Reminder: Incomplete maps and/or claims may be returned.)

- Map on polyester film
- Appropriate scale (1" = 400 feet, 1" = 1320 feet, or the original full-size scale of the county assessor map)
- Township, Range, Section, Donation Land Claims, and Government Lots
- If irrigation, number of acres irrigated within each projected Donation Land Claims, Government Lots, Quarter-Quarters (n/a)
- Locations of fish screens and/or fish by-pass devices in relationship to point of diversion (n/a)
- Locations of meters and/or measuring devices in relationship to point of diversion or appropriation
- Conveyance structures illustrated (pumps, reservoirs, pipelines, ditches, etc.)
- Point(s) of diversion or appropriation (illustrated and coordinates)
- Tax lot boundaries and numbers
- Source illustrated if surface water (n/a)
- Disclaimer ("This map is not intended to provide legal dimensions or locations of property ownership lines")
- Application and permit number or transfer number
- North arrow
- Legend
- CWRE stamp and signature

Thanks,

Parametrix

ENGINEERING . PLANNING . ENVIRONMENTAL SCIENCES

Ryan Rudnick, PE
Engineer III
541-508-7785 | desk



RECEIVED
DEC 10 2019
OWRD

Ryan Rudnick

From: CLARK Gerald E * WRD <Gerald.E.Clark@oregon.gov>
Sent: Friday, November 22, 2019 2:43 PM
To: Ryan Rudnick
Cc: Niall Boggs
Subject: RE: Eagle Crest COBU Map

Ryan,

A CWRE can request a waiver of certain mapping standards. Both your and Niall's request for a waiver related to the labeling of tax lot numbers is approved.

I will place a copy of this waiver approval in the file. Please attach a copy of this waiver approval to the Claim when it is submitted.

Please let me know if you have any additional questions.

Gerry

Gerry Clark

Oregon Water Resources Department

Program Analyst, Certificate Section, Water Right Services Division
725 Summer Street NE, Suite A Salem, OR 97301 | Phone 503-986-0811

From: Ryan Rudnick <RRudnick@parametrix.com>
Sent: Friday, November 22, 2019 12:04 PM
To: CLARK Gerald E * WRD <Gerald.E.Clark@oregon.gov>
Cc: Niall Boggs <NBoggs@parametrix.com>
Subject: Eagle Crest COBU Map

Gerry,

My name is Ryan Rudnick. I am working with Niall Boggs CWRE on Claim of Beneficial Use Application Forms for Eagle Crest.

The Map Checklist requires tax lot boundaries and numbers. Since this water right applies to a quasi-municipal entity there is a myriad of residential taxlots that are impractical to label on maps at the required scale.

For this reason, can this taxlot labeling requirement be waived for these maps?

Please see attached maps showing what we intend to submit with the COBU forms.

RECEIVED

DEC 10 2019

OWRD

From: Ryan Rudnick <RRudnick@parametrix.com>
Sent: Thursday, December 5, 2019 11:56 AM
To: DAVIS Arla L * WRD <Arla.L.Davis@oregon.gov>
Cc: Niall Boggs <NBoggs@parametrix.com>
Subject: Permit Amendment Map Scale Exception

Arla,

I am working with CWRE Niall Boggs on a Permit Amendment Map where the extent of the service area and POA's requires us to use a 1"=2640' scale instead of the typical 1"=1320' scale. See attached map.

Would this alternate scale be acceptable in this case?

Thanks,

Parametrix

ENGINEERING . PLANNING . ENVIRONMENTAL SCIENCES

Ryan Rudnick, PE
Engineer III
541-508-7785 | desk



RECEIVED
DEC 10 2019
OWRD

Ryan Rudnick

From: STARNES Patrick K * WRD <Patrick.K.Starnes@oregon.gov>
Sent: Monday, December 9, 2019 9:45 AM
To: Ryan Rudnick
Subject: FW: Permit Amendment Map Scale Exception
Attachments: PERMIT AMENDMENT MAP11-27-2019.pdf

Hi Ryan –

The Department grants a map scale waiver for your attached permit amendment application map.

Please attach a copy of this e-mail to the map when you send in the application.

Kelly

Kelly Starnes, Transfer Program Analyst
Oregon Water Resources Department
725 Summer St NE Suite A
Salem OR 97301-1271
Telephone: 503-986-0886 Fax: 503-986-0903
E-mail: patrick.k.starnes@oregon.gov

Please Note: Under Oregon Law, messages to and from this e-mail address may be available to the public.

From: DAVIS Arla L * WRD <Arla.L.Davis@oregon.gov>
Sent: Thursday, December 05, 2019 1:15 PM
To: rrudnick@parametrix.com
Cc: STARNES Patrick K * WRD <Patrick.K.Starnes@oregon.gov>
Subject: FW: Permit Amendment Map Scale Exception

Hi Ryan,

I am forwarding this onto our Transfer Lead for approval of this map.

Arla L. Davis
Water Rights Transfer Specialist
Transfer and Conservation Section
725 Summer St. NE, Suite A | Salem, OR 97301 | Direct; 503-986-0806



Integrity | Service | Technical Excellence | Teamwork | Forward-Looking

RECEIVED

DEC 10 2019

OWRD

December 12, 2019

Parametrix No. 297-8354-001 WaterRightsWellAssist

Kelly Starnes, Transfer Program Analyst
Oregon Water Resources Department
725 Summer Street NE, Suite A
Salem, OR 97301-2430

RECEIVED

DEC 10 2019

OWRD

Re: Shanda Asset Management, LLC
Permit Amendment Application
Water Rights Permit G-17477

Dear Kelly:

We are applying for a permit amendment to add an additional point of appropriation (Well #11) to water right permit G-17477, on behalf of Shanda Asset Management, LLC. The current water right permit G-17477 includes 10 wells designated for quasi-municipal domestic water supply within the service area managed by Shanda Asset Management, LLC. No changes in place of use, type of use, or land use are proposed with this application.

The C-date for this permit is August 31, 2020. Time is of the highest priority for this application and we respectfully request the Department's assistance in processing this application. I spoke with Jeff Pierceall and Arla Davis in October about the overall strategy for Permit G-17477, and this permit amendment is the first step in protecting and developing this water right. Generally, after a permit amendment final order is issued, Shanda Asset Management, LLC plans to develop Well #11 and submit a Time Extension for the right. All this needs to be in place prior to the August C-Date to stay in compliance with the permit conditions. We have included an application for expedited review for this permit amendment.

In the Department's WRIS database, the permit is listed under Whitefish Cascade Forest Resource, LLC. Please note that Whitefish Cascade has changed its name to Shanda Asset Management, LLC. We have provided the appropriate documentation showing this name change. Note that since this is a name change only, we are not including a request for assignment for with this Permit Amendment application.

Finally, we have included email correspondence with the Department granting a waiver from mapping standards. As always, please contact me with any questions regarding the name change, expedited review or any other part of the application.

Thank you,



Niall Boggs, PE, CWRE

Encl.

1. Permit Amendment Application
2. Permit Amendment Map
3. Land Use form signed by Klamath County.
4. Documentation of entity name change (previously Whitefish Cascade Forest Resource LLC)
5. Expedited Review Form
6. Fee Checks from Shanda Asset Management, LLC
7. Mapping exemption email

13306 -