

# Application for Permanent Water Right Transfer

## Part 1 of 5 – Minimum Requirements Checklist

**This transfer application will be returned if Parts 1 through 5 and all required attachments are not completed and included.**  
 For questions, please call (503) 986-0900, and ask for Transfer Section.

**Check all items included with this application. (N/A = Not Applicable)**

- Part 1 – Completed Minimum Requirements Checklist.
- Part 2 – Completed Transfer Application Map Checklist.
- Part 3 – Application Fee, payable by check to the Oregon Water Resources Department, and completed Fee Worksheet, page 3. Try the new online fee calculator at: [http://apps.wrd.state.or.us/apps/misc/wrd\\_fee\\_calculator](http://apps.wrd.state.or.us/apps/misc/wrd_fee_calculator). If you have questions, call Customer Service at (503) 986-0801.
- Part 4 – Completed Applicant Information and Signature.
- Part 5 – Information about Water Rights to be Transferred: **How many water rights are to be transferred? 1 List them here: Silvies River Decree, 1886 Priority**  
Please include a separate Part 5 for each water right. (See instructions on page 6)

**Attachments:**

- Completed Transfer Application Map.
- Completed Evidence of Use Affidavit and supporting documentation.
- N/A Affidavit(s) of Consent from Landowner(s) (if the applicant does not own the land the water right is on.)
- N/A Supplemental Form D – For water rights served by or issued in the name of an irrigation district. Complete when the transfer applicant is not the irrigation district.
- N/A Oregon Water Resources Department’s Land Use Information Form with approval and signature (or signed land use form receipt stub) from each local land use authority in which water is to be diverted, conveyed, and/or used. Not required if water is to be diverted, conveyed, and/or used only on federal lands or if **all** of the following apply: a) a change in place of use only, b) no structural changes, c) the use of water is for irrigation only, and d) the use is located within an irrigation district or an exclusive farm use zone.
- N/A Water Well Report/Well Log for changes in point(s) of appropriation (well(s)) or additional point(s) of appropriation.
- N/A Geologist Report for a change from a surface water point of diversion to a ground water point of appropriation (well), if the proposed well is more than 500’ from the surface water source and more than 1000’ upstream or downstream from the point of diversion. See OAR 690-380-2130 for requirements and applicability.

OWRD  
 NOV 12 2019  
 RECEIVED

(For Staff Use Only)

**WE ARE RETURNING YOUR APPLICATION FOR THE FOLLOWING REASON(S):**

<input type="checkbox"/> Application fee not enclosed/insufficient	<input type="checkbox"/> Map not included or incomplete
<input type="checkbox"/> Land Use Form not enclosed or incomplete	<input type="checkbox"/> Evidence of Use Form not enclosed or incomplete
<input type="checkbox"/> Additional signature(s) required	<input type="checkbox"/> Part _____ is incomplete
Other/Explanation _____	
Staff: _____ 503-986-0 _____	Date: ____/____/____

RECEIVED  
 DEC 11 2019

Name and Postoffice Address of Appropriator	Date of Relative Priority	Amount cubic feet per second	Number Acres	Use	Name of Ditch	Stream	Description of Land or Place of Use
Harney Valley Dam Ditch & Irrigation Co., a corporation by Simon Lewis, Pres. Burns, Ore.	1886	14.30	1144.13	Irrigation	H.V.D.D and I.Co. East	Main	<p>16 ac. in NW<math>\frac{1}{4}</math>SW<math>\frac{1}{4}</math>;  40 ac. in SW<math>\frac{1}{4}</math>SW<math>\frac{1}{4}</math>;  37 ac. in SE<math>\frac{1}{4}</math>SW<math>\frac{1}{4}</math>;  Sec. 24  33 ac. in NE<math>\frac{1}{4}</math>NW<math>\frac{1}{4}</math>;  40 ac. in NW<math>\frac{1}{4}</math>NW<math>\frac{1}{4}</math>;  36 ac. in SE<math>\frac{1}{4}</math>NW<math>\frac{1}{4}</math>;  Sec. 25  (Owned by Harry Vulgamore, successor in interest to Melvin Fenwick)  40 ac. in SW<math>\frac{1}{4}</math>NW<math>\frac{1}{4}</math>;  40 ac. in NE<math>\frac{1}{4}</math>SW<math>\frac{1}{4}</math>;  61.9 ac. in Lot 2 (W<math>\frac{1}{2}</math>SW<math>\frac{1}{4}</math>)  40 ac. in SE<math>\frac{1}{4}</math>SW<math>\frac{1}{4}</math>;  25 ac. in NW<math>\frac{1}{4}</math>SE<math>\frac{1}{4}</math>;  40 ac. in SW<math>\frac{1}{4}</math>SE<math>\frac{1}{4}</math>;  25 ac. in SE<math>\frac{1}{4}</math>SE<math>\frac{1}{4}</math>;  Sec. 25  40 ac. in NE<math>\frac{1}{4}</math>NE<math>\frac{1}{4}</math>;  38 ac. in Lot 9 (NW<math>\frac{1}{4}</math>NE<math>\frac{1}{4}</math>)  21.03 ac. in Lot 8 (SW<math>\frac{1}{4}</math>NE<math>\frac{1}{4}</math>)  40 ac. in SE<math>\frac{1}{4}</math>NE<math>\frac{1}{4}</math>;  Sec. 36  (Owned by J. C. Foley)  47.47 ac. in Lot 6 (NE<math>\frac{1}{4}</math>NE<math>\frac{1}{4}</math>)  44.4 ac. in Lot 5 (SE<math>\frac{1}{4}</math>NE<math>\frac{1}{4}</math>)  Sec. 26  (Owned by Pacific Live Stock Co.)  15.75 ac. in Lot 6 (NE<math>\frac{1}{4}</math>SW<math>\frac{1}{4}</math>)  28 ac. in NE<math>\frac{1}{4}</math>SE<math>\frac{1}{4}</math>;  29 ac. in NW<math>\frac{1}{4}</math>SE<math>\frac{1}{4}</math>;  38.58 ac. in Lot 5 (SW<math>\frac{1}{4}</math>SE<math>\frac{1}{4}</math>)  40 ac. in SE<math>\frac{1}{4}</math>SE<math>\frac{1}{4}</math>;  Sec. 23  Tp. 22 S.R. 30 E.V.M.  (Owned by Simon Lewis)  20 ac. in NE<math>\frac{1}{4}</math>SW<math>\frac{1}{4}</math> *  28 ac. in NW<math>\frac{1}{4}</math>SW<math>\frac{1}{4}</math>;  40 ac. in SW<math>\frac{1}{4}</math>SW<math>\frac{1}{4}</math>;  40 ac. in SE<math>\frac{1}{4}</math>SW<math>\frac{1}{4}</math>;  Sec. 32  Tp. 22 S.R. 31 E.V.M.  40 ac. in SW<math>\frac{1}{4}</math>SW<math>\frac{1}{4}</math>;  40 ac. in SE<math>\frac{1}{4}</math>SW<math>\frac{1}{4}</math>;  40 ac. in SW<math>\frac{1}{4}</math>SE<math>\frac{1}{4}</math>;  40 ac. in SE<math>\frac{1}{4}</math>SE<math>\frac{1}{4}</math>;  Sec. 5  Tp. 23 S.R. 31 E.V.M.</p>
	1886	4.62	369	Irrigation	H.V.D.D. & I Co. West	Main Savage Slough	<p>32.5 ac. in Lot 1 (NW<math>\frac{1}{4}</math>NE<math>\frac{1}{4}</math>)  35.6 ac. in Lot 2 (SW<math>\frac{1}{4}</math>NE<math>\frac{1}{4}</math>)  30 ac. in NE<math>\frac{1}{4}</math>NW<math>\frac{1}{4}</math>;  2 ac. in NW<math>\frac{1}{4}</math>NW<math>\frac{1}{4}</math>;  16 ac. in SE<math>\frac{1}{4}</math>NW<math>\frac{1}{4}</math>;  40 ac. in Lot 3 (NE<math>\frac{1}{4}</math>SE<math>\frac{1}{4}</math>)  35 ac. in NW<math>\frac{1}{4}</math>SE<math>\frac{1}{4}</math>;  33 ac. in SW<math>\frac{1}{4}</math>SE<math>\frac{1}{4}</math>;  37 ac. in SE<math>\frac{1}{4}</math>SE<math>\frac{1}{4}</math>;  Sec. 26  (Owned by M.B.Hayes, success in interest of Ora Hill)  10.6 ac. in Lot 1 (NE<math>\frac{1}{4}</math>NW<math>\frac{1}{4}</math>)  18 ac. in NW<math>\frac{1}{4}</math>NW<math>\frac{1}{4}</math>;  16 ac. in SW<math>\frac{1}{4}</math>NW<math>\frac{1}{4}</math>;  29.3 ac. in Lot 2 (SE<math>\frac{1}{4}</math>NW<math>\frac{1}{4}</math>)  34 ac. in NW<math>\frac{1}{4}</math>SW<math>\frac{1}{4}</math>;  Sec. 23  Tp. 22 S.R. 30 E.V.M.  (Owned by Henry Vulgamore)</p>

Table 1 identifies different ditch  
Table 2 identifies 38.1 acres in NESW\*

Land in Section five also irrigated from Foley Slough through Lampshire ditch (Owned by J.J. Lampshire)

## Part 2 of 5 – Transfer Application Map

Your transfer application will be returned if any of the map requirements listed below are not met.

Please be sure that the transfer application map you submit includes all the required items and matches the existing water right map. Check all boxes that apply.

- N/A Certified Water Right Examiner (CWRE) Stamp and Original Signature. For a list of CWREs, see [http://apps.wrd.state.or.us/apps/wr/cwre\\_license\\_view/](http://apps.wrd.state.or.us/apps/wr/cwre_license_view/). CWRE stamp and signature are not required for substitutions.
- N/A If **more than three** water rights are involved, separate maps are needed for each water right.
- Permanent quality printed with dark ink on good quality paper.
- The size of the map can be 8½ x 11 inches, 8½ x 14 inches, 11 x 17 inches, or up to 30 x 30 inches. For 30 x 30 inch maps, one extra copy is required.
- A north arrow, a legend, and scale.
- The scale of the map must be: 1 inch = 400 feet, 1 inch = 1,320 feet, the scale of the Final Proof/Claim of Beneficial Use Map (the map used when the permit was certificated), the scale of the county assessor map if the scale is not smaller than 1 inch = 1,320 feet, or a scale that has been pre-approved by the Department.
- Township, Range, Section, ¼ ¼, DLC, Government Lot, and other recognized public land survey lines.
- Tax lot boundaries (property lines) are required. Tax lot numbers are recommended.
- Major physical features including rivers and creeks showing direction of flow, lakes and reservoirs, roads, and railroads.
- Major water delivery system features from the point(s) of diversion/appropriation such as main pipelines, canals, and ditches.
- Existing place of use that includes separate hachuring for each water right, priority date, and use including number of acres in each quarter-quarter section, government lot, or in each quarter-quarter section as projected within government lots, donation land claims, or other recognized public land survey subdivisions. If less than the entirety of the water right is being changed, a separate hachuring is needed for lands left unchanged.
- WFD N/A Proposed place of use that includes separate hachuring for each water right, priority date, and use including number of acres in each quarter-quarter section, government lot, or in each quarter-quarter section as projected within government lots, donation land claims, or other recognized public land survey subdivisions.
- Existing point(s) of diversion or well(s) with distance and bearing or coordinates from a recognized survey corner. This information can be found in your water right certificate or permit.
- N/A If you are proposing a change in point(s) of diversion or well(s), show the proposed location and label it clearly with distance and bearing or coordinates. If GPS coordinates are used, latitude-longitude coordinates may be expressed as either degrees-minutes-seconds with at least one digit after the decimal (example – 42°32'15.5") or degrees-decimal with five or more digits after the decimal (example – 42.53764°).

RECEIVED

DEC 11 2019

OWRD

NOV 12 2019

RECEIVED



# Part 4 of 5 – Applicant Information and Signature

## Applicant Information

APPLICANT/BUSINESS NAME <b>Hotchkiss Co.</b>		PHONE NO. <b>541-589-0519</b>	ADDITIONAL CONTACT NO.
ADDRESS <b>30552 Hotchkiss Lane</b>		FAX NO.	
CITY <b>Burns</b>	STATE <b>OR</b>	ZIP <b>97720-9406</b>	E-MAIL
BY PROVIDING AN E-MAIL ADDRESS, CONSENT IS GIVEN TO RECEIVE ALL CORRESPONDENCE FROM THE DEPARTMENT ELECTRONICALLY. COPIES OF THE FINAL ORDER DOCUMENTS WILL ALSO BE MAILED.			

**Agent Information** – The agent is authorized to represent the applicant in all matters relating to this application.

AGENT/BUSINESS NAME <b>John A. Short / Water Right Services, LLC</b>		PHONE NO. <b>541-389-2837</b>	ADDITIONAL CONTACT NO.
ADDRESS <b>P.O. Box 1830</b>		FAX NO.	
CITY <b>Bend</b>	STATE <b>OR</b>	ZIP <b>97709</b>	E-MAIL <b>johnshort@usa.com</b>
BY PROVIDING AN E-MAIL ADDRESS, CONSENT IS GIVEN TO RECEIVE ALL CORRESPONDENCE FROM THE DEPARTMENT ELECTRONICALLY. COPIES OF THE FINAL ORDER DOCUMENTS WILL ALSO BE MAILED.			

Explain in your own words what you propose to accomplish with this transfer application, and why:

**Additional Point of Appropriation (APOD) for ease of irrigation**

### Check One Box


- By signing this application, I understand that, upon receipt of the draft preliminary determination and prior to Department approval of the transfer, I will be required to provide landownership information and evidence that I am authorized to pursue the transfer as identified in OAR 690-380-4010(5); **OR**
- I affirm the applicant is a municipality as defined in ORS 540.510(3)(b) and that the right is in the name of the municipality or a predecessor; **OR**
- I affirm the applicant is an entity with the authority to condemn property and is acquiring by condemnation the property to which the water right proposed for transfer is appurtenant and have supporting documentation.

RECEIVED  
DEC 11 2019  
OWRD

**By my signature below, I confirm that I understand:**

- Prior to Department approval of the transfer application, I may be required to submit payment to the Department for publication of a notice in a newspaper with general circulation in the area where the water right is located, once per week for two consecutive weeks. If more than one qualifying newspaper is available, I suggest publishing the notice in the following newspaper: **Burns Times-Herald.**
- Amendments to the application may only be made in response to the Department’s Draft Preliminary Determination (DPD). The applicant will have a period of at least 30 days to amend the application to address any issues identified by the Department in the DPD, or to withdraw the application. Note that amendments may be subject to additional fees, pursuant to ORS 536.050.
- Failure to complete an approved change in place of use and/or change in character of use, will result in loss of the water right (OAR 690-380-6010).

**I (we) affirm that the information contained in this application is true and accurate.**



*[Handwritten Signature]*  
\_\_\_\_\_  
Applicant signature

*Mark S Dovespike*  
\_\_\_\_\_  
Print Name (and Title if applicable)  
*President*

*11/7/19*  
\_\_\_\_\_  
Date

RECEIVED  
NOV 12 2019  
OWRD

Applicant signature

Print Name (and Title if applicable)

Date

Is the applicant the sole owner of the land on which the water right, or portion thereof, proposed for transfer is located?  Yes  No *If NO, include signatures of all deeded landowners (and mailing and/or e-mail addresses if different than the applicant’s) or attach affidavits of consent (and mailing and/or e-mail addresses) from all landowners or individuals/entities to which the water right(s) were conveyed.*

Check the following boxes that apply:

- The applicant is responsible for completion of change(s). Notices and correspondence should continue to be sent to the applicant.
- The receiving landowner will be responsible for completing the proposed change(s) after the final order is issued. Copies of notices and correspondence should be sent to this landowner.
- Both the receiving landowner and applicant will be responsible for completion of change(s). Copies of notices and correspondence should be sent to this landowner and the applicant.

At this time, are the lands in this transfer application in the process of being sold?  Yes  No

If YES, and you know who the new landowner will be, please complete the receiving landowner information table below. If you do not know who the new landowner will be, then a request for assignment will have to be filed for at a later date.

If a property sells, the certificated water right(s) located on the land belong to the new owner, unless a sale agreement or other document states otherwise. For more information see:

[https://www.oregon.gov/owrd/WRDFormsPDF/Transfer\\_Property\\_Transactions.pdf](https://www.oregon.gov/owrd/WRDFormsPDF/Transfer_Property_Transactions.pdf)

RECEIVING LANDOWNER NAME <b>N/A</b>			PHONE NO.	ADDITIONAL CONTACT NO.
ADDRESS				FAX NO.
CITY	STATE	ZIP	E-MAIL	<b>RECEIVED DEC 11 2019 OWRD</b>


Describe any special ownership circumstances here: **N/A**

- Check here if any of the water rights proposed for transfer are or will be located within or served by an irrigation or other water district. (**Tip: Complete and attach Supplemental Form D.**)

IRRIGATION DISTRICT NAME <b>N/A</b>	ADDRESS		
CITY	STATE	ZIP	

- Check here if water for any of the rights supplied under a water service agreement or other contract for stored water with a federal agency or other entity.

ENTITY NAME <b>N/A</b>	ADDRESS		
CITY	STATE	ZIP	



To meet State Land Use Consistency Requirements, you must list all county, city, municipal corporation, or tribal governments within whose jurisdiction water will be diverted, conveyed or used.

ENTITY NAME <b>Harney County Planning Department</b>	ADDRESS <b>360 N. Alvord</b>		
CITY <b>Burns</b>	STATE <b>OR</b>	ZIP <b>97720</b>	

ENTITY NAME	ADDRESS		
CITY	STATE	ZIP	

**RECEIVED  
NOV 12 2019**

## Part 5 of 5 – Water Right Information

Please use a separate Part 5 for each water right being changed. See instructions on page 6, to copy and paste additional Part 5s, or to add additional rows to tables within the form.

**CERTIFICATE # Silvies River Decree, 1886 Priority**

RECEIVED

DEC 11 2019

OWRD

### Description of Water Delivery System

System capacity: 50 cubic feet per second (cfs) OR  
 \_\_\_\_\_ gallons per minute (gpm)

Describe the current water delivery system or the system that was in place at some time within the last five years. Include information on the pumps, canals, pipelines, and sprinklers used to divert, convey, and apply the water at the authorized place of use.

**Ditch conveys water to POA for flood irrigation**

**Table 1. Location of Authorized and Proposed Point(s) of Diversion (POD) or Appropriation (POA)**

(Note: If the POD/POA name is not specified on the certificate, assign it a name or number here.)

POD/POA Name or Number	Is this POD/POA Authorized on the Certificate or is it Proposed?	If POA, OWRD Well Log ID# (or Well ID Tag # L-____)	Twp		Rng		Sec	¼ ¼		Tax Lot, DLC or Gov't Lot	Measured Distances (from a recognized survey corner)
POD #1 (Hanley Mace Hotchkiss Ditch)	<input checked="" type="checkbox"/> Authorized <input type="checkbox"/> Proposed	N/A	23	S	31	E	20	NE	NW	GL 1	750' S, 1840' E of NW Cor S20
POD #2 (Peoples Ditch)	<input type="checkbox"/> Authorized <input checked="" type="checkbox"/> Proposed	N/A	23	S	31	E	31	NE	NW		210' S, 680' W of N1/4 Cor S31
	<input type="checkbox"/> Authorized <input type="checkbox"/> Proposed										

**Check all type(s) of change(s) proposed below (change "CODES" are provided in parentheses):**

- |  |   |
|--|---|
| <input type="checkbox"/> Place of Use (POU)                              | <input type="checkbox"/> Supplemental Use to Primary Use (S to P) |
| <input type="checkbox"/> Character of Use (USE)                          | <input type="checkbox"/> Point of Appropriation/Well (POA)        |
| <input type="checkbox"/> Point of Diversion (POD)                        | <input type="checkbox"/> Additional Point of Appropriation (APOA) |
| <input checked="" type="checkbox"/> Additional Point of Diversion (APOD) | <input type="checkbox"/> Substitution (SUB)                       |
| <input type="checkbox"/> Surface Water POD to Ground Water POA (SW/GW)   | <input type="checkbox"/> Government Action POD (GOV)              |

RECEIVED

NOV 12 2019

**Will all of the proposed changes affect the entire water right?**

OWRD

- Yes Complete only the Proposed ("to" or "on" lands) section of Table 2 on the next page. Use the "CODES" listed above to describe the proposed changes.
- No Complete all of Table 2 to describe the portion of the water right to be changed.

Please use and attach additional pages of Table 2 as needed.  
See page 6 for instructions.

Do you have questions about how to fill-out the tables?  
Contact the Department at 503-986-0900 and ask for Transfer Staff.

**Table 2. Description of Changes to Water Right Certificate # Silvies River Decree, 1886 Priority**

List the change proposed for the acreage in each ¼. If more than one change is proposed, specify the acreage associated with each change.  
If there is more than one POD/POA involved in the proposed changes, specify the acreage associated with each POD/POA.

AUTHORIZED (the "from" or "off" lands) The listing that appears on the certificate BEFORE PROPOSED CHANGES List only that part or portion of the water right that will be changed.											Proposed Changes (see "CODES" from previous page)	PROPOSED (the "to" or "on" lands) The listing as it would appear AFTER PROPOSED CHANGES are made.															
Twp	Rng	Sec	¼	¼	Tax Lot	Gvt Lot or DLC	Acres	Type of USE listed on Certificate	POD(s) or POA(s) (name or number from Table 1)	Priority Date		Twp	Rng	Sec	¼	¼	Tax Lot	Gvt Lot or DLC	Acres	New Type of USE	POD(s)/ POA(s) to be used (from Table 1)	Priority Date					
<b>EXAMPLE</b>																											
2	S	9	E	15	NE	NW	100		15.0	Irrigation	POD #1	1901	POU/POD	2	S	9	E	1	NW	NW	500	1	10.0		POD #5	1901	
23	S	31	E	32	NE	SW	3200		38.1	IR	POD #1	1886	APOD	23	S	31	E	32	NE	SW	3200		38.1	IR	POD #1, POD #2	1886	
"	"	"	"	"	NW	SW	"		40	"	"	"	"	"	"	"	"	"	NW	SW	"		40	"	"	"	
"	"	"	"	"	SW	SW	"		36.5	"	"	"	"	"	"	"	"	"	SW	SW	"		36.5	"	"	"	
"	"	"	"	"	SE	SW	"		38.1	"	"	"	"	"	"	"	"	"	SE	SW	"		38.1	"	"	"	
							TOTAL ACRES:	152.7													TOTAL ACRES:	152.7					

Additional remarks: \_\_\_\_\_

RECEIVED  
NOV 12 2019  
OWRD


RECEIVED  
DEC 11 2019  
OWRD



**For Place of Use or Character of Use Changes**

Are there other water right certificates, water use permits or ground water registrations associated with the "from" or the "to" lands?  Yes  No

If YES, list the certificate, water use permit, or ground water registration numbers: N/A.



Pursuant to ORS 540.510, any "layered" water use such as an irrigation right that is supplemental to a primary right proposed for transfer must be included in the transfer or be cancelled. Any change to a ground water registration must be filed separately in a ground water registration modification application.

**For Substitution** (ground water supplemental irrigation will be substituted for surface water primary irrigation)

Ground water supplemental Permit or Certificate # N/A;  
Surface water primary Certificate # N/A.

RECEIVED

DEC 11 2019

**For a change from Supplemental Irrigation Use to Primary Irrigation Use**

Identify the primary certificate to be cancelled. Certificate # N/A

OWRD

**For a change in point(s) of appropriation (well(s)) or additional point(s) of appropriation:**

Well log(s) are attached for each authorized and proposed well(s) that are clearly labeled and associated with the corresponding well(s) in Table 1 above and on the accompanying application map.

**Tip:** You may search for well logs on the Department's web page at:

[http://apps.wrd.state.or.us/apps/gw/well\\_log/Default.aspx](http://apps.wrd.state.or.us/apps/gw/well_log/Default.aspx)

**AND/OR**

Describe the construction of the authorized and proposed well(s) in Table 3 for any wells that do not have a well log. For *proposed wells not yet constructed or built*, provide "a best estimate" for each requested information element in the table. The Department recommends you consult a licensed well driller, geologist, or certified water right examiner to assist with assembling the information necessary to complete Table 3.

**Table 3. Construction of Point(s) of Appropriation**

Any well(s) in this listing must be clearly tied to corresponding well(s) described in Table 1 and shown on the accompanying application map. Failure to provide the information will delay the processing of your transfer application until it is received. The information is necessary for the department to assess whether the proposed well(s) will access the same source aquifer as the authorized point(s) of appropriation (POA). The Department is prohibited by law from approving POA changes that do not access the same source aquifer.

Proposed or Authorized POA Name or Number	Is well already built? (Yes or No)	If an existing well: OWRD Well ID Tag No. L-___	Total well depth	Casing Diameter	Casing Intervals (feet)	Seal depth(s) (intervals)	Perforated or screened intervals (in feet)	Static water level of completed well (in feet)	Source aquifer (sand, gravel, basalt, etc.)	Well-specific rate (cfs or gpm). If less than full rate of water right

RECEIVED

NOV 12 2019

13307 OWRD

# Application for Water Right Transfer

## Evidence of Use Affidavit



Oregon Water Resources Department  
 725 Summer Street NE, Suite A  
 Salem, Oregon 97301-1266  
 (503) 986-0900  
 www.wrd.state.or.us

Please print legibly or type. Be as specific as possible. Attach additional pages if you need more spacing. Supporting documentation must be attached.

State of Oregon )  
 ) ss  
 County of **DESCHUTES**

I, JOHN A. SHORT / WATER RIGHT SERVICES, LLC, in my capacity as WATER RIGHT SPECIALIST,  
 mailing address P.O. Box 1830, BEND, OR 97709  
 telephone number (541)389-2837, being first duly sworn depose and say:

1. My knowledge of the exercise or status of the water right is based on (check one):

- Personal observation                       Professional expertise

RECEIVED  
 DEC 11 2019  
 OWRD

2. I attest that:

Water was used during the previous five years on the **entire** place of use for Certificate # SILVIES RIVER DECREE, 1886 PRIORITY; OR

My knowledge is specific to the use of water at the following locations within the last five years:

Certificate #	Township		Range		Mer	Sec	¼ ¼		Gov't Lot or DLC	Acres (if applicable)
<u>SILVIES RIVER DECREE, 1886 PRIORITY</u>	23	S	31	E	WM	32	NE	SW		38.1
"	"	"	"	"	"	"	NW	SW		40
"	"	"	"	"	"	"	SW	SW		36.5
"	"	"	"	"	"	"	SE	SW		38.1

OR

- Confirming Certificate # \_\_\_\_ has been issued within the past five years; **OR**
- Part or all of the water right was leased instream at some time within the last five years. The instream lease number is: \_\_\_\_ (Note: If the entire right proposed for transfer was not leased, additional evidence of use is needed for the portion not leased instream.); **OR**
- The water right is not subject to forfeiture and documentation that a presumption of forfeiture for non-use would be rebutted under ORS 540.610(2) is attached.

RECEIVED  
 NOV 12 2019  
 OWRD FS

13307 -

Water has been used at the actual current point of diversion or appropriation for more than 10 years for Certificate # \_\_\_\_\_ (For Historic POD/POA Transfers)

(continues on reverse side)

3. The water right was used for: (e.g., crops, pasture, etc.): PASTURE & CROPS

4. I understand that if I do not attach one or more of the documents shown in the table below to support the above statements, my application will be considered incomplete.

[Signature]  
Signature of Affiant

10-29-2019


Date

RECEIVED

DEC 11 2019

OWRD

Signed and sworn to (or affirmed) before me this 29 day of October, 2019.



[Signature]  
Notary Public for Oregon

My Commission Expires: August 30, 2021

Supporting Documents	Examples
<input type="checkbox"/> Copy of a water right certificate that has been issued within the last five years. (not a remaining right certificate)	Copy of <b>confirming</b> water right certificate that shows issue date
<input type="checkbox"/> Copies of receipts from sales of irrigated crops or for expenditures related to use of water	<ul style="list-style-type: none"> <li>• Power usage records for pumps associated with irrigation use</li> <li>• Fertilizer or seed bills related to irrigated crops</li> <li>• Farmers Co-op sales receipt</li> </ul>
<input type="checkbox"/> Records such as FSA crop reports, irrigation district records, NRCS farm management plan, or records of other water suppliers	<ul style="list-style-type: none"> <li>• District assessment records for water delivered</li> <li>• Crop reports submitted under a federal loan agreement</li> <li>• Beneficial use reports from district</li> <li>• IRS Farm Usage Deduction Report</li> <li>• Agricultural Stabilization Plan</li> <li>• CREP Report</li> </ul>
<input checked="" type="checkbox"/> Aerial photos containing sufficient detail to establish location and date of photograph	<p>Multiple photos can be submitted to resolve different areas of a water right. If the photograph does not print with a "date stamp" or without the source being identified, the date of the photograph and source should be added.</p> <p>Sources for aerial photos:            OSU – <a href="http://www.oregonexplorer.info/imagery">www.oregonexplorer.info/imagery</a>            OWRD – <a href="http://www.wrd.state.or.us">www.wrd.state.or.us</a>            Google Earth – <a href="http://earth.google.com">earth.google.com</a>            TerraServer – <a href="http://www.terra-server.com">www.terra-server.com</a></p>
<input type="checkbox"/> Approved Lease establishing beneficial use within the last 5 years	Copy of instream lease or lease number

RECEIVED

NOV 12 2019

OWRD

# Land Use Information Form



Oregon Water Resources Department  
 725 Summer Street NE, Suite A  
 Salem, Oregon 97301-1266  
 (503) 986-0900  
 www.wrd.state.or.us

Applicant(s): John A. Short, Water Right Services, LLC

Mailing Address: PO Box 1830

City: Bend

State: OR

Zip Code: 97709

Daytime Phone: 541-389-2837

## A. Land and Location

Please include the following information for all tax lots where water will be diverted (taken from its source), conveyed (transported), and/or used or developed. Applicants for municipal use, or irrigation uses within irrigation districts may substitute existing and proposed service-area boundaries for the tax-lot information requested below.

Township	Range	Section	¼ ¼	Tax Lot #	Plan Designation (e.g., Rural Residential/RR-5)	Water to be:			Proposed Land Use:
						<input type="checkbox"/> Diverted	<input type="checkbox"/> Conveyed	<input type="checkbox"/> Used	
<u>23 S</u>	<u>31 E</u>	<u>31 &amp; 32</u>	_____	<u>3200</u>	<u>EFRU-2</u>	<input checked="" type="checkbox"/> Diverted	<input checked="" type="checkbox"/> Conveyed	<input checked="" type="checkbox"/> Used	<u>Farm</u>
_____	_____	_____	_____	_____	_____	<input type="checkbox"/> Diverted	<input type="checkbox"/> Conveyed	<input type="checkbox"/> Used	_____
_____	_____	_____	_____	_____	_____	<input type="checkbox"/> Diverted	<input type="checkbox"/> Conveyed	<input type="checkbox"/> Used	_____
_____	_____	_____	_____	_____	_____	<input type="checkbox"/> Diverted	<input type="checkbox"/> Conveyed	<input type="checkbox"/> Used	_____

List all counties and cities where water is proposed to be diverted, conveyed, and/or used or developed:

Harney

## B. Description of Proposed Use

Type of application to be filed with the Water Resources Department:

- Permit to Use or Store Water   
  Water Right Transfer   
  Permit Amendment or Ground Water Registration Modification  
 Limited Water Use License   
  Allocation of Conserved Water   
  Exchange of Water

Source of water:  Reservoir/Pond   
 Ground Water   
 Surface Water (name) West Fork Silvies River

Estimated quantity of water needed: 2.0  cubic feet per second   
 gallons per minute   
 acre-feet

Intended use of water:  Irrigation   
 Commercial   
 Industrial   
 Domestic for \_\_\_\_\_ household(s)  
 Municipal   
 Quasi-Municipal   
 Instream   
 Other \_\_\_\_\_

Briefly describe:

Recognizing historically used Point of Diversion.

**Note to applicant:** If the Land Use Information Form cannot be completed while you wait, please have a local government representative sign the receipt at the bottom of the next page and include it with the application filed with the Water Resources Department.

See bottom of Page 3. →

RECEIVED  
 DEC 11 2019  
 OWRD

RECEIVED  
 NOV 12 2019  
 WR/FS  
 OWRD

## For Local Government Use Only


The following section must be completed by a planning official from each county and city listed unless the project will be located entirely within the city limits. In that case, only the city planning agency must complete this form. This deals only with the local land-use plan. Do not include approval for activities such as building or grading permits.

**Please check the appropriate box below and provide the requested information**

- Land uses to be served by the proposed water uses (including proposed construction) are allowed outright or are not regulated by your comprehensive plan. Cite applicable ordinance section(s): HCZO 3.020, EFRU-2
- Land uses to be served by the proposed water uses (including proposed construction) involve discretionary land-use approvals as listed in the table below. (Please attach documentation of applicable land-use approvals which have already been obtained. Record of Action/land-use decision and accompanying findings are sufficient.) **If approvals have been obtained but all appeal periods have not ended, check "Being pursued."**

Type of Land-Use Approval Needed (e.g., plan amendments, rezones, conditional-use permits, etc.)	Cite Most Significant, Applicable Plan Policies & Ordinance Section References	Land-Use Approval:	
		<input type="checkbox"/> Obtained <input type="checkbox"/> Denied	<input type="checkbox"/> Being Pursued <input type="checkbox"/> Not Being Pursued
		<input type="checkbox"/> Obtained <input type="checkbox"/> Denied	<input type="checkbox"/> Being Pursued <input type="checkbox"/> Not Being Pursued
		<input type="checkbox"/> Obtained <input type="checkbox"/> Denied	<input type="checkbox"/> Being Pursued <input type="checkbox"/> Not Being Pursued
		<input type="checkbox"/> Obtained <input type="checkbox"/> Denied	<input type="checkbox"/> Being Pursued <input type="checkbox"/> Not Being Pursued
		<input type="checkbox"/> Obtained <input type="checkbox"/> Denied	<input type="checkbox"/> Being Pursued <input type="checkbox"/> Not Being Pursued

Local governments are invited to express special land-use concerns or make recommendations to the Water Resources Department regarding this proposed use of water below, or on a separate sheet.

Name: Brandon McMullen Title: Planning Director  
 Signature:  Phone: 541-573-6655 Date: 1/10/2019  
 Government Entity: Harney County

**Note to local government representative:** Please complete this form or sign the receipt below and return it to the applicant. If you sign the receipt, you will have 30 days from the Water Resources Department's notice date to return the completed Land Use Information Form or WRD may presume the land use associated with the proposed use of water is compatible with local comprehensive plans.

**Receipt for Request for Land Use Information**



Applicant name: \_\_\_\_\_  
 City or County: \_\_\_\_\_ Staff contact: \_\_\_\_\_  
 Signature: \_\_\_\_\_ Phone: \_\_\_\_\_ Date: \_\_\_\_\_

RECEIVED      RECEIVED  
DEC 11 2019      NOV 12 2019  
OWRD 13307 -OWRD