



Oregon Water Resources Department
 725 Summer Street NE, Suite A
 Salem Oregon 97301-1266
 (503) 986-0900
 www.wrd.state.or.us

RECEIVED
 NOV 06 2019
 OWRD

Application for
 District Permanent
 Water Right
Transfer

Please type or print legibly in dark ink. If your application is incomplete or inaccurate, we will return it to you. If any requested information does not apply to your application, insert "N/A" to indicate "Not Applicable." As you complete this form, please refer to notes and guidance included on the application. A summary of review criteria and procedures that are generally applicable to the application is available at www.wrd.state.or.us/OWRD/PUBS/forms.shtml#app_criteria_review.

Change in Place of Use Only

1A. APPLICANT INFORMATION

IRRIGATION DISTRICT East Fork Irrigation District		PHONE NO. 541-354-1185	ADDITIONAL CONTACT NO.
ADDRESS P.O. Box 162		FAX NO. 541-354-5833	
CITY Odell	STATE OR	ZIP 97044	E-MAIL jaylene.efid@hrecn.net
BY PROVIDING AN E-MAIL ADDRESS, CONSENT IS GIVEN TO RECEIVE ALL CORRESPONDENCE FROM THE DEPARTMENT ELECTRONICALLY. COPIES OF THE FINAL ORDER DOCUMENTS WILL ALSO BE MAILED.			

1B. AGENT INFORMATION

AGENT/BUSINESS NAME		PHONE NO.	ADDITIONAL CONTACT NO.
ADDRESS		FAX NO.	
CITY	STATE	ZIP	E-MAIL
BY PROVIDING AN E-MAIL ADDRESS, CONSENT IS GIVEN TO RECEIVE ALL CORRESPONDENCE FROM THE DEPARTMENT ELECTRONICALLY. COPIES OF THE FINAL ORDER DOCUMENTS WILL ALSO BE MAILED.			

2. PROPOSED CHANGE(S) TO WATER RIGHT(S)

- List **all** water rights to be affected by this transfer. Indicate the certificate, permit, decree or other identifying number(s) in the table below: (Attach additional pages as necessary.)

	Certificate	Permit / Previous Transfer	Decree
1.	92000	C -81340	Hood River Volume 17, Page 333
2.	80929	-	Hood River Volume 17, Page 333
3.	80928	-	Hood River Volume 17, Page 333
4.	84803	-	Hood River Volume 17, Page 333
5.		-	
6.		-	

3. ATTACHMENTS

Check each of the following **attachments** included with this application. The application will be returned if all required attachments are not included.

<p>Supplemental Form A –</p> <p>Description of Proposed Change(s) to a Water Right</p> <p><input checked="" type="checkbox"/> A <u>separate</u> Supplemental Form A is enclosed for <u>each</u> water right to be affected by this transfer.</p> <p>Map</p> <p><input checked="" type="checkbox"/> Permanent Transfer A map meeting the requirements of OAR 690-385-3300 must be included but need not be prepared by a Certified Water Right Examiner (CWRE).</p>	<p>Fees:</p> <p><input type="checkbox"/> Amount enclosed: \$ _____ See the Department's Fee Schedule at www.wrd.state.or.us or call (503) 986-0900.</p> <p>Land Use Compatibility Statement</p> <p><input type="checkbox"/> The Land Use Information Form is <u>not</u> required if water is to be diverted, conveyed and/or used only on federal lands or if <u>ALL</u> of the following apply: a) a change in place of use only, b) a change that does not involve the placement or modification of structures, c) the use of water is for irrigation only and d) the use is located within an irrigation district or an exclusive farm use zone.</p>
---	---

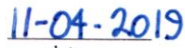
4. SIGNATURES

The district certifies the following:

- (1) The water rights proposed for transfer are water rights subject to transfer and are not subject to forfeiture for nonuse under ORS 540.610;
- (2) Each user affected by the proposed transfer has provided written authorization for the transfer and such authorization is on file with the district; and
- (3) On behalf of the district, I affirm to the best of my knowledge the information contained in this application is true and accurate.


District Manager signature


name (print)


date

OR


Authorized District Representative signature


name (print)


date

Before submitting your application to the Department, be sure you have:

- Answered each question completely.
- Included all the required attachments.
- Included a check payable to the Oregon Water Resources Department for the appropriate amount.



District Permanent Water Right Transfer Application

Supplemental Form A

RECEIVED
NOV 06 2019
OWRD

DESCRIPTION OF PROPOSED CHANGE(S) TO A WATER RIGHT

List only one water right per page. A **separate Supplemental Form A must be completed for each** certificate, permit, decree, or other right involved in the proposed transfer.

Attach additional copies of Supplemental Form A as needed to describe other certificates, permits, decrees or other rights involved in this transfer.

1. CURRENT WATER RIGHT INFORMATION

Water Right Subject to Transfer (check and complete one of the following):

<input checked="" type="checkbox"/> Certificated Right	92000	
	Certificate Number	
<input type="checkbox"/> Adjudicated, Non-certificated Right	_____	_____
	Name of Decree	Page Number
<input type="checkbox"/> Permit for which Proof has been Approved	-	_____
	Permit Number	Date Claim of Beneficial Use Submitted
<input type="checkbox"/> Transferred Right for which Proof has been Filed	-	_____
	Previous Transfer Number	Date Claim of Beneficial Use Submitted
<input type="checkbox"/> Permit for Supplemental Irrigation	-	_____
	Permit Number	

- Name on Permit, Certificate, or Decree: East Fork Irrigation District
- Priority Date(s): 11/25/1895

If there are **multiple Priority Dates** identified on the water right, any information provided in Supplemental Form A of this application must identify which priority date is associated with each of the authorized points of diversion or appropriation and places of use.

Source(s) of Water to be Affected by Transfer: East Fork Hood River

Tributary to: Hood River

- Are there **other water rights**, Permits or Ground Water Registrations associated with this land?
 Yes No

If “**Yes**”, what are the Permit, Registration or Certificate Numbers? N/A

Any “layered” water use or a right that is supplemental to a primary right proposed for transfer **must be included in the transfer or be cancelled.**

▪ Certificate Number or other identifying number: 92000

The following information must be provided only for those points of diversion or appropriation that are involved in the transfer.

If a point of diversion or appropriation is not numbered on the decree or water right certificate or permit, assign it a unique number in the following table (e.g. POD #1 or POA(well) #1). Use the number to refer to the point of diversion or appropriation serving the place of use described in Tables I and II. Note: Permanent district transfers do not allow for a change in point of diversion or appropriation to serve the proposed place of use.

Government lot and donation land claim numbers must be included in the table below **only** if the information is reflected on the existing water right.

Location of Existing Authorized Point(s) of Diversion (POD) or Appropriation (POA):
(i.e., the allowed point(s) of diversion or appropriation listed on the water right for the "FROM" or "OFF" lands)

AUTHORIZED POINT(S) of DIVERSION (POD) or APPROPRIATION (POA)							
POD# or POA#	TWP	RNG	SEC	QQ	DLC	GOV'T LOT	MEASURED DISTANCES
1	1 S	10 E	04	NW SW			being 3750 ft. South and 430 ft. East from the NW corner of Section 4

19284

RECEIVED
NOV 06 2019
OWRD

▪ Certificate Number or other identifying number: 92000

Provided the district filed notice of a change in place of use pursuant to OAR 690-385-4100, reference the District Internal Notice Number (DINN) used to describe the change(s) to be made permanent by this transfer.

Government lot (GOV'T LOT) and donation land claim numbers (DLC) must be included in the tables below **only** if the information is reflected on the existing water right.

TABLE I. – AUTHORIZED PLACE OF USE												
POD# or POA#	PRIORITY DATE	USE	LEGAL DESCRIPTION							ACRES	USER NAME	DINN
			TWP	RNG	SEC	QQ	DLC	GOV'T LOT	TAX LOT			
1	11/25/1895	IR	2 N	10 E	13	SW NE			600	1.55	Gary Willis, Willis Family Inc.	2019-1
1	11/25/1895	IR	2 N	10 E	13	NW NW			1500	0.45	Peter Harman, Angostora Farms	2019-1
1	11/25/1895	IR	2 N	10 E	13	SW NW			1500	0.25	Peter Harman, Angostora Farms	2019-1
1	11/25/1895	IR	2 N	10 E	13	SE NW			1500	0.80	Peter Harman, Angostora Farms	2019-1
1	11/25/1895	IR	2 N	10 E	22	SW SE			600	0.25	Adelino & Maria Trejo	2019-1
1	11/25/1895	IR	2 N	10 E	22	SW SE			1700	0.80	Jeffrey & Jodi Jones	2019-1
1	11/25/1895	IR	2 N	10 E	22	SW SE			1702	0.50	Lori Arthur	2019-1
1	11/25/1895	IR	2 N	10 E	22	SW NW			1600	2.10	Jimmie Oates	2019-1
1	11/25/1895	IR	2 N	10 E	22	SE SE			1600	0.80	Richard & Sandra Sohler	2019-1
1	11/25/1895	IR	2 N	10 E	24	NW NE			1103	0.20	David Porter	2019-1
1	11/25/1895	IR	2 N	10 E	24	SE SE			4500	0.35	Edwin & Opal DeBoard	2019-1
1	11/25/1895	IR	2 N	10 E	24	SE NE			500	0.20	David & Brandie Newcom	2019-1
1	11/25/1895	IR	2 N	10 E	26	SE SE			2300	0.15	Dale Hinman, Hinman Orchards	2019-1
1	11/25/1895	IR	2 N	10 E	27	NE NE			100	4.30	Saundra Buchanan, HR Co Schools	2019-1

RECEIVED
NOV 06 2019

1	11/25/1895	IR	2 N	10 E	27	NW SE			301	0.50	John & Rachel Harvey	2019-1
1	11/25/1895	IR	2 N	10 E	28	NE NE			100	0.80	Miguel Marquez/Elia Hernandez	2019-1
1	11/25/1895	IR	2 N	10 E	36	NW NW			1600	1.90	Dale Hinman, Hinman Orchards	2019-1
1	11/25/1895	IR	3 N	11 E	31	NW SW			100	0.50	Lars Reierson	2019-1
1	11/25/1895	IR	3 N	11 E	31	NE SW			100	1.00	Lars Reierson	2019-1
									TOTAL:	17.40		

- 13284 -

RECEIVED
NOV 06 2019
OWRD

▪ Certificate Number or other identifying number: 92000

TABLE II. – PROPOSED PLACE OF USE

POD / POA #	PRIORITY DATE	USE	LEGAL DESCRIPTION							ACRES	USER NAME	DINN
			TWP	RNG	SEC	QQ	DLC	GOV'T LOT	TAX LOT			
1	11/25/1895	IR	1 N	10 E	03	SE NW			1400	2.05	Margery Loomis	2019-1
1	11/25/1895	IR	1 N	10 E	03	SE SW			2400	2.00	Lyle's Log Cabin, LLC	2019-1
1	11/25/1895	IR	1 N	10 E	15	NE NW			904	0.05	Charles & Trisha Peterson	2019-1
1	11/25/1895	IR	2 N	10 E	22	NW NW			1400	1.30	Kathy Oates	2019-1
1	11/25/1895	IR	2 N	10 E	25	SE SW			1500	1.70	Elk Mountain, LLC.	2019-1
1	11/25/1895	IR	2 N	10 E	36	NE NW			1500	0.15	Elk Mountain, LLC.	2019-1
1	11/25/1895	IR	2 N	10 E	25	SW SE			4000	4.00	Jeff & Jacqueline Osborn	2019-1
1	11/25/1895	IR	2 N	10 E	28	NW NW			2200	1.90	Joe & Maggie Ybarra	2019-1
1	11/25/1895	IR	2 N	10 E	28	SE NW			2600	0.20	Donald Bales	2019-1
1	11/25/1895	IR	2 N	10 E	29	SW SW			701	0.20	Lloyd & Colleen Jones	2019-1
1	11/25/1895	IR	2 N	10 E	29	SW SW			800	0.20	Lloyd & Colleen Jones	2019-1
1	11/25/1895	IR	2 N	10 E	29	SW SW			801	0.20	Jeffrey & Margaret Lydecker	2019-1
1	11/25/1895	IR	2 N	10 E	29	SW SW			1000	0.20	Steven & Columba Jones	2019-1
1	11/25/1895	IR	2 N	10 E	29	SE NW			103	0.20	Alfredo Najera-Cervantes	2019-1


Received by OWRD

DEC 18 2019

1	11/25/1895	IR	2 N	10 E	30	NE SE			800	2.10	Jeffrey & Jodi Jones	2019-1
1	11/25/1895	IR	2 N	10 E	36	NE SE			400	0.80	Celerino Valle-Guzeman	2019-1
1	11/25/1895	IR	2 N	11 E	18	SW NW			1400	0.15	Gary Willis, Willis Family, Inc.	2019-1
									TOTAL:	17.40		

13284 -

RECEIVED
NOV 06 2019
OWRD



**District Permanent Water Right Transfer Application
Supplemental Form A**

RECEIVED
NOV 06 2019
OWRD

DESCRIPTION OF PROPOSED CHANGE(S) TO A WATER RIGHT

List only one water right per page. A **separate Supplemental Form A must be completed for each** certificate, permit, decree, or other right involved in the proposed transfer.

Attach additional copies of Supplemental Form A as needed to describe other certificates, permits, decrees or other rights involved in this transfer.

1. CURRENT WATER RIGHT INFORMATION

Water Right Subject to Transfer (check and complete one of the following):

<input checked="" type="checkbox"/> Certificated Right	80929	
	Certificate Number	
<input type="checkbox"/> Adjudicated, Non-certificated Right	_____	_____
	Name of Decree	Page Number
<input type="checkbox"/> Permit for which Proof has been Approved	-	_____
	Permit Number	Date Claim of Beneficial Use Submitted
<input type="checkbox"/> Transferred Right for which Proof has been Filed	-	_____
	Previous Transfer Number	Date Claim of Beneficial Use Submitted
<input type="checkbox"/> Permit for Supplemental Irrigation	-	_____
	Permit Number	

- Name on Permit, Certificate, or Decree: East Fork Irrigation District
- Priority Date(s): 03/13/1964

If there are **multiple Priority Dates** identified on the water right, any information provided in Supplemental Form A of this application must identify which priority date is associated with each of the authorized points of diversion or appropriation and places of use.

Source(s) of Water to be Affected by Transfer: East Fork Hood River

Tributary to: Hood River

- Are there **other water rights**, Permits or Ground Water Registrations associated with this land?
 Yes No

If "Yes", what are the Permit, Registration or Certificate Numbers? _____

Any "layered" water use or a right that is supplemental to a primary right proposed for transfer **must be included in the transfer or be cancelled.**

▪ Certificate Number or other identifying number: 80929

The following information must be provided only for those points of diversion or appropriation that are involved in the transfer.

If a point of diversion or appropriation is not numbered on the decree or water right certificate or permit, assign it a unique number in the following table (e.g. POD #1 or POA(well) #1). Use the number to refer to the point of diversion or appropriation serving the place of use described in Tables I and II. Note: Permanent district transfers do not allow for a change in point of diversion or appropriation to serve the proposed place of use.

Government lot and donation land claim numbers must be included in the table below **only** if the information is reflected on the existing water right.

Location of Existing Authorized Point(s) of Diversion (POD) or Appropriation (POA):
(i.e., the allowed point(s) of diversion or appropriation listed on the water right for the "FROM" or "OFF" lands)

AUTHORIZED POINT(S) of DIVERSION (POD) or APPROPRIATION (POA)							
POD# or POA#	TWP	RNG	SEC	QQ	DLC	GOV'T LOT	MEASURED DISTANCES
1	1 S	10 E	04	NW SW			being 3750 ft. South and 430 ft. East from the NW corner of Section 4

RECEIVED
NOV 06 2019
OWRD

13284



District Permanent Water Right Transfer Application

Supplemental Form A

RECEIVED
NOV 06 2019
OWRD

DESCRIPTION OF PROPOSED CHANGE(S) TO A WATER RIGHT

List only one water right per page. A **separate Supplemental Form A must be completed for each** certificate, permit, decree, or other right involved in the proposed transfer.

Attach additional copies of Supplemental Form A as needed to describe other certificates, permits, decrees or other rights involved in this transfer.

1. CURRENT WATER RIGHT INFORMATION

Water Right Subject to Transfer (check and complete one of the following):

<input checked="" type="checkbox"/> Certificated Right	80928	
	Certificate Number	
<input type="checkbox"/> Adjudicated, Non-certificated Right	_____	_____
	Name of Decree	Page Number
<input type="checkbox"/> Permit for which Proof has been Approved	-	_____
	Permit Number	Date Claim of Beneficial Use Submitted
<input type="checkbox"/> Transferred Right for which Proof has been Filed	-	_____
	Previous Transfer Number	Date Claim of Beneficial Use Submitted
<input type="checkbox"/> Permit for Supplemental Irrigation	-	_____
	Permit Number	

- Name on Permit, Certificate, or Decree: East Fork Irrigation District
- Priority Date(s): 08/13/1965

If there are **multiple Priority Dates** identified on the water right, any information provided in Supplemental Form A of this application must identify which priority date is associated with each of the authorized points of diversion or appropriation and places of use.

Source(s) of Water to be Affected by Transfer: East Fork Hood River

Tributary to: Hood River

- Are there **other water rights**, Permits or Ground Water Registrations associated with this land?
 - Yes No

If “**Yes**”, what are the Permit, Registration or Certificate Numbers? _____

Any “layered” water use or a right that is supplemental to a primary right proposed for transfer **must be included in the transfer or be cancelled.**

▪ Certificate Number or other identifying number: 80928

The following information must be provided only for those points of diversion or appropriation that are involved in the transfer.

If a point of diversion or appropriation is not numbered on the decree or water right certificate or permit, assign it a unique number in the following table (e.g. POD #1 or POA(well) #1). Use the number to refer to the point of diversion or appropriation serving the place of use described in Tables I and II. Note: Permanent district transfers do not allow for a change in point of diversion or appropriation to serve the proposed place of use.

Government lot and donation land claim numbers must be included in the table below **only** if the information is reflected on the existing water right.

Location of Existing Authorized Point(s) of Diversion (POD) or Appropriation (POA):
(i.e., the allowed point(s) of diversion or appropriation listed on the water right for the "FROM" or "OFF" lands)

AUTHORIZED POINT(S) of DIVERSION (POD) or APPROPRIATION (POA)							
POD# or POA#	TWP	RNG	SEC	QQ	DLC	GOV'T LOT	MEASURED DISTANCES
1	1 S	10 E	04	NW SW			being 3750 ft. South and 430 ft. East from the NW corner of Section 4

13284-

RECEIVED
NOV 06 2019
OWRD



**District Permanent Water Right Transfer Application
Supplemental Form A**

RECEIVED
NOV 06 2019
OWRD

DESCRIPTION OF PROPOSED CHANGE(S) TO A WATER RIGHT

List only one water right per page. A **separate Supplemental Form A must be completed for each** certificate, permit, decree, or other right involved in the proposed transfer.

Attach additional copies of Supplemental Form A as needed to describe other certificates, permits, decrees or other rights involved in this transfer.

1. CURRENT WATER RIGHT INFORMATION

Water Right Subject to Transfer (check and complete one of the following):

<input checked="" type="checkbox"/> Certificated Right	84803	
	Certificate Number	
<input type="checkbox"/> Adjudicated, Non-certificated Right	_____	_____
	Name of Decree	Page Number
<input type="checkbox"/> Permit for which Proof has been Approved	-	_____
	Permit Number	Date Claim of Beneficial Use Submitted
<input type="checkbox"/> Transferred Right for which Proof has been Filed	-	_____
	Previous Transfer Number	Date Claim of Beneficial Use Submitted
<input type="checkbox"/> Permit for Supplemental Irrigation	-	_____
	Permit Number	

- Name on Permit, Certificate, or Decree: East Fork Irrigation District
- Priority Date(s): 08/08/1977

If there are **multiple Priority Dates** identified on the water right, any information provided in Supplemental Form A of this application must identify which priority date is associated with each of the authorized points of diversion or appropriation and places of use.

Source(s) of Water to be Affected by Transfer: East Fork Hood River

Tributary to: Hood River

- Are there **other water rights**, Permits or Ground Water Registrations associated with this land?
 Yes No

If “Yes”, what are the Permit, Registration or Certificate Numbers? _____

Any “layered” water use or a right that is supplemental to a primary right proposed for transfer **must be included in the transfer or be cancelled.**

▪ Certificate Number or other identifying number: 84803

The following information must be provided only for those points of diversion or appropriation that are involved in the transfer.

If a point of diversion or appropriation is not numbered on the decree or water right certificate or permit, assign it a unique number in the following table (e.g. POD #1 or POA(well) #1). Use the number to refer to the point of diversion or appropriation serving the place of use described in Tables I and II. Note: Permanent district transfers do not allow for a change in point of diversion or appropriation to serve the proposed place of use.

Government lot and donation land claim numbers must be included in the table below **only** if the information is reflected on the existing water right.

Location of Existing Authorized Point(s) of Diversion (POD) or Appropriation (POA):
(i.e., the allowed point(s) of diversion or appropriation listed on the water right for the "FROM" or "OFF" lands)

AUTHORIZED POINT(S) of DIVERSION (POD) or APPROPRIATION (POA)							
POD# or POA#	TWP	RNG	SEC	QQ	DLC	GOV'T LOT	MEASURED DISTANCES
1	1 S	10 E	04	NW SW			being 3750 ft. South and 430 ft. East from the NW corner of Section 4

13284-

RECEIVED
NOV 06 2019
OWRD

	TOTAL:	1.85	
--	---------------	-------------	--

13284 -

RECEIVED
NOV 06 2019
OWRD

RECEIVED

NOV 06 2019

OWRD

**CONSENT BY
DEEDED
LANDOWNERS
DINN 2019-01**

13284 -

Application for Water Right Transfer Consent by Deeded Landowner



Oregon Water Resources Department
725 Summer Street NE, Suite A
Salem, Oregon 97301-1266
(503) 986-0900
www.wrd.state.or.us

RECEIVED
NOV 06 2019
OWRD

State of Oregon)
County of Hood River)ss
)

I Gary Willis, Willis Family Inc. in my/our capacity as owner,
mailing address 2162 Mason Rd., Hood River, OR 97031,
telephone number 541-490-1150, duly sworn depose and say that I
consent to the proposed change(s) to Water Right Certificate Number 92000
described in a Transfer Application (T-) submitted by Jaylene Hattig, EFID,
(transfer number, if known)
on the property in tax lot number(s) 600, Section 13, Township 2
North, Range 10 East, W.M., located at 2162 Mason Rd., Hood River, OR 97031.
(site address)

Gary Willis (Pres. Willis Family Inc.)
Signature of Affiant

10/8/18
Date

Signature of Affiant

Date

Subscribed and Sworn to before me this 8th day of October, 2018.



Brenda Lewis
Notary Public for Oregon

My commission expires Feb. 28, 2022

**ASSIGNMENT OF WATER RIGHTS
POWER OF ATTORNEY**

WHEREAS, the undersigned Peter Harman, Angostura Farms, LLC Chief Operating Officer of the following described real property situated in Hood River County, Oregon, and more particularly described as:

02N-10E-13, Tax Lot 1500

which property is within the boundaries of and subject to the charges and assessments of East Fork Irrigation District ("District"), and

WHEREAS, the above-described real property will receive the following described water right of record:

Certificate Number: 92000
Priority Date: 11/25/1895
Source: East Fork of Hood River
Purpose: Irrigation
Transferred Amount: 1.50 Acres


which water right is in the name of East Fork Irrigation District and is delivered by the District, and,

WHEREAS, Peter Harman desires to transfer off **1.50** acres of water rights of record on the above referenced property, and keep **106.15** water right acres.

Peter Harman hereby makes, constitutes and appoints Jaylene Hattig, Water Rights Specialist for East Fork Irrigation District, as his agent and attorney-in-fact with power and authority to assign, transfer and convey the above-described water right on the records of the Oregon Water Resources Department, including, but not limited to, transferring the use, place of use and point of diversion, and to execute and deliver transfer application and any other documentation necessary or desirable to accomplish the transfer of the water right.

IN WITNESS WHEREOF, the undersigned has executed this instrument this 5th day of

February, 2019.



Peter Harman, COO, Angostura Farms, LLC

RECEIVED
NOV 06 2019
OWRD

STATE OF OREGON)
County of Hood River) ss.

Subscribed and sworn to before me this 5th day of February, ~~2018~~ 2019.



Brenda Lewis
Notary Public for Oregon

My commission expires: Feb. 28, 2022

13284 -

**ASSIGNMENT OF WATER RIGHTS
POWER OF ATTORNEY**

WHEREAS, the undersigned Adelino Trejo and Maria N. Trejo are owners of the following described real property situated in Hood River County, Oregon, and more particularly described as:

02N-10E-22DC, Tax Lot 600

which property is within the boundaries of and subject to the charges and assessments of East Fork Irrigation District ("District"), and

WHEREAS, the above-described real property will receive the following described water right of record:

Certificate Number: 92000
Priority Date: 11/25/1895
Source: East Fork of Hood River
Purpose: Irrigation
Transferred Amount: 0.25

which water right is in the name of East Fork Irrigation District and is delivered by the District, and,

WHEREAS, Adelino Trejo and Maria N. Trejo desire to transfer off **0.25** acres of water rights of record on the above referenced property, and keep 1.95 water right acres.

Adelino Trejo and Maria N. Trejo hereby make, constitute and appoint Jaylene Hattig, Water Rights Specialist for East Fork Irrigation District, as his/her agent and attorney-in-fact with power and authority to assign, transfer and convey the above-described water right on the records of the Oregon Water Resources Department, including, but not limited to, transferring the use, place of use and point of diversion, and to execute and deliver transfer application and any other documentation necessary or desirable to accomplish the transfer of the water right.

IN WITNESS WHEREOF, the undersigned has executed this instrument this 1st day of April, 2019.

Adelino Trejo
Adelino Trejo, Owner

Maria N Trejo
Maria N. Trejo, Owner


RECEIVED

NOV 06 2019

OWRD

STATE OF OREGON)
) ss.
County of Hood River)

Subscribed and sworn to before me this 1st day of April, 2019 ~~2018~~



Brenda Lewis
Notary Public for Oregon

My commission expires: Feb. 28, 2022

STATE OF OREGON)
) ss.
County of Hood River)

Subscribed and sworn to before me this 1st day of April, 2019 ~~2018~~



Brenda Lewis
Notary Public for Oregon

My commission expires: Feb. 28, 2022

13284 -

**Application for Water Right
Transfer
Consent by Deeded Landowner**



Oregon Water Resources Department
725 Summer Street NE, Suite A
Salem, Oregon 97301-1266
(503) 986-0900
www.wrd.state.or.us

RECEIVED
NOV 06 2019
OWRD

State of Oregon)
)ss
County of Hood River)

We Jeffrey & Jodi Jones in my/our capacity as property owners,
mailing address 3522 Dee Hwy, Hood River, OR 97031,
telephone number 541-490-8509, duly sworn depose and say that We
consent to the proposed change(s) to Water Right Certificate Number 92000
described in a Transfer Application (T-2019-01) submitted by Jaylene Hattig, EFID,
(transfer number, if known)
on the property in tax lot number(s) 1700, Section 22DC, Township 2
North, Range 10 East, W.M., located at 3890 Summit Dr., Hood River, Oregon.
(site address)


Jodi Jones
Signature of Affiant

6-25-19
Date

[Signature]
Signature of Affiant

6-25-19
Date

Subscribed and Sworn to before me this 25 day of June, 2019.



[Signature]
Notary Public for Oregon

My commission expires April 12, 2020

**Application for Water Right
Transfer
Consent by Deeded Landowner**



Oregon Water Resources Department
725 Summer Street NE, Suite A
Salem, Oregon 97301-1266
(503) 986-0900
www.wrd.state.or.us

**RECEIVED
NOV 06 2019
OWRD**

State of Oregon)
)ss
County of Hood River)

I Lori A. Arthur in my/our capacity as property owner,
mailing address 2964 Kusisto Rd., Hood River, OR 97031,
telephone number 541-399-2732, duly sworn depose and say that I
consent to the proposed change(s) to Water Right Certificate Number 92000
described in a Transfer Application (T-2019-02) submitted by Jaylene Hattig, EFID,
(transfer number, if known)
on the property in tax lot number(s) 1702, Section 22DC, Township 2
North, Range 10 East, W.M., located at 2964 Kusisto Rd., Hood River, OR.
(site address)

[Signature]
Signature of Affiant

6-12-19
Date

Signature of Affiant

Date

Subscribed and Sworn to before me this 12th day of June, 2019.



[Signature]
Notary Public for Oregon

My commission expires Feb. 28, 2022

Application for Water Right Transfer

Consent by Deeded Landowner



Oregon Water Resources Department
725 Summer Street NE, Suite A
Salem, Oregon 97301-1266
(503) 986-0900
www.wrd.state.or.us

RECEIVED
NOV 06 2019
OWRD

State of Oregon)
)ss
County of Hood River)

I Jimmie Oates in my/our capacity as property owner,
mailing address 4200 Chamberlin Dr., Hood River, OR 97031,
telephone number 541-490-8504, duly sworn depose and say that I
consent to the proposed change(s) to Water Right Certificate Number 92000
described in a Transfer Application (T-2019-01) submitted by Jaylene Hattig, EFID,
(transfer number, if known)
on the property in tax lot number(s) 1600, Section 22, Township 2
North, Range 10 East, W.M., located at 4250 Chamberlin Dr., Hood River, OR.
(site address)

[Signature]

Signature of Affiant


7/17/19

Date

Signature of Affiant

Date

Subscribed and Sworn to before me this 17th day of July, 2019.



[Signature]

Notary Public for Oregon

My commission expires Feb. 28, 2022

**Application for Water Right
Transfer
Consent by Deeded Landowner**



Oregon Water Resources Department
725 Summer Street NE, Suite A
Salem, Oregon 97301-1266
(503) 986-0900
www.wrd.state.or.us

**RECEIVED
NOV 06 2019
OWRD**

State of Oregon)
)ss
County of Hood River)

We Richard D. & Sandra L. Sohler in my/our capacity as property owners,
mailing address PO Box 324, Hood River, OR 97031,
telephone number 541-490-4763, duly sworn depose and say that We
consent to the proposed change(s) to Water Right Certificate Number 92000
described in a Transfer Application (T-2019-2) submitted by Jaylene Hattig, EFID,
(transfer number, if known)
on the property in tax lot number(s) 1600, Section 22DD, Township 2
North, Range 10 East, W.M., located at 3816 Summit Dr.
(site address)

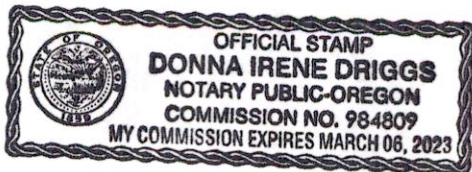
[Signature]
Signature of Affiant

12 June 2019
Date

[Signature]
Signature of Affiant

12 June, 2019
Date

Subscribed and Sworn to before me this 12 day of June, 2019.



[Signature]
Notary Public for Oregon

My commission expires March 6, 2023

**ASSIGNMENT OF WATER RIGHTS
POWER OF ATTORNEY**

WHEREAS, the undersigned David W. Porter is owner(s) of the following described real property situated in Hood River County, Oregon, and more particularly described as:

02N-10E-24, Tax Lot 1103

which property is within the boundaries of and subject to the charges and assessments of East Fork Irrigation District ("District"), and

WHEREAS, the above-described real property will receive the following described water right of record:

Certificate Number: 92000
Priority Date: 11/25/1895
Source: East Fork of Hood River
Purpose: Irrigation
Transferred Amount: 0.20

which water right is in the name of East Fork Irrigation District and is delivered by the District, and,

WHEREAS, David W. Porter desires to transfer off .20 acres of water rights of record on the above referenced property, and keeping 1.80 water right acres.

David W. Porter hereby makes, constitutes and appoints Jaylene Hattig, Water Rights Specialist for East Fork Irrigation District, as his/her agent and attorney-in-fact with power and authority to assign, transfer and convey the above-described water right on the records of the Oregon Water Resources Department, including, but not limited to, transferring the use, place of use and point of diversion, and to execute and deliver transfer application and any other documentation necessary or desirable to accomplish the transfer of the water right.

If the irrigation water is used on the proposed land prior to the State Watermaster's pre-approval and injury is found, the irrigation water cannot be used for that irrigation season on either the authorized or proposed lands.

IN WITNESS WHEREOF, the undersigned has executed this instrument this

5 day of Feb, 2019.



David W. Porter, owner


RECEIVED

NOV 06 2019

OWRD

STATE OF Oregon)
County of Hood River) ss.

Subscribed and Sworn to before me this 5th day of February, 2018⁹



Brenda Lewis
Notary Public for Oregon

My commission expires Feb. 28, 2022

Subscribed and Sworn to before me this _____ day of _____, 2018

Notary Public for Oregon

My commission expires _____

**Application for Water Right
Transfer
Consent by Deeded Landowner**



Oregon Water Resources Department
725 Summer Street NE, Suite A
Salem, Oregon 97301-1266
(503) 986-0900
www.wrd.state.or.us

RECEIVED
NOV 06 2019
OWRD

State of Oregon)
)ss
County of Hood River)

We Edwin & Opal DeBoard in my/our capacity as property owners,
mailing address 2805 Thomsen Rd., Hood River, OR 97031,
telephone number 541-386-4816, duly sworn depose and say that We
consent to the proposed change(s) to Water Right Certificate Number 92000
described in a Transfer Application (T-) submitted by Jaylene Hattig, EFID,
(transfer number, if known)
on the property in tax lot number(s) 4500, Section 24, Township 2
North, Range 10 East, W.M., located at 2960 Thomsen Rd., Hood River, OR 97031.
(site address)

① Edwin W DeBoard
Signature of Affiant

1-22-2019
Date

② Opal R DeBoard
Signature of Affiant

1-22-2019
Date

① Subscribed and Sworn to before me this 22nd day of January, 2019.



Brenda Lewis
Notary Public for Oregon

My commission expires Feb 28, 2022

② Subscribed and Sworn to before me this 22nd day of January, ~~2018~~ 2019



Brenda Lewis
Notary Public for Oregon

My commission expires Feb. 28, 2022

RECEIVED
NOV 06 2019
OWRD

13284 -

**Application for Water Right
Transfer
Consent by Deeded Landowner**



Oregon Water Resources Department
725 Summer Street NE, Suite A
Salem, Oregon 97301-1266
(503) 986-0900
www.wrd.state.or.us

RECEIVED
NOV 06 2019
OWRD

State of Oregon)
)ss
County of ~~Hood River~~ Washington)

I David & Brandie Newcom in my/our capacity as Owners,
mailing address 10365 SW Clydesdale Terrace, Beaverton, OR 97008,
telephone number 503-887-0834, duly sworn depose and say that I
consent to the proposed change(s) to Water Right Certificate Number 92000
described in a Transfer Application (T-) submitted by Jaylene Hattig, EFID,
(transfer number, if known)
on the property in tax lot number(s) 500, Section 24, Township 02
North, Range 10 East, W.M., located at 2791 Glass Road, Hood River, OR 97031.
(site address)


David R. Newcom
Signature of Affiant

12-18-2017
Date

Brandie Newcom
Signature of Affiant

12-18-2017
Date

Subscribed and Sworn to before me this 18 day of December, 2017.



Kimberly Szeliga
Notary Public for Oregon

My commission expires June 8, 2019

**Application for Water Right
Transfer
Consent by Deeded Landowner**



Oregon Water Resources Department
725 Summer Street NE, Suite A
Salem, Oregon 97301-1266
(503) 986-0900
www.wrd.state.or.us

RECEIVED
NOV 06 2019
OWRD

State of Oregon)
)ss
County of Hood River)

I Dale Hinman in my/our capacity as owner,
mailing address 3643 Scott Rd., Hood River, OR 97031,
telephone number 541-806-5338, duly sworn depose and say that I
consent to the proposed change(s) to Water Right Certificate Number 92000, 80929
described in a Transfer Application (T-2019-01) submitted by Jaylene Hattig, EFID,
(transfer number, if known)
on the property in tax lot number(s) 2300, Section 26, Township 2
North, Range 10 East, W.M., located at 3580 Scott Rd., Hood River, OR.
(site address)

[Signature]
Signature of Affiant

4/10/19
Date

Signature of Affiant

Date

Subscribed and Sworn to before me this 10th day of April, 2019.



[Signature]
Notary Public for Oregon

My commission expires Feb. 28, 2022

13284 -

**Application for Water Right
Transfer
Consent by Deeded Landowner**



Oregon Water Resources Department
725 Summer Street NE, Suite A
Salem, Oregon 97301-1266
(503) 986-0900
www.wrd.state.or.us

RECEIVED
NOV 06 2019
OWRD

State of Oregon)
)ss
County of Hood River)

I Saundra Buchanan in my/our capacity as CFO, Hood River County School District,
mailing address 1011 Eugene Street, Hood River, OR 97031,
telephone number 541-387-5010, duly sworn depose and say that I
consent to the proposed change(s) to Water Right Certificate Number 92000
described in a Transfer Application (T-) submitted by Jaylene Hattig, EFID,
(transfer number, if known)
on the property in tax lot number(s) 100, Section 27, Township 2
North, Range 10 East, W.M., located at 3771 Summit Road, Hood River, OR 97031.
3066 Odell Hwy. JH
(site address)

Saundra Buchanan
Signature of Affiant

3/26/2018
Date

Signature of Affiant

Date

Subscribed and Sworn to before me this 26 day of March, 2018.



Mayra Valle
Notary Public for Oregon

My commission expires April 10, 2020

**Application for Water Right
Transfer
Consent by Deeded Landowner**



Oregon Water Resources Department
725 Summer Street NE, Suite A
Salem, Oregon 97301-1266
(503) 986-0900
www.wrd.state.or.us

RECEIVED
NOV 06 2019
OWRD

State of Oregon)
)ss
County of Hood River)

We, John and Rachel Harvey in our capacity as owners, mailing address P.O. Box 26, Odell, OR 97044, telephone number 541-354-2495, duly sworn depose and say that I consent to the proposed change(s) to Water Right Certificate Number 92000 described in a Transfer Application (T-xxxxxxx) submitted by Jaylene Hattig, East Fork Irrigation (transfer number if known) District on the property in tax lot number 301, Section 27, Township 2 North, Range 10 East located at 3841 Davis Drive, Hood River, Oregon 97031.


[Signature]
Signature of Affiant

8-28-2018
Date

Rachel Harvey
Signature of Affiant

August 28 2018
Date

Subscribed and sworn to before me this 28th day of August, 2018



Brenda Lewis
Notary Public for Oregon

My commission expires Feb 28, 2022

RECEIVED

NOV 06 2019

OWRD

**ASSIGNMENT OF WATER RIGHTS
POWER OF ATTORNEY**

WHEREAS, the undersigned Maguez Marquez & Elia N. Hernandez are owners of the following described real property situated in Hood River County, Oregon, and more particularly described as:

02N-10E-28, Tax Lot 100

which property is within the boundaries of and subject to the charges and assessments of East Fork Irrigation District ("District"), and

WHEREAS, the above-described real property will receive the following described water right of record:

Certificate Number: 92000
Priority Date: 11/25/1895
Source: East Fork of Hood River
Purpose: Irrigation
Transferred Amount: 0.80

which water right is in the name of East Fork Irrigation District and is delivered by the District, and,

WHEREAS, Maguez Marquez & Elia N. Hernandez desire to transfer off **0.80** acres of water rights of record on the above referenced property, and keep **0.90** water right acres.

Maguez Marquez & Elia N. Hernandez hereby make, constitute and appoint Jaylene Hattig, Water Rights Specialist for East Fork Irrigation District, as his/her agent and attorney-in-fact with power and authority to assign, transfer and convey the above-described water right on the records of the Oregon Water Resources Department, including, but not limited to, transferring the use, place of use and point of diversion, and to execute and deliver transfer application and any other documentation necessary or desirable to accomplish the transfer of the water right.

IN WITNESS WHEREOF, the undersigned has executed this instrument this 19 day of

March, 2019.

Miguel Marquez
Miguel Marquez, Owner

Elia N. Hernandez
Elia N. Hernandez, Owner

13284 -

RECEIVED

NOV 06 2019

OWRD

STATE OF OREGON)
) ss.
County of Hood River)

Subscribed and sworn to before me this 19 day of March, 2018⁹




Sara Duckwall Snyder
Notary Public for Oregon

My commission expires: December 12, 2021

STATE OF OREGON)
) ss.
County of Hood River)

Subscribed and sworn to before me this 19 day of March, 2018⁹



Sara Duckwall Snyder
Notary Public for Oregon

My commission expires: December 12, 2021

**Application for Water Right
Transfer
Consent by Deeded Landowner**



Oregon Water Resources Department
725 Summer Street NE, Suite A
Salem, Oregon 97301-1266
(503) 986-0900
www.wrd.state.or.us

RECEIVED
NOV 06 2019
OWRD

State of Oregon)
)ss
County of Hood River)

I Dale Hinman in my/our capacity as owner,
mailing address 3643 Scott Rd., Hood River, OR 97031,
telephone number 541-806-5338, duly sworn depose and say that I
consent to the proposed change(s) to Water Right Certificate Number 92000, 80929
described in a Transfer Application (T-2019-01) submitted by Jaylene Hattig, EFID,
(transfer number, if known)
on the property in tax lot number(s) 1600, Section 36, Township 2
North, Range 10 East, W.M., located at 3710 Scott Rd., Hood River, OR.
(site address)

Dale Hinman
Signature of Affiant

4/10/19
Date

Signature of Affiant

Date

Subscribed and Sworn to before me this 10th day of April, 2019.



Brenda Lewis
Notary Public for Oregon

My commission expires Feb. 26, 2022

**Application for Water Right
Transfer
Consent by Deeded Landowner**



Oregon Water Resources Department
725 Summer Street NE, Suite A
Salem, Oregon 97301-1266
(503) 986-0900
www.wrd.state.or.us

**RECEIVED
NOV 06 2019
OWRD**

State of Oregon)
)ss
County of Hood River)

I Lars A. Reierson in my/our capacity as property owner,
mailing address 7599 Coastal View Dr., Los Angeles, CA 90045,
telephone number 310-699-8572, duly sworn depose and say that I
consent to the proposed change(s) to Water Right Certificate Number 92000, 84803, 80929
described in a Transfer Application (T-2019-01) submitted by Jaylene Hattig, EFID,
(transfer number, if known)
on the property in tax lot number(s) 100, Section 31, Township 3
North, Range 11 East, W.M., located at 789 Highline Rd., Hood River, OR.
(site address)


[Signature]
Signature of Affiant

2/5/19
Date

Signature of Affiant

Date

Subscribed and Sworn to before me this 5th day of February, 2019.



[Signature]
Notary Public for Oregon

My commission expires Feb 28, 2022.

RECEIVED

NOV 06 2019

OWRD

**ASSIGNMENT OF WATER RIGHTS
POWER OF ATTORNEY**

WHEREAS, the undersigned Lori Rodhall, owner of the following described real property situated in Hood River County, Oregon, and more particularly described as:

01N-10E-22B, Tax Lot 900

which property is within the boundaries of and subject to the charges and assessments of East Fork Irrigation District ("District"), and

WHEREAS, the above-described real property will receive the following described water right of record:

Certificate Number: 80929
Priority Date: 03/13/1964
Source: East Fork of Hood River
Purpose: Irrigation
Transferred Amount: 0.05


which water right is in the name of East Fork Irrigation District and is delivered by the District, and,

WHEREAS, Lori Rodhall desires to transfer off **0.05** acres of water rights of record on the above referenced property, and keep **0.70** water right acres.

Gary Lee Hazlett and Sally Jo Hazlett hereby make, constitute and appoint Jaylene Hattig, Water Rights Specialist for East Fork Irrigation District, as his/her agent and attorney-in-fact with power and authority to assign, transfer and convey the above-described water right on the records of the Oregon Water Resources Department, including, but not limited to, transferring the use, place of use and point of diversion, and to execute and deliver transfer application and any other documentation necessary or desirable to accomplish the transfer of the water right.

IN WITNESS WHEREOF, the undersigned has executed this instrument this 19TH day of

JUNE, 2019.


Lori Rodhall, Owner

13284 -

RECEIVED

NOV 06 2019

OWRD

STATE OF OREGON)
) ss.
County of Hooker)

Subscribed and sworn to before me this 19th day of JUNE, ~~2018~~ ²⁰¹⁹ RD



Michael W. Garrett
Notary Public for Oregon

My commission expires: AUGUST 3rd, 2020

Application for Water Right Transfer

Consent by Deeded Landowner



Oregon Water Resources Department
725 Summer Street NE, Suite A
Salem, Oregon 97301-1266
(503) 986-0900
www.wrd.state.or.us

RECEIVED
NOV 06 2019
OWRD

State of Oregon)
County of Hood River)ss
)

I Dale Hinman in my/our capacity as owner,
mailing address 3643 Scott Rd., Hood River, OR 97031,
telephone number 541-806-5338, duly sworn depose and say that I
consent to the proposed change(s) to Water Right Certificate Number 92000, 80929
described in a Transfer Application (T-2019-01) submitted by Jaylene Hattig, EFID,
(transfer number, if known)
on the property in tax lot number(s) 1400, Section 25, Township 2
North, Range 10 East, W.M., located at 3530 Scott Rd., Hood River, OR.
(site address)


[Signature]
Signature of Affiant

4/10/19
Date

Signature of Affiant

Date

Subscribed and Sworn to before me this 10th day of April, 2019.



[Signature]
Notary Public for Oregon

My commission expires Feb. 28, 2022

Application for Water Right Transfer Consent by Deeded Landowner



Oregon Water Resources Department
725 Summer Street NE, Suite A
Salem, Oregon 97301-1266
(503) 986-0900
www.wrd.state.or.us

RECEIVED
NOV 06 2019
OWRD

State of Oregon)
County of Hood River)ss
)

I Dale Hinman in my/our capacity as owner,
mailing address 3643 Scott Rd., Hood River, OR 97031,
telephone number 541-806-5338, duly sworn depose and say that I
consent to the proposed change(s) to Water Right Certificate Number 92000, 80928
described in a Transfer Application (T-2019-01) submitted by Jaylene Hattig, EFID,
(transfer number, if known)
on the property in tax lot number(s) 1000, Section 25, Township 2
North, Range 10 East, W.M., located at 3085 Sunday Rd., Hood River, OR.
(site address)


[Signature]
Signature of Affiant

4/10/19
Date

Signature of Affiant

Date

Subscribed and Sworn to before me this 10th day of April, 2019.



[Signature]
Notary Public for Oregon

My commission expires Feb. 28, 2022