



Oregon Water Resources Department  
 725 Summer Street NE, Suite A  
 Salem Oregon 97301-1266  
 (503) 986-0900  
 www.wrd.state.or.us

# Application for District Permanent Water Right Transfer

Please type or print legibly in dark ink. If your application is incomplete or inaccurate, we will return it to you. If any requested information does not apply to your application, insert "N/A" to indicate "Not Applicable." As you complete this form, please refer to notes and guidance included on the application. A summary of review criteria and procedures that are generally applicable to the application is available at [www.wrd.state.or.us/OWRD/PUBS/forms.shtml#app\\_criteria\\_review](http://www.wrd.state.or.us/OWRD/PUBS/forms.shtml#app_criteria_review).

Change in Place of Use Only

### 1A. APPLICANT INFORMATION

IRRIGATION DISTRICT Tumalo Irrigation District		PHONE NO. 541-382-3053	ADDITIONAL CONTACT NO.
ADDRESS 64697 Cook Avenue			FAX NO. n/a
CITY Bend	STATE OR	ZIP 97703	E-MAIL april@tumalo.org
<b>BY PROVIDING AN E-MAIL ADDRESS, CONSENT IS GIVEN TO RECEIVE ALL CORRESPONDENCE FROM THE DEPARTMENT ELECTRONICALLY. COPIES OF THE FINAL ORDER DOCUMENTS WILL ALSO BE MAILED.</b>			

### 2. PROPOSED CHANGE(S) TO WATER RIGHT(S)

- List **all** water rights to be affected by this transfer. Indicate the certificate, permit, decree or other identifying number(s) in the table below: *(Attach additional pages as necessary.)*

	Certificate	Permit / Previous Transfer	Decree
1.	74146	-	Tumalo 1911 Decree V1, P135 & V16, P188
2.	74147	Permit #19628	
3.	74148	Permit #624	
4.	74149	-	Deschutes 1928 Decree V9, P362
5.	76520	Permit #27841	

RECEIVED

DEC 24 2019

OWRD

13329 -

**3. ATTACHMENTS**

*Check each of the following **attachments** included with this application. The application will be returned if all required attachments are not included.*

<p><b>Supplemental Form A –</b>  <b>Description of Proposed Change(s) to a Water Right</b>  <input checked="" type="checkbox"/> A <b>separate</b> Supplemental Form A is enclosed for <b>each</b> water right to be affected by this transfer.</p> <p><b>Map</b>  <input checked="" type="checkbox"/> Permanent Transfer                  A map meeting the requirements of OAR 690-385-3300 must be included but need not be prepared by a Certified Water Right Examiner (CWRE).</p>	<p><b>Fees:</b>  <input checked="" type="checkbox"/> Amount enclosed: \$3,240.00                  See the Department’s Fee Schedule at <a href="http://www.wrd.state.or.us">www.wrd.state.or.us</a> or call (503) 986-0900.</p> <p><b>Land Use Compatibility Statement</b>  <input type="checkbox"/> The Land Use Information Form is <b>not</b> required if water is to be diverted, conveyed and/or used only on federal lands or if <b>ALL</b> of the following apply: a) a change in place of use only, b) a change that does not involve the placement or modification of structures, c) the use of water is for irrigation <b>only</b> and d) the use is located within an irrigation district or an exclusive farm use zone.</p>
--	---

**4. SIGNATURES**

The district certifies the following:

- (1) The water rights proposed for transfer are water rights subject to transfer and are not subject to forfeiture for nonuse under ORS 540.610;
- (2) Each user affected by the proposed transfer has provided written authorization for the transfer and such authorization is on file with the district; and
- (3) On behalf of the district, I affirm to the best of my knowledge the information contained in this application is true and accurate.

  
 \_\_\_\_\_  
 District Manager (signature)

**Kenneth B. Rieck**  
 \_\_\_\_\_  
 name (print)

12-13-2019  
 \_\_\_\_\_  
 date

OR  
 \_\_\_\_\_  
 Authorized District Representative (signature)

\_\_\_\_\_  
 name (print)

\_\_\_\_\_  
 date

**Before submitting your application to the Department, be sure you have:**

- Answered each question completely.
- Included all the required attachments.
- Included a check payable to the Oregon Water Resources Department for the appropriate amount.

RECEIVED  
 DEC 24 2019  
 OWRD





**District Permanent Water Right Transfer Application**  
**Supplemental Form A**

RECEIVED

DEC 24 2019

OWRD

**DESCRIPTION OF PROPOSED CHANGE(S) TO A WATER RIGHT**

List only one water right per page. A **separate Supplemental Form A must be completed for each** certificate, permit, decree, or other right involved in the proposed transfer.

Attach additional copies of Supplemental Form A as needed to describe other certificates, permits, decrees or other rights involved in this transfer.

**1. CURRENT WATER RIGHT INFORMATION**

Water Right Subject to Transfer (check and complete one of the following):

<input checked="" type="checkbox"/> Certificated Right	<u>74146</u>	
	Certificate Number	
<input type="checkbox"/> Adjudicated, Non-certificated Right	_____	_____
	Name of Decree	Page Number
<input type="checkbox"/> Permit for which Proof has been Approved	-	_____
	Permit Number	Date Claim of Beneficial Use Submitted
<input type="checkbox"/> Transferred Right for which Proof has been Filed	-	_____
	Previous Transfer Number	Date Claim of Beneficial Use Submitted
<input type="checkbox"/> Permit for Supplemental Irrigation	-	_____
	Permit Number	

- Name on Permit, Certificate, or Decree: Tumalo Irrigation District
- Priority Date(s): August 5, 1900. September 1, 1900. April 28, 1905. May 27, 1907. June 1, 1907.

If there are **multiple Priority Dates** identified on the water right, any information provided in Supplemental Form A of this application must identify which priority date is associated with each of the authorized points of diversion or appropriation and places of use.

Source(s) of Water to be Affected by Transfer: Tumalo Creek

Tributary to: Deschutes River

- Are there **other water rights**, Permits or Ground Water Registrations associated with this land?  
 Yes     No

If “Yes”, what are the Permit, Registration or Certificate Numbers? 74147, 74148, 74149, 76520

Any “layered” water use or a right that is supplemental to a primary right proposed for transfer **must be included in the transfer or be cancelled.**

13329 -

▪ Certificate Number or other identifying number: 74146

The following information must be provided only for those points of diversion or appropriation that are involved in the transfer.

If a point of diversion or appropriation is not numbered on the decree or water right certificate or permit, assign it a unique number in the following table (e.g. POD #1 or POA(well) #1). Use the number to refer to the point of diversion or appropriation serving the place of use described in Tables I and II. Note: Permanent district transfers do not allow for a change in point of diversion or appropriation to serve the proposed place of use.

Government lot and donation land claim numbers must be included in the table below **only** if the information is reflected on the existing water right.

**Location of Existing Authorized Point(s) of Diversion (POD) or Appropriation (POA):**  
 (i.e., the allowed point(s) of diversion or appropriation listed on the water right for the "FROM" or "OFF" lands)

AUTHORIZED POINT(S) of DIVERSION (POD) or APPROPRIATION (POA)					
POD ID#	TWP	RNG	SEC	QQ	MEASURED DISTANCES
1	17 S	11 E	23	SW NE	N. 70° 21' W.; 1,550 feet from the East ¼ corner of Section 23. (Tumalo Feed Canal)

18329 -

RECEIVED  
 DEC 24 2019  
 OWRD



▪ Certificate Number or other identifying number: 74146

Provided the district filed notice of a change in place of use pursuant to OAR 690-385-4100, reference the District Internal Notice Number (DINN) used to describe the change(s) to be made permanent by this transfer.

Government lot (GOV'T LOT) and donation land claim numbers (DLC) must be included in the tables below **only** if the information is reflected on the existing water right.

TABLE I. – AUTHORIZED PLACE OF USE									
POD	PRIORITY DATE	USE	LEGAL DESCRIPTION				TAX LOT	ACRES	USER NAME
			TWP	RNG	SEC	QQ			
1P	9/1/1900	IR	16 S	11 E	13	NE SE	901	2.40	Johnston, Kit & Caralee
1P	9/1/1900	IR	16 S	12 E	8	NW SW	1707	1.00	Gentry, Susan & Duthie, Richard
1P	9/1/1900	IR	16 S	11 E	13	SE NE	900	1.60	Swenson, Steven R. & Donna J.
TOTAL:								<b>5.00</b>	

TABLE II. – PROPOSED PLACE OF USE									
POD	PRIORITY DATE	USE	LEGAL DESCRIPTION				TAX LOT	ACRES	USER NAME
			TWP	RNG	SEC	QQ			
1P	9/1/1900	IR	16 S	11 E	13	NE SE	901	1.00	Johnston, Kit & Caralee
1P	9/1/1900	IR	16 S	11 E	13	NW SE	901	1.40	Johnston, Kit & Caralee
1P	9/1/1900	IR	16 S	12 E	8	NW SW	1707	1.00	Gentry, Susan & Duthie, Richard
1P	9/1/1900	IR	16 S	11 E	13	SE NE	900	1.60	Swenson, Steven R. & Donna J.
TOTAL:								<b>5.00</b>	

- 13329 -

RECEIVED

DEC 24 2019

OWRD



# District Permanent Water Right Transfer Application

## Supplemental Form A

### DESCRIPTION OF PROPOSED CHANGE(S) TO A WATER RIGHT

List only one water right per page. A **separate Supplemental Form A must be completed for each** certificate, permit, decree, or other right involved in the proposed transfer.

Attach additional copies of Supplemental Form A as needed to describe other certificates, permits, decrees or other rights involved in this transfer.

#### 1. CURRENT WATER RIGHT INFORMATION

Water Right Subject to Transfer (check and complete one of the following):

<input checked="" type="checkbox"/> Certificated Right	<u>74147</u>	
	Certificate Number	
<input type="checkbox"/> Adjudicated, Non-certificated Right	_____	Page Number
	Name of Decree	
<input type="checkbox"/> Permit for which Proof has been Approved	-	Date Claim of Beneficial Use Submitted
	Permit Number	
<input type="checkbox"/> Transferred Right for which Proof has been Filed	-	Date Claim of Beneficial Use Submitted
	Previous Transfer Number	
<input type="checkbox"/> Permit for Supplemental Irrigation	-	Date Claim of Beneficial Use Submitted
	Permit Number	

RECEIVED

DEC 24 2019

OWRD

- Name on Permit, Certificate, or Decree: Tumalo Irrigation District
- Priority Date(s): October 29, 1913

If there are **multiple Priority Dates** identified on the water right, any information provided in Supplemental Form A of this application must identify which priority date is associated with each of the authorized points of diversion or appropriation and places of use.

Source(s) of Water to be Affected by Transfer: Tumalo Creek

Tributary to: Deschutes River

- Are there other water rights, Permits or Ground Water Registrations associated with this land?
  - Yes     No

If “Yes”, what are the Permit, Registration or Certificate Numbers? 74148, 74149, 76520

Any “layered” water use or a right that is supplemental to a primary right proposed for transfer **must be included in the transfer or be cancelled.**



▪ Certificate Number or other identifying number: 74147

The following information must be provided only for those points of diversion or appropriation that are involved in the transfer.

If a point of diversion or appropriation is not numbered on the decree or water right certificate or permit, assign it a unique number in the following table (e.g. POD #1 or POA(well) #1). Use the number to refer to the point of diversion or appropriation serving the place of use described in Tables I and II. Note: Permanent district transfers do not allow for a change in point of diversion or appropriation to serve the proposed place of use.

Government lot and donation land claim numbers must be included in the table below **only** if the information is reflected on the existing water right.

**Location of Existing Authorized Point(s) of Diversion (POD) or Appropriation (POA):**  
 (i.e., the allowed point(s) of diversion or appropriation listed on the water right for the "FROM" or "OFF" lands)

AUTHORIZED POINT(S) of DIVERSION (POD) or APPROPRIATION (POA)					
POD ID#	TWP	RNG	SEC	QQ	MEASURED DISTANCES
1	17 S	11 E	23	SW NE	N 70° 21' W, 1550 feet from the E¼ Corner of Section 23. (Tumalo Feed Canal)

13329 -

RECEIVED  
 DEC 24 2019  
 OWRD

▪ Certificate Number or other identifying number: 74147

Provided the district filed notice of a change in place of use pursuant to OAR 690-385-4100, reference the District Internal Notice Number (DINN) used to describe the change(s) to be made permanent by this transfer.

Government lot (GOV'T LOT) and donation land claim numbers (DLC) must be included in the tables below **only** if the information is reflected on the existing water right.

TABLE I. – AUTHORIZED PLACE OF USE										
POD	PRIORITY DATE	USE	LEGAL DESCRIPTION					TAX LOT	ACRES	USER NAME
			TWP	RNG	SEC	QQ				
2P	10/29/1913	IR	16 S	11 E	34	NW NW	500	1.00	Narber Family Trust	
2P	10/29/1913	IR	16 S	11 E	26	SW SW	400	2.00	OTS Wire & Insulation, Inc.	
2P	10/29/1913	IR	16 S	12 E	8	NE SW	1500	1.00	Staver, Joel L.	
2P	10/29/1913	IR	16 S	12 E	8	SE SW	1500	3.00	Staver, Joel L.	
<b>TOTAL:</b>								<b>7.00</b>		

TABLE II. – PROPOSED PLACE OF USE										
POD	PRIORITY DATE	USE	LEGAL DESCRIPTION					TAX LOT	ACRES	USER NAME
			TWP	RNG	SEC	QQ				
2P	10/29/1913	IR	16 S	11 E	34	NE NE	101	1.00	Parker, D. & Warner, L.	
2P	10/29/1913	IR	16 S	11 E	26	SW SW	400	2.00	OTS Wire & Insulation, Inc.	
2P	10/29/1913	IR	16 S	12 E	8	NE SW	1500	1.00	Staver, Joel L.	
2P	10/29/1913	IR	16 S	12 E	8	SE SW	1500	3.00	Staver, Joel L.	
<b>TOTAL:</b>								<b>7.00</b>		

(Supplementals on Page 4)

13329 -

RECEIVED  
 DEC 24 2019  
 OWRD



▪ Certificate Number or other identifying number: 74147

TABLE I. – AUTHORIZED PLACE OF USE										
POD	PRIORITY DATE	USE	LEGAL DESCRIPTION					TAX LOT	ACRES	USER NAME
			TWP	RNG	SEC	QQ				
1S	10/29/1913	IS	16 S	11 E	13	NE SE	901	2.40	Johnston, Kit & Caralee	
1S	10/29/1913	IS	16 S	12 E	8	NW SW	1707	1.00	Gentry, Susan & Duthie, Richard	
1S	10/29/1913	IS	16 S	11 E	13	SE NE	900	1.60	Swenson, Steven R. & Donna J.	
								TOTAL:	<b>5.00</b>	

TABLE II. – PROPOSED PLACE OF USE										
POD	PRIORITY DATE	USE	LEGAL DESCRIPTION					TAX LOT	ACRES	USER NAME
			TWP	RNG	SEC	QQ				
1S	10/29/1913	IS	16 S	11 E	13	NE SE	901	1.00	Johnston, Kit & Caralee	
1S	10/29/1913	IS	16 S	11 E	13	NW SE	901	1.40	Johnston, Kit & Caralee	
1S	10/29/1913	IS	16 S	12 E	8	NW SW	1707	1.00	Gentry, Susan & Duthie, Richard	
1S	10/29/1913	IS	16 S	11 E	13	SE NE	900	1.60	Swenson, Steven R. & Donna J.	
								TOTAL:	<b>5.00</b>	

13329 -

RECEIVED  
 DEC 24 2019  
 OWRD



# District Permanent Water Right Transfer Application

## Supplemental Form A

### DESCRIPTION OF PROPOSED CHANGE(S) TO A WATER RIGHT

List only one water right per page. A **separate Supplemental Form A must be completed for each** certificate, permit, decree, or other right involved in the proposed transfer.

Attach additional copies of Supplemental Form A as needed to describe other certificates, permits, decrees or other rights involved in this transfer.

#### 1. CURRENT WATER RIGHT INFORMATION

Water Right Subject to Transfer (check and complete one of the following):

<input checked="" type="checkbox"/> Certificated Right	<u>74148</u>	
	Certificate Number	
<input type="checkbox"/> Adjudicated, Non-certificated Right	_____	Page Number
	Name of Decree	
<input type="checkbox"/> Permit for which Proof has been Approved	-	Date Claim of Beneficial Use Submitted
	Permit Number	
<input type="checkbox"/> Transferred Right for which Proof has been Filed	-	Date Claim of Beneficial Use Submitted
	Previous Transfer Number	
<input type="checkbox"/> Permit for Supplemental Irrigation	-	Date Claim of Beneficial Use Submitted
	Permit Number	

- Name on Permit, Certificate, or Decree: Tumalo Irrigation District
- Priority Date(s): April 7, 1911

, If there are **multiple Priority Dates** identified on the water right, any information provided in Supplemental Form A of this application must identify which priority date is associated with each of the authorized points of diversion or appropriation and places of use.

Source(s) of Water to be Affected by Transfer: Crescent Lake Reservoir, constructed under Permit R-102.

Tributary to: Crescent Creek

- Are there **other water rights**, Permits or Ground Water Registrations associated with this land?
  - Yes     No

If “**Yes**”, what are the Permit, Registration or Certificate Numbers?

Any “layered” water use or a right that is supplemental to a primary right proposed for transfer **must be included in the transfer or be cancelled.**

RECEIVED

DEC 24 2019

OWRD



▪ Certificate Number or other identifying number: 74148

The following information must be provided only for those points of diversion or appropriation that are involved in the transfer.

If a point of diversion or appropriation is not numbered on the decree or water right certificate or permit, assign it a unique number in the following table (e.g. POD #1 or POA(well) #1). Use the number to refer to the point of diversion or appropriation serving the place of use described in Tables I and II. Note: Permanent district transfers do not allow for a change in point of diversion or appropriation to serve the proposed place of use.

Government lot and donation land claim numbers must be included in the table below **only** if the information is reflected on the existing water right.

**Location of Existing Authorized Point(s) of Diversion (POD) or Appropriation (POA):**  
 (i.e., the allowed point(s) of diversion or appropriation listed on the water right for the "FROM" or "OFF" lands)

AUTHORIZED POINT(S) of DIVERSION (POD) or APPROPRIATION (POA)					
POD ID#	TWP	RNG	SEC	QQ	MEASURED DISTANCES
2S	24 S	6 E	11	SE SW & SW SE	

13329 -

RECEIVED  
 DEC 24 2019  
 OWRD

▪ Certificate Number or other identifying number: 74148

Provided the district filed notice of a change in place of use pursuant to OAR 690-385-4100, reference the District Internal Notice Number (DINN) used to describe the change(s) to be made permanent by this transfer.

TABLE I. – AUTHORIZED PLACE OF USE										
POD	PRIORITY DATE	USE	LEGAL DESCRIPTION					TAX LOT	ACRES	USER NAME
			TWP	RNG	SEC	QQ				
2S	04/07/1911	IS	16 S	11 E	13	NE SE	901	2.40	Johnston, Kit & Caralee	
2S	04/07/1911	IS	16 S	11 E	34	NW NW	500	1.00	Narber Family Trust	
2S	04/07/1911	IS	16 S	12 E	8	NW SW	1707	1.00	Gentry, Susan & Duthie, Richard	
2S	04/07/1911	IS	16 S	11 E	13	SE NE	900	1.60	Swenson, Steven R. & Donna J.	
2S	04/07/1911	IS	16 S	11 E	26	SW SW	400	2.00	OTS Wire & Insulation, Inc.	
2S	04/07/1911	IS	16 S	12 E	08	NE SW	1500	1.00	Staver, Joel L.	
2S	04/07/1911	IS	16 S	12 E	08	SE SW	1500	3.00	Staver, Joel L.	
								TOTAL:	<b>12.00</b>	

TABLE II. – PROPOSED PLACE OF USE										
POD	PRIORITY DATE	USE	LEGAL DESCRIPTION					TAX LOT	ACRES	USER NAME
			TWP	RNG	SEC	QQ				
2S	04/07/1911	IS	16 S	11 E	13	NE SE	901	1.00	Johnston, Kit & Caralee	
2S	04/07/1911	IS	16 S	11 E	13	NW SE	00901	1.40	Johnston, Kit & Caralee	
2S	04/07/1911	IS	16 S	11 E	34	NE NE	00101	1.00	Parker, D. & Warner, L.	
2S	04/07/1911	IS	16 S	12 E	8	NW SW	01707	1.00	Gentry, Susan & Duthie, Richard	
2S	04/07/1911	IS	16 S	11 E	13	SE NE	00900	1.60	Swenson, Steven R. & Donna J.	
2S	04/07/1911	IS	16 S	11 E	26	SW SW	00400	2.00	OTS Wire & Insulation, Inc.	
2S	04/07/1911	IS	16 S	12 E	08	NE SW	01500	1.00	Staver, Joel L.	
2S	04/07/1911	IS	16 S	12 E	08	SE SW	01500	3.00	Staver, Joel L.	
								TOTAL:	<b>12.00</b>	

13329 -

RECEIVED  
DEC 24 2019  
OWRD





# District Permanent Water Right Transfer Application

## Supplemental Form A

RECEIVED

DEC 24 2019

OWRD

### DESCRIPTION OF PROPOSED CHANGE(S) TO A WATER RIGHT

List only one water right per page. A **separate Supplemental Form A must be completed for each** certificate, permit, decree, or other right involved in the proposed transfer.

Attach additional copies of Supplemental Form A as needed to describe other certificates, permits, decrees or other rights involved in this transfer.

#### 1. CURRENT WATER RIGHT INFORMATION

Water Right Subject to Transfer (check and complete one of the following):

<input checked="" type="checkbox"/> Certificated Right	<u>74149</u>	
	Certificate Number	
<input type="checkbox"/> Adjudicated, Non-certificated Right	_____	_____
	Name of Decree	Page Number
<input type="checkbox"/> Permit for which Proof has been Approved	-	_____
	Permit Number	Date Claim of Beneficial Use Submitted
<input type="checkbox"/> Transferred Right for which Proof has been Filed	-	_____
	Previous Transfer Number	Date Claim of Beneficial Use Submitted
<input type="checkbox"/> Permit for Supplemental Irrigation	-	_____
	Permit Number	

▪ Name on Permit, Certificate, or Decree: Tumalo Irrigation District

▪ Priority Date(s): 1905

, If there are **multiple Priority Dates** identified on the water right, any information provided in Supplemental Form A of this application must identify which priority date is associated with each of the authorized points of diversion or appropriation and places of use.

Source(s) of Water to be Affected by Transfer: Deschutes River

Tributary to: Columbia River

▪ Are there **other water rights**, Permits or Ground Water Registrations associated with this land?

Yes     No

If "Yes", what are the Permit, Registration or Certificate Numbers?

Any "layered" water use or a right that is supplemental to a primary right proposed for transfer **must be included in the transfer or be cancelled.**

▪ Certificate Number or other identifying number: 74149

The following information must be provided only for those points of diversion or appropriation that are involved in the transfer.

If a point of diversion or appropriation is not numbered on the decree or water right certificate or permit, assign it a unique number in the following table (e.g. POD #1 or POA(well) #1). Use the number to refer to the point of diversion or appropriation serving the place of use described in Tables I and II. Note: Permanent district transfers do not allow for a change in point of diversion or appropriation to serve the proposed place of use.

Government lot and donation land claim numbers must be included in the table below **only** if the information is reflected on the existing water right.

**Location of Existing Authorized Point(s) of Diversion (POD) or Appropriation (POA):**  
(i.e., the allowed point(s) of diversion or appropriation listed on the water right for the "FROM" or "OFF" lands)

AUTHORIZED POINT(S) of DIVERSION (POD) or APPROPRIATION (POA)					
POD ID#	TW P	RN G	SE C	QQ	MEASURED DISTANCES
3S	17 S	12 E	32	NW NE	100 Feet South and 550 Feet East from the N¼ corner of Section 32. (Bend Feed Canal)

13329

RECEIVED  
DEC 24 2019  
OWRD

▪ Certificate Number or other identifying number: 74149

Provided the district filed notice of a change in place of use pursuant to OAR 690-385-4100, reference the District Internal Notice Number (DINN) used to describe the change(s) to be made permanent by this transfer.

TABLE I. – AUTHORIZED PLACE OF USE										
POD	PRIORITY DATE	USE	LEGAL DESCRIPTION					TAX LOT	ACRES	USER NAME
			TWP	RNG	SEC	QQ				
3S	1905	IS	16 S	11 E	13	NE SE	901	2.40	Johnston, Kit & Caralee	
3S	1905	IS	16 S	11 E	34	NW NW	500	1.00	Narber Family Trust	
3S	1905	IS	16 S	12 E	8	NW SW	1707	1.00	Gentry, Susan & Duthie, Richard	
3S	1905	IS	16 S	11 E	13	SE NE	900	1.60	Swenson, Steven R. & Donna J.	
3S	1905	IS	16 S	11 E	26	SW SW	400	2.00	OTS Wire & Insulation, Inc.	
3S	1905	IS	16 S	12 E	08	NE SW	1500	1.00	Staver, Joel L.	
3S	1905	IS	16 S	12 E	08	SE SW	1500	3.00	Staver, Joel L.	
TOTAL:								<b>12.00</b>		

TABLE II. – PROPOSED PLACE OF USE										
POD	PRIORITY DATE	USE	LEGAL DESCRIPTION					TAX LOT	ACRES	USER NAME
			TWP	RNG	SEC	QQ				
3S	1905	IS	16 S	11 E	13	NE SE	901	1.00	Johnston, Kit & Caralee	
3S	1905	IS	16 S	11 E	13	NW SE	901	1.40	Johnston, Kit & Caralee	
3S	1905	IS	16 S	11 E	34	NE NE	101	1.00	Parker, D. & Warner, L.	
3S	1905	IS	16 S	12 E	8	NW SW	1707	1.00	Gentry, Susan & Duthie, Richard	
3S	1905	IS	16 S	11 E	13	SE NE	900	1.60	Swenson, Steven R. & Donna J.	
3S	1905	IS	16 S	11 E	26	SW SW	400	2.00	OTS Wire & Insulation, Inc.	
3S	1905	IS	16 S	12 E	08	NE SW	1500	1.00	Staver, Joel L.	
3S	1905	IS	16 S	12 E	08	SE SW	1500	3.00	Staver, Joel L.	
TOTAL:								<b>12.00</b>		

13329

RECEIVED  
DEC 24 2019  
OWB





# District Permanent Water Right Transfer Application

## Supplemental Form A

### DESCRIPTION OF PROPOSED CHANGE(S) TO A WATER RIGHT

List only one water right per page. **A separate Supplemental Form A must be completed for each** certificate, permit, decree, or other right involved in the proposed transfer.

Attach additional copies of Supplemental Form A as needed to describe other certificates, permits, decrees or other rights involved in this transfer.

RECEIVED

DEC 24 2019

### 1. CURRENT WATER RIGHT INFORMATION

Water Right Subject to Transfer (check and complete one of the following):

OWRD

<input checked="" type="checkbox"/> Certificated Right	<u>76520</u>	
	Certificate Number	
<input type="checkbox"/> Adjudicated, Non-certificated Right	_____	_____
	Name of Decree	Page Number
<input type="checkbox"/> Permit for which Proof has been Approved	-	_____
	Permit Number	Date Claim of Beneficial Use Submitted
<input type="checkbox"/> Transferred Right for which Proof has been Filed	-	_____
	Previous Transfer Number	Date Claim of Beneficial Use Submitted
<input type="checkbox"/> Permit for Supplemental Irrigation	-	_____
	Permit Number	

- Name on Permit, Certificate, or Decree: Tumalo Irrigation District
- Priority Date(s): December 8, 1961

, If there are **multiple Priority Dates** identified on the water right, any information provided in Supplemental Form A of this application must identify which priority date is associated with each of the authorized points of diversion or appropriation and places of use.

Source(s) of Water to be Affected by Transfer: Crescent Lake Reservoir, constructed under Permit R-2744.

Tributary to: Crescent Creek and the Little Deschutes River

- Are there **other water rights**, Permits or Ground Water Registrations associated with this land?
  - Yes     No

If “Yes”, what are the Permit, Registration or Certificate Numbers?

Any “layered” water use or a right that is supplemental to a primary right proposed for transfer **must be included in the transfer or be cancelled.**

▪ Certificate Number or other identifying number: 76520

The following information must be provided only for those points of diversion or appropriation that are involved in the transfer.

If a point of diversion or appropriation is not numbered on the decree or water right certificate or permit, assign it a unique number in the following table (e.g. POD #1 or POA(well) #1). Use the number to refer to the point of diversion or appropriation serving the place of use described in Tables I and II. Note: Permanent district transfers do not allow for a change in point of diversion or appropriation to serve the proposed place of use.

Government lot and donation land claim numbers must be included in the table below **only** if the information is reflected on the existing water right.

**Location of Existing Authorized Point(s) of Diversion (POD) or Appropriation (POA):**  
 (i.e., the allowed point(s) of diversion or appropriation listed on the water right for the "FROM" or "OFF" lands)

AUTHORIZED POINT(S) of DIVERSION (POD) or APPROPRIATION (POA)					
POD ID#	TW P	RN G	SE C	QQ	MEASURED DISTANCES
4S	17 S	12 E	32	NW NE	2050 feet West from the NE corner of Section 32; Deschutes River (Bend Feed Canal)
4S	24 S	6 E	11	SE SW	(Crescent Lake Reservoir)

13329 -

RECEIVED  
 DEC 24 2019  
 OWRD

▪ Certificate Number or other identifying number: 76520

Provided the district filed notice of a change in place of use pursuant to OAR 690-385-4100, reference the District Internal Notice Number (DINN) used to describe the change(s) to be made permanent by this transfer.

TABLE I. – AUTHORIZED PLACE OF USE										
POD	PRIORITY DATE	USE	LEGAL DESCRIPTION					TAX LOT	ACRES	USER NAME
			TWP	RNG	SEC	QQ				
4S	12/8/1961	IS	16 S	11 E	13	NE SE	901	2.40	Johnston, Kit & Caralee	
4S	12/8/1961	IS	16 S	11 E	34	NW NW	500	1.00	Narber Family Trust	
4S	12/8/1961	IS	16 S	12 E	8	NW SW	1707	1.00	Gentry, Susan & Duthie, Richard	
4S	12/8/1961	IS	16 S	11 E	13	SE NE	900	1.60	Swenson, Steven R. & Donna J.	
4S	12/8/1961	IS	16 S	11 E	26	SW SW	400	2.00	OTS Wire & Insulation, Inc.	
4S	12/8/1961	IS	16 S	12 E	08	NE SW	1500	1.00	Staver, Joel L.	
4S	12/8/1961	IS	16 S	12 E	08	SE SW	1500	3.00	Staver, Joel L.	
TOTAL:								<b>12.00</b>		

TABLE II. – PROPOSED PLACE OF USE										
POD	PRIORITY DATE	USE	LEGAL DESCRIPTION					TAX LOT	ACRES	USER NAME
			TWP	RNG	SEC	QQ				
4S	12/8/1961	IS	16 S	11 E	13	NE SE	901	1.00	Johnston, Kit & Caralee	
4S	12/8/1961	IS	16 S	11 E	13	NW SE	901	1.40	Johnston, Kit & Caralee	
4S	12/8/1961	IS	16 S	11 E	34	NE NE	101	1.00	Parker, D. & Warner, L.	
4S	12/8/1961	IS	16 S	12 E	8	NW SW	1707	1.00	Gentry, Susan & Duthie, Richard	
4S	12/8/1961	IS	16 S	11 E	13	SE NE	900	1.60	Swenson, Steven R. & Donna J.	
4S	12/8/1961	IS	16 S	11 E	26	SW SW	400	2.00	OTS Wire & Insulation, Inc.	
4S	12/8/1961	IS	16 S	12 E	08	NE SW	1500	1.00	Staver, Joel L.	
4S	12/8/1961	IS	16 S	12 E	08	SE SW	1500	3.00	Staver, Joel L.	
TOTAL:								<b>12.00</b>		

- 18329 -

RECEIVED  
DEC 24 2019  
OWRD



13329 -

RECEIVED  
DEC 24 2019  
OWRD



Oregon Water Resources Department  
 725 Summer Street NE, Suite A  
 Salem, Oregon 97301-1266  
 (503) 986-0900  
 www.wrd.state.or.us

# Notice of District Permanent Water Right Transfer

*Filing of this notice must occur prior to making the change and must be included in the district's permanent transfer application, which is due no later than the end of the calendar year.*

## 1. APPLICANT INFORMATION

District: **Tumalo Irrigation District**

Contact Person: **April L. Harris Spath**

Phone: **541-382-3053**

Mailing Address: **64697 Cook Avenue**

City: **Bend** State: **OR** Zip: **97703**

\*E-Mail address: **april@tumalo.org**

*\*Optional information*

District Internal Notice Number (DINN): **N19.001**

RECEIVED

DEC 24 2019

OWRD

## 2. PROPOSED CHANGE(S) TO WATER RIGHT(S)

Pursuant to ORS 540.580 and OAR Chapter 690, Division 385, the district is providing the Water Resources Department this notice of a proposed change in place of use prior to making the change. The district proposes to change the place of use for the following water rights:

CERTIFICATE NUMBER	PERMIT or TRANSFER NUMBER	DECREE (name, volume, and page)
74146	-	See Attachment A (1P)
	-	
	-	

## 3. AUTHORIZED POINTS OF DIVERSION (POD) OR APPROPRIATION (POA)

The authorized point(s) of diversion (POD) or appropriation (POA) for the water rights affected by this notice are as follows:

DECREE or CERTIFICATE	PERMIT or TRANSFER	POD / POA #	LOCATION – MEASURED DISTANCES
74146	-	1P	See Attachment A
	-		
	-		

**4. PROPOSED CHANGES TO THE WATER RIGHT**

The district proposes to change the place of use of the described water rights from the authorized location listed in Table I to the location listed in Table II.

TABLE I – AUTHORIZED PLACE OF USE (POU)										
CERTIFICATE	POD #	PRIORITY DATE	USE	LEGAL DESCRIPTION					ACRES	USER NAME
				TWP	RNG	SEC	QQ	TAX LOT		
74146	1P	9/1/1900	IR	16 S	11 E	13	NE SE	00901	2.40	Johnston, Kit & Caralee
									TOTAL:	2.40

TABLE II – PROPOSED PLACE OF USE (POU)										
CERTIFICATE	POD #	PRIORITY DATE	USE	LEGAL DESCRIPTION					ACRES	USER NAME
				TWP	RNG	SEC	QQ	TAX LOT		
74146	1P	9/1/1900	IR	16 S	11 E	13	NE SE	00901	1.00	Johnston, Kit & Caralee
74146	1P	9/1/1900	IR	16 S	11 E	13	NW SE	00901	1.40	Johnston, Kit & Caralee
									TOTAL:	2.40

Primary (IR):	Supplemental (IS):
74146 (IR):	74147 (IS), 74148 (IS), 74149 (IS), 76520 (IS)

13329-

RECEIVED  
DEC 24 2019  
OWRD




**5. MAPS and AUTHORIZATIONS**

- Enclosed is a map for the proposed change in place of use meeting the standards of OAR Chapter 690, Division 385.
- The water rights affected by this notice are not subject to forfeiture for nonuse under ORS 540.610.
- Each user affected by the proposed transfer has provided written authorization for the transfer and such authorization is on file with the district.
- The water rights affected by this change do not require a Land Use Compatibility Statement because ALL of the following apply: a) a change in place of use only, b) a change that does not involve the placement or modification of structures, c) the use of water is for irrigation **only** and d) the use is located within an irrigation district or an exclusive farm use zone.
- The undersigned understand and acknowledge that the proposed change in place of use is subject to the approval of the Water Resources Department. The undersigned also understand and acknowledge that if the Water Resources Department finds the change in place of use allowed by the district under this notice results in injury to an existing water right, the Department may direct the district to cease delivery of water to the proposed place of use or direct the district to mitigate the injury.

**6. SIGNATURES**

I certify that to the best of my knowledge the information contained in this Notice of District Permanent Transfer is true and accurate.


  
 \_\_\_\_\_  
 Signature of District Manager  
 or Authorized Representative

3-26-19  
 \_\_\_\_\_  
 Date

**Kenneth B. Rieck**  
 \_\_\_\_\_  
 Type or Print Name of District Manager  
 or Authorized Representative

  
 \_\_\_\_\_  
 Signature of User - Kit Johnston  
 (Authorized & Proposed place of use)

3-26-19  
 \_\_\_\_\_  
 Date

  
 \_\_\_\_\_  
 Signature of User - Caralee Johnston  
 (Authorized & Proposed place of use)

3/26/19  
 \_\_\_\_\_  
 Date

RECEIVED  
 DEC 24 2019  
 OWRD

**INSTRUCTIONS FOR FILING NOTICE:**

- 1) Pursuant to OAR 690-385-4100(3), the district shall deliver this Notice Form and Map(s) to the local Watermaster prior to delivering water to the proposed place of use.
- 2) Pursuant to OAR 690-385-4100(4), the district also shall concurrently deliver a copy of only the Notice Form (the inclusion of maps is not necessary) to Oregon Water Resources Department 725 Summer Street NE, Suite A Salem, OR 97301-1271

**Attachment A: TUMALO IRRIGATION DISTRICT CERTIFICATES: SOURCE/POINT OF DIVERSION**

ID	Primary Certificate	Source	Location
1P	74146 <i>Tumalo 1911 Decree</i> <i>V1, P135 &amp; V16, P188</i>	Tumalo Creek, tributary to the Deschutes River: 8/5/1900, Sept. 1900, 4/28/1905, 5/27/1907 & 6/1/1907	1- SW¼ NE¼, Section 23, T. 17 S., R. 11 E., W.M.; N. 70° 21' W.; 1,550 feet from the East ¼ corner of Section 23. (Tumalo Feed Canal) 2- NW¼ SW¼, Section 2, T. 18 S., R. 10 E., W.M.; N. 14° 02' E.; 1,713 feet from the South ¼ corner of Section 2.
2P	74147 <i>Permit #19628</i>	Tumalo Creek, tributary to the Deschutes River: 10/29/1913	1- SW¼ NE¼, Section 23, T. 17 S., R. 11 E., W.M.; N 70° 21' W, 1550 feet from the E¼ Corner of Section 23. (Tumalo Feed Canal)
3P	74146* <i>*Lands formerly under 76106, CW-9</i> <i>Permit #27840</i>	Tumalo Creek and Upper Tumalo Reservoir, constructed under Permit R-2743, tributaries of the Deschutes River: 12/8/1961	Tumalo Creek - SE¼ NE¼, Section 23, T. 17 S., R. 11 E., W.M.; 2080 feet South and 1310 Feet West from the NE corner of Section. Upper Tumalo Reservoir- SE¼ SW¼, Section 33, T. 16 S., R. 11 E., W.M.
9P	83571 <i>Deschutes 1926 Decree</i> <i>V8, P405</i>	Deschutes River, tributary to the Columbia River: 10/31/1900	POD #9 - NW¼ NE¼, Section 32, T. 17 S., R. 12 E., W.M.; BEND FEED CANAL: 2050 Feet West from NE corner of Section 32.
<b>ID Supplemental Certificate</b>			
1S	74147 <i>to 74146</i> <i>Permit #19628</i>	Tumalo Creek, tributary to the Deschutes River: 10/29/1913	1- SW¼ NE¼, Section 23, T. 17 S., R. 11 E., W.M.; N 70° 21' W, 1550 feet from the E¼ Corner of Section 23. (Tumalo Feed Canal)
2S	74148 <i>to 74146, 74147, 74146*</i> <i>Permit #624</i>	Crescent Lake Reservoir, constructed under Permit R-102, tributary to Crescent Creek: 4/7/1911	SE¼ SW¼ & SW¼ SE¼ Section 11, T. 24 S., R. 6 E., W.M.
3S	74149 <i>to 74146, 74147, 74146*</i> <i>Deschutes 1928 Decree</i> <i>V9, P362</i>	Deschutes River, tributary to the Columbia River: 1905	NW¼ NE¼, Section 32, T. 17 S., R. 12 E., W.M.; 100 Feet South and 550 Feet East from the N¼ corner of Section 32. (Bend Feed Canal)
6S	76520 <i>to 74146, 74147, 74148</i> <i>74149, 74146*</i> <i>Permit #27841</i>	Crescent Lake Reservoir, constructed under Permit R-2744, tributary to Crescent Creek and the Little Deschutes River: 12/8/1961	Deschutes River (Tumalo ID Bend Feed Canal) - NW¼ NE¼, Section 32, T. 17 S., R. 12 E., W.M.; 2050 feet West from the NE corner of Section 32; Crescent Lake Reservoir - SE¼ SW¼, Section 11, T. 24 S., R. 6 E., W.M.;
11S	76714 <i>Permit #23256</i>	Crane Prairie Reservoir, constructed under Permit R-1687, tributary of Deschutes River: 2/28/1913	POD #11-SE¼ NE¼, Section 29, T. 17 S., R. 12 E., W.M.; 850 Feet North and 630 Feet East from the N¼ Corner, Section 29. (Bend Feed Canal)

Bend Feed Canal, Station ID: 14068500

RECEIVED  
DEC 24 2019

OWBD

1350





Oregon Water Resources Department  
 725 Summer Street NE, Suite A  
 Salem, Oregon 97301-1266  
 (503) 986-0900  
 www.wrd.state.or.us

# Notice of District Permanent Water Right Transfer

*Filing of this notice must occur prior to making the change and must be included in the district's permanent transfer application, which is due no later than the end of the calendar year.*

## 1. APPLICANT INFORMATION

District: **Tumalo Irrigation District**

Contact Person: **April L. Harris Spath**

Phone: **541-382-3053**

Mailing Address: **64697 Cook Avenue**

City: **Bend**      State: **OR**      Zip: **97703**

\*E-Mail address: **april@tumalo.org**

*\*Optional information*

District Internal Notice Number (DINN): **N19.002**

## 2. PROPOSED CHANGE(S) TO WATER RIGHT(S)

Pursuant to ORS 540.580 and OAR Chapter 690, Division 385, the district is providing the Water Resources Department this notice of a proposed change in place of use prior to making the change. The district proposes to change the place of use for the following water rights:

CERTIFICATE NUMBER	PERMIT or TRANSFER NUMBER	DECREE (name, volume, and page)
<b>74147</b>	-	<b>See Attachment A (2P)</b>

## 3. AUTHORIZED POINTS OF DIVERSION (POD) OR APPROPRIATION (POA)

The authorized point(s) of diversion (POD) or appropriation (POA) for the water rights affected by this notice are as follows:

DECREE or CERTIFICATE	PERMIT or TRANSFER	POD / POA #	LOCATION – MEASURED DISTANCES
<b>74147</b>	-	<b>2P</b>	<b>See Attachment A</b>

RECEIVED  
 DEC 24 2019  
 OWRD



**4. PROPOSED CHANGES TO THE WATER RIGHT**

The district proposes to change the place of use of the described water rights from the authorized location listed in Table I to the location listed in Table II.

TABLE I – AUTHORIZED PLACE OF USE (POU)										
CERTIFICATE	POD #	PRIORITY DATE	USE	LEGAL DESCRIPTION					ACRES	USER NAME
				TWP	RNG	SEC	QQ	TAX LOT		
74147	2P	10/29/1913	IR	16 S	11 E	34	NW NW	00500	1.00	Narber Family Trust
								TOTAL:	1.00	

TABLE II – PROPOSED PLACE OF USE (POU)										
CERTIFICATE	POD #	PRIORITY DATE	USE	LEGAL DESCRIPTION					ACRES	USER NAME
				TWP	RNG	SEC	QQ	TAX LOT		
74147	2P	10/29/1913	IR	16 S	11 E	34	NE NE	00101	1.00	Parker, D. & Warner, L.
								TOTAL:	1.00	

Primary (IR):	Supplemental (IS):
74147 (IR):	74148 (IS), 74149 (IS), 76520 (IS)

RECEIVED  
DEC 24 2019  
OWRD


13329 -

**5. MAPS and AUTHORIZATIONS**

- Enclosed is a map for the proposed change in place of use meeting the standards of OAR Chapter 690, Division 385.
- The water rights affected by this notice are not subject to forfeiture for nonuse under ORS 540.610.
- Each user affected by the proposed transfer has provided written authorization for the transfer and such authorization is on file with the district.
- The water rights affected by this change do not require a Land Use Compatibility Statement because ALL of the following apply: a) a change in place of use only, b) a change that does not involve the placement or modification of structures, c) the use of water is for irrigation **only** and d) the use is located within an irrigation district or an exclusive farm use zone.
- The undersigned understand and acknowledge that the proposed change in place of use is subject to the approval of the Water Resources Department. The undersigned also understand and acknowledge that if the Water Resources Department finds the change in place of use allowed by the district under this notice results in injury to an existing water right, the Department may direct the district to cease delivery of water to the proposed place of use or direct the district to mitigate the injury.

**6. SIGNATURES**


I certify that to the best of my knowledge the information contained in this Notice of District Permanent Transfer is true and accurate.

  
 \_\_\_\_\_  
 Signature of District Manager  
 or Authorized Representative


4-15-19  
 \_\_\_\_\_  
 Date

RECEIVED  
 DEC 24 2019  
 OWRD


**Kenneth B. Rieck**  
 \_\_\_\_\_  
 Type or Print Name of District Manager  
 or Authorized Representative

  
 \_\_\_\_\_  
 Signature of User - Kemper P. Narber  
 (authorized place of use)

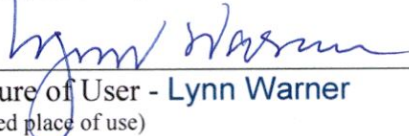
04/12/2019  
 \_\_\_\_\_  
 Date

  
 \_\_\_\_\_  
 Signature of User - Susan M. Narber  
 (authorized place of use)

4/12/2019  
 \_\_\_\_\_  
 Date

  
 \_\_\_\_\_  
 Signature of User - Daren C. Parker  
 (proposed place of use)

4-15-2019  
 \_\_\_\_\_  
 Date

  
 \_\_\_\_\_  
 Signature of User - Lynn Warner  
 (proposed place of use)

4-15-19  
 \_\_\_\_\_  
 Date

**INSTRUCTIONS FOR FILING NOTICE:**

- 1) Pursuant to OAR 690-385-4100(3), the district shall deliver this Notice Form and Map(s) to the local Watermaster prior to delivering water to the proposed place of use.
- 2) Pursuant to OAR 690-385-4100(4), the district also shall concurrently deliver a copy of only the Notice Form (the inclusion of maps is not necessary) to Oregon Water Resources Department 725 Summer Street NE, Suite A Salem, OR 97301-1271



## Attachment A:

## TUMALO IRRIGATION DISTRICT CERTIFICATES: SOURCE/POINT OF DIVERSION

ID	Primary Certificate	Source	Location
1P	74146 <i>Tumalo 1911 Decree V1, P135 &amp; V16, P188</i>	Tumalo Creek, tributary to the Deschutes River: 8/5/1900, Sept.1900, 4/28/1905, 5/27/1907 & 6/1/1907	1- SW¼ NE¼, Section 23, T. 17 S., R. 11 E., W.M.; N. 70° 21' W.; 1,550 feet from the East ¼ corner of Section 23. (Tumalo Feed Canal) 2- NW¼ SW¼, Section 2, T. 18 S., R. 10 E., W.M.; N. 14° 02' E.; 1,713 feet from the South ¼ corner of Section 2.
2P	74147 <i>Permit #19628</i>	Tumalo Creek, tributary to the Deschutes River: 10/29/1913	1- SW¼ NE¼, Section 23, T. 17 S., R. 11 E., W.M.; N. 70° 21' W, 1550 feet from the E¼ Corner of Section 23. (Tumalo Feed Canal)
3P	74146* <i>*Lands formerly under 76106, CW-9 Permit #27840</i>	Tumalo Creek and Upper Tumalo Reservoir, constructed under Permit R-2743, tributaries of the Deschutes River: 12/8/1961	Tumalo Creek - SE¼ NE¼, Section 23, T. 17 S., R. 11 E., W.M.; 2080 feet South and 1310 Feet West from the NE corner of Section. Upper Tumalo Reservoir- SE¼ SW¼, Section 33, T. 16 S., R. 11 E., W.M.
9P	83571 <i>Deschutes 1926 Decree V8, P405</i>	Deschutes River, tributary to the Columbia River: 10/31/1900	POD #9 - NW¼ NE¼, Section 32, T. 17 S., R. 12 E., W.M.; BEND FEED CANAL: 2050 Feet West from NE corner of Section 32.
<b>ID Supplemental Certificate</b>			
1S	74147 to 74146 <i>Permit #19628</i>	Tumalo Creek, tributary to the Deschutes River: 10/29/1913	1- SW¼ NE¼, Section 23, T. 17 S., R. 11 E., W.M.; N. 70° 21' W, 1550 feet from the E¼ Corner of Section 23. (Tumalo Feed Canal)
2S	74148 to 74146, 74147, 74146* <i>Permit #624</i>	Crescent Lake Reservoir, constructed under Permit R-102, tributary to Crescent Creek: 4/7/1911	SE¼ SW¼ & SW¼ SE¼ Section 11, T. 24 S., R. 6 E., W.M.
3S	74149 to 74146, 74147, 74146* <i>Deschutes 1928 Decree V9, P362</i>	Deschutes River, tributary to the Columbia River: 1905	NW¼ NE¼, Section 32, T. 17 S., R. 12 E., W.M.; 100 Feet South and 550 Feet East from the N¼ corner of Section 32. (Bend Feed Canal)
4S	76520 to 74146, 74147, 74148 74149, 74146* <i>Permit #27841</i>	Crescent Lake Reservoir, constructed under Permit R-2744, tributary to Crescent Creek and the Little Deschutes River: 12/8/1961	Deschutes River (Tumalo ID Bend Feed Canal) - NW¼ NE¼, Section 32, T. 17 S., R. 12 E., W.M.; 2050 feet West from the NE corner of Section 32; Crescent Lake Reservoir - SE¼ SW¼, Section 11, T. 24 S., R. 6 E., W.M.;
11S	76714 <i>Permit #23256</i>	Crane Prairie Reservoir, constructed under Permit R-1687, tributary of Deschutes River: 2/28/1913	POD #11-SE¼ NE¼, Section 29, T. 17 S., R. 12 E., W.M.; 850 Feet North and 630 Feet East from the N¼ Corner, Section 29. (Bend Feed Canal)

Bend Feed Canal, Station ID: 14068500

RECEIVED

OWRD





Oregon Water Resources Department  
 725 Summer Street NE, Suite A  
 Salem, Oregon 97301-1266  
 (503) 986-0900  
 www.wrd.state.or.us

# Notice of District Permanent Water Right Transfer

*Filing of this notice must occur prior to making the change and must be included in the district's permanent transfer application, which is due no later than the end of the calendar year.*

## 1. APPLICANT INFORMATION

District: **Tumalo Irrigation District**

Contact Person: **April L. Harris Spath**

Phone: **541-382-3053**

Mailing Address: **64697 Cook Avenue**

City: **Bend**      State: **OR**      Zip: **97703**

\*E-Mail address: **april@tumalo.org**

*\*Optional information*

District Internal Notice Number (DINN): **N19.003**

## 2. PROPOSED CHANGE(S) TO WATER RIGHT(S)

Pursuant to ORS 540.580 and OAR Chapter 690, Division 385, the district is providing the Water Resources Department this notice of a proposed change in place of use prior to making the change. The district proposes to change the place of use for the following water rights:

CERTIFICATE NUMBER	PERMIT or TRANSFER NUMBER	DECREE (name, volume, and page)
<b>74146</b>	-	<b>See Attachment A (1P)</b>
	-	
	-	

## 3. AUTHORIZED POINTS OF DIVERSION (POD) OR APPROPRIATION (POA)

The authorized point(s) of diversion (POD) or appropriation (POA) for the water rights affected by this notice are as follows:

DECREE or CERTIFICATE	PERMIT or TRANSFER	POD / POA #	LOCATION – MEASURED DISTANCES
<b>74146</b>	-	<b>1P</b>	<b>See Attachment A</b>
	-		
	-		

RECEIVED

DEC 24 2019

OWRD

13329 -

**4. PROPOSED CHANGES TO THE WATER RIGHT**

The district proposes to change the place of use of the described water rights from the authorized location listed in Table I to the location listed in Table II.

TABLE I – AUTHORIZED PLACE OF USE (POU)										
CERTIFICATE	POD #	PRIORITY DATE	USE	LEGAL DESCRIPTION					ACRES	USER NAME
				TWP	RNG	SEC	QQ	TAX LOT		
74146	1P	9/1/1900	IR	16 S	12 E	8	NW SW	01707	1.00	Gentry, Susan & Duthie, Richard
									TOTAL:	1.00

TABLE II – PROPOSED PLACE OF USE (POU)										
CERTIFICATE	POD #	PRIORITY DATE	USE	LEGAL DESCRIPTION					ACRES	USER NAME
				TWP	RNG	SEC	QQ	TAX LOT		
74146	1P	9/1/1900	IR	16 S	12 E	8	NW SW	01707	1.00	Gentry, Susan & Duthie, Richard
									TOTAL:	1.00

Primary (IR):	Supplemental (IS):
74146 (IR):	74147 (IS), 74148 (IS), 74149 (IS), 76520 (IS)

RECEIVED  
DEC 24 2019  
OWRD

13329 -




**5. MAPS and AUTHORIZATIONS**

- Enclosed is a map for the proposed change in place of use meeting the standards of OAR Chapter 690, Division 385.
- The water rights affected by this notice are not subject to forfeiture for nonuse under ORS 540.610.
- Each user affected by the proposed transfer has provided written authorization for the transfer and such authorization is on file with the district.
- The water rights affected by this change do not require a Land Use Compatibility Statement because ALL of the following apply: a) a change in place of use only, b) a change that does not involve the placement or modification of structures, c) the use of water is for irrigation **only** and d) the use is located within an irrigation district or an exclusive farm use zone.
- The undersigned understand and acknowledge that the proposed change in place of use is subject to the approval of the Water Resources Department. The undersigned also understand and acknowledge that if the Water Resources Department finds the change in place of use allowed by the district under this notice results in injury to an existing water right, the Department may direct the district to cease delivery of water to the proposed place of use or direct the district to mitigate the injury.

**6. SIGNATURES**


I certify that to the best of my knowledge the information contained in this Notice of District Permanent Transfer is true and accurate.

  
 \_\_\_\_\_  
 Signature of District Manager  
 or Authorized Representative

4-22-2019  
 \_\_\_\_\_  
 Date


**Kenneth B. Rieck**  
 \_\_\_\_\_  
 Type or Print Name of District Manager  
 or Authorized Representative

RECEIVED  
 DEC 24 2019

  
 \_\_\_\_\_  
 Signature of User - **Susan C. Gentry**  
 (authorized & proposed place of use)

4/22/2019  
 \_\_\_\_\_  
 Date

OWRD

  
 \_\_\_\_\_  
 Signature of User - **Richard B. Duthie**  
 (authorized & proposed place of use)

4/22/15  
 \_\_\_\_\_  
 Date

**INSTRUCTIONS FOR FILING NOTICE:**

- 1) Pursuant to OAR 690-385-4100(3), the district shall deliver this Notice Form and Map(s) to the local Watermaster **prior to** delivering water to the proposed place of use.
- 2) Pursuant to OAR 690-385-4100(4), the district also shall concurrently deliver a copy of only the Notice Form (the inclusion of maps is not necessary) to Oregon Water Resources Department 725 Summer Street NE, Suite A Salem, OR 97301-1271



Attachment A:		TUMALO IRRIGATION DISTRICT CERTIFICATES: SOURCE/POINT OF DIVERSION	
ID	Primary Certificate	Source	Location
1P	74146 <i>Tumalo 1911 Decree</i> <i>V1, P135 &amp; V16, P188</i>	Tumalo Creek, tributary to the Deschutes River: 8/5/1900, Sept. 1900, 4/28/1905, 5/27/1907 & 6/1/1907	1- SW¼ NE¼, Section 23, T. 17 S., R. 11 E., W.M.; N. 70° 21' W.; 1,550 feet from the East ¼ corner of Section 23. (Tumalo Feed Canal) 2- NW¼ SW¼, Section 2, T. 18 S., R. 10 E., W.M.; N. 14° 02' E.; 1,713 feet from the South ¼ corner of Section 2.
2P	74147 <i>Permit #19628</i>	Tumalo Creek, tributary to the Deschutes River: 10/29/1913	1- SW¼ NE¼, Section 23, T. 17 S., R. 11 E., W.M.; N. 70° 21' W, 1550 feet from the E¼ Corner of Section 23. (Tumalo Feed Canal)
3P	74146* <i>*Lands formerly under 76106, CW-9</i> <i>Permit #27840</i>	Tumalo Creek and Upper Tumalo Reservoir, constructed under Permit R-2743, tributaries of the Deschutes River: 12/8/1961	Tumalo Creek - SE¼ NE¼, Section 23, T. 17 S., R. 11 E., W.M.; 2080 feet South and 1310 Feet West from the NE corner of Section. Upper Tumalo Reservoir- SE¼ SW¼, Section 33, T. 16 S., R. 11 E., W.M.
9P	83571 <i>Deschutes 1926 Decree</i> <i>V8, P405</i>	Deschutes River, tributary to the Columbia River: 10/31/1900	POD #9 - NW¼ NE¼, Section 32, T. 17 S., R. 12 E., W.M.; BEND FEED CANAL: 2050 Feet West from NE corner of Section 32.
ID Supplemental Certificate			
1S	74147 <i>to 74146</i> <i>Permit #19628</i>	Tumalo Creek, tributary to the Deschutes River: 10/29/1913	1- SW¼ NE¼, Section 23, T. 17 S., R. 11 E., W.M.; N. 70° 21' W, 1550 feet from the E¼ Corner of Section 23. (Tumalo Feed Canal)
2S	74148 <i>to 74146, 74147, 74146*</i> <i>Permit #624</i>	Crescent Lake Reservoir, constructed under Permit R-102, tributary to Crescent Creek: 4/7/1911	SE¼ SW¼ & SW¼ SE¼ Section 11, T. 24 S., R. 6 E., W.M.
3S	74149 <i>to 74146, 74147, 74146*</i> <i>Deschutes 1928 Decree</i> <i>V9, P362</i>	Deschutes River, tributary to the Columbia River: 1905	NW¼ NE¼, Section 32, T. 17 S., R. 12 E., W.M.; 100 Feet South and 550 Feet East from the N¼ corner of Section 32. (Bend Feed Canal)
4S	76520 <i>to 74146, 74147, 74148</i> <i>74149, 74146*</i> <i>Permit #27841</i>	Crescent Lake Reservoir, constructed under Permit R-2744, tributary to Crescent Creek and the Little Deschutes River: 12/8/1961	Deschutes River (Tumalo ID Bend Feed Canal) - NW¼ NE¼, Section 32, T. 17 S., R. 12 E., W.M.; 2050 feet West from the NE corner of Section 32; Crescent Lake Reservoir - SE¼ SW¼, Section 11, T. 24 S., R. 6 E., W.M.;
11S	76714 <i>Permit #23256</i>	Crane Prairie Reservoir, constructed under Permit R-1687, tributary of Deschutes River: 2/28/1913	POD #11-SE¼ NE¼, Section 29, T. 17 S., R. 12 E., W.M.; 850 Feet North and 630 Feet East from the N¼ Corner, Section 29. (Bend Feed Canal)

Bend Feed Canal, Station ID: 14068500

13329

RECEIVED  
DEC 24 2019

DIR/D



Oregon Water Resources Department  
 725 Summer Street NE, Suite A  
 Salem, Oregon 97301-1266  
 (503) 986-0900  
 www.wrd.state.or.us

# Notice of District Permanent Water Right Transfer

*Filing of this notice must occur prior to making the change and must be included in the district's permanent transfer application, which is due no later than the end of the calendar year.*

## 1. APPLICANT INFORMATION

District: **Tumalo Irrigation District**

Contact Person: **April L. Harris Spath**

Phone: **541-382-3053**

Mailing Address: **64697 Cook Avenue**

City: **Bend** State: **OR** Zip: **97703**

\*E-Mail address: **april@tumalo.org**

*\*Optional information*

District Internal Notice Number (DINN): **N19.004**

## 2. PROPOSED CHANGE(S) TO WATER RIGHT(S)

Pursuant to ORS 540.580 and OAR Chapter 690, Division 385, the district is providing the Water Resources Department this notice of a proposed change in place of use prior to making the change. The district proposes to change the place of use for the following water rights:

CERTIFICATE NUMBER	PERMIT or TRANSFER NUMBER	DECREE (name, volume, and page)
<b>74146</b>	-	<b>See Attachment A (1P)</b>

## 3. AUTHORIZED POINTS OF DIVERSION (POD) OR APPROPRIATION (POA)

The authorized point(s) of diversion (POD) or appropriation (POA) for the water rights affected by this notice are as follows:

DECREE or CERTIFICATE	PERMIT or TRANSFER	POD / POA #	LOCATION - MEASURED DISTANCES
<b>74146</b>	-	<b>1P</b>	<b>See Attachment A</b>

RECEIVED  
 DEC 24 2019  
 OWRD



**4. PROPOSED CHANGES TO THE WATER RIGHT**

The district proposes to change the place of use of the described water rights from the authorized location listed in Table I to the location listed in Table II.

TABLE I – AUTHORIZED PLACE OF USE (POU)											
CERTIFICATE	POD #	PRIORITY DATE	USE	LEGAL DESCRIPTION					ACRES	USER NAME	
				TWP	RNG	SEC	QQ	TAX LOT			
74146	1P	9/1/1900	IR	16 S	11 E	13	SE NE	00900	1.60	Swenson, Steven R. & Donna J.	
									TOTAL:	1.60	

TABLE II – PROPOSED PLACE OF USE (POU)											
CERTIFICATE	POD #	PRIORITY DATE	USE	LEGAL DESCRIPTION					ACRES	USER NAME	
				TWP	RNG	SEC	QQ	TAX LOT			
74146	1P	9/1/1900	IR	16 S	11 E	13	SE NE	00900	1.60	Swenson, Steven R. & Donna J.	
									TOTAL:	1.60	

Primary (IR):	Supplemental (IS):
74146 (IR):	74147 (IS), 74148 (IS), 74149 (IS), 76520 (IS)

13329 - -

RECEIVED  
DEC 24 2019  
OWRD




**5. MAPS and AUTHORIZATIONS**

- Enclosed is a map for the proposed change in place of use meeting the standards of OAR Chapter 690, Division 385.
- The water rights affected by this notice are not subject to forfeiture for nonuse under ORS 540.610.
- Each user affected by the proposed transfer has provided written authorization for the transfer and such authorization is on file with the district.
- The water rights affected by this change do not require a Land Use Compatibility Statement because ALL of the following apply: a) a change in place of use only, b) a change that does not involve the placement or modification of structures, c) the use of water is for irrigation **only** and d) the use is located within an irrigation district or an exclusive farm use zone.
- The undersigned understand and acknowledge that the proposed change in place of use is subject to the approval of the Water Resources Department. The undersigned also understand and acknowledge that if the Water Resources Department finds the change in place of use allowed by the district under this notice results in injury to an existing water right, the Department may direct the district to cease delivery of water to the proposed place of use or direct the district to mitigate the injury.

**6. SIGNATURES**


I certify that to the best of my knowledge the information contained in this Notice of District Permanent Transfer is true and accurate.

  
 \_\_\_\_\_  
 Signature of District Manager  
 or Authorized Representative

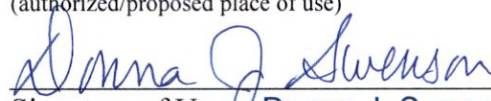
5.30.19  
 \_\_\_\_\_  
 Date

**Kenneth B. Rieck**  
 \_\_\_\_\_  
 Type or Print Name of District Manager  
 or Authorized Representative

RECEIVED  
 DEC 24 2019  
 OWRD

  
 \_\_\_\_\_  
 Signature of User - **Steven R. Swenson**  
 (authorized/proposed place of use)

5/30/2019  
 \_\_\_\_\_  
 Date

  
 \_\_\_\_\_  
 Signature of User - **Donna J. Swenson**  
 ( authorized/proposed place of use)

5/30/19  
 \_\_\_\_\_  
 Date

**INSTRUCTIONS FOR FILING NOTICE:**

- 1) Pursuant to OAR 690-385-4100(3), the district shall deliver this Notice Form and Map(s) to the local Watermaster prior to delivering water to the proposed place of use.
- 2) Pursuant to OAR 690-385-4100(4), the district also shall concurrently deliver a copy of only the Notice Form (the inclusion of maps is not necessary) to Oregon Water Resources Department 725 Summer Street NE, Suite A Salem, OR 97301-1271

**Attachment A: TUMALO IRRIGATION DISTRICT CERTIFICATES: SOURCE/POINT OF DIVERSION**

ID	Primary Certificate	Source	Location
1P	74146 <i>Tumalo 1911 Decree V1, P135 &amp; V16, P188</i>	Tumalo Creek, tributary to the Deschutes River: 8/5/1900, Sept. 1900, 4/28/1905, 5/27/1907 & 6/1/1907	1- SW¼ NE¼, Section 23, T. 17 S., R. 11 E., W.M.; N. 70° 21' W.; 1,550 feet from the East ¼ corner of Section 23. (Tumalo Feed Canal)
			2- NW¼ SW¼, Section 2, T. 18 S., R. 10 E., W.M.; N. 14° 02' E.; 1,713 feet from the South ¼ corner of Section 2.
2P	74147 <i>Permit #19628</i>	Tumalo Creek, tributary to the Deschutes River: 10/29/1913	1- SW¼ NE¼, Section 23, T. 17 S., R. 11 E., W.M.; N 70° 21' W, 1550 feet from the E¼ Corner of Section 23. (Tumalo Feed Canal)
3P	74146* <i>*Lands formerly under 76106, CW-9 Permit #27840</i>	Tumalo Creek and Upper Tumalo Reservoir, constructed under Permit R-2743, tributaries of the Deschutes River: 12/8/1961	Tumalo Creek - SE¼ NE¼, Section 23, T. 17 S., R. 11 E., W.M.; 2080 feet South and 1310 Feet West from the NE corner of Section 23. Upper Tumalo Reservoir- SE¼ SW¼, Section 33, T. 16 S., R. 11 E., W.M.
9P	83571 <i>Deschutes 1926 Decree V8, P405</i>	Deschutes River, tributary to the Columbia River: 10/31/1900	POD #9 - NW¼ NE¼, Section 32, T. 17 S., R. 12 E., W.M.; BEND FEED CANAL: 2050 Feet West from NE corner of Section 32.
ID	Supplemental Certificate		
1S	74147 <i>to 74146 Permit #19628</i>	Tumalo Creek, tributary to the Deschutes River: 10/29/1913	1- SW¼ NE¼, Section 23, T. 17 S., R. 11 E., W.M.; N 70° 21' W, 1550 feet from the E¼ Corner of Section 23. (Tumalo Feed Canal)
2S	74148 <i>to 74146, 74147, 74146* Permit #624</i>	Crescent Lake Reservoir, constructed under Permit R-102, tributary to Crescent Creek: 4/7/1911	SE¼ SW¼ & SW¼ SE¼ Section 11, T. 24 S., R. 6 E., W.M.
3S	74149 <i>to 74146, 74147, 74146* Deschutes 1928 Decree V9, P362</i>	Deschutes River, tributary to the Columbia River: 1905	NW¼ NE¼, Section 32, T. 17 S., R. 12 E., W.M.; 100 Feet South and 550 Feet East from the N¼ corner of Section 32. (Bend Feed Canal)
4S	76520 <i>to 74146, 74147, 74148 74149, 74146* Permit #27841</i>	Crescent Lake Reservoir, constructed under Permit R-2744, tributary to Crescent Creek and the Little Deschutes River: 12/8/1961	Deschutes River (Tumalo ID Bend Feed Canal) - NW¼ NE¼, Section 32, T. 17 S., R. 12 E., W.M.; 2050 feet West from the NE corner of Section 32; Crescent Lake Reservoir - SE¼ SW¼, Section 11, T. 24 S., R. 6 E., W.M.;
11S	76714 <i>Permit #23256</i>	Crane Prairie Reservoir, constructed under Permit R-1687, tributary of Deschutes River: 2/28/1913	POD #11-SE¼ NE¼, Section 29, T. 17 S., R. 12 E., W.M.; 850 Feet North and 630 Feet East from the N¼ Corner, Section 29. (Bend Feed Canal)

RECEIVED  
DEC 11 2018  
OWRD

13329

Bend Feed Canal, Station ID: 14068500





Oregon Water Resources Department  
 725 Summer Street NE, Suite A  
 Salem, Oregon 97301-1266  
 (503) 986-0900  
 www.wrd.state.or.us

# Notice of District Permanent Water Right Transfer

*Filing of this notice must occur prior to making the change and must be included in the district's permanent transfer application, which is due no later than the end of the calendar year.*

## 1. APPLICANT INFORMATION

District: **Tumalo Irrigation District**

Contact Person: **April L. Harris Spath**

Phone: **541-382-3053**

Mailing Address: **64697 Cook Avenue**

City: **Bend** State: **OR** Zip: **97703**

\*E-Mail address: **april@tumalo.org**

*\*Optional information*

District Internal Notice Number (DINN): **N19.006**

## 2. PROPOSED CHANGE(S) TO WATER RIGHT(S)

Pursuant to ORS 540.580 and OAR Chapter 690, Division 385, the district is providing the Water Resources Department this notice of a proposed change in place of use prior to making the change. The district proposes to change the place of use for the following water rights:

CERTIFICATE NUMBER	PERMIT or TRANSFER NUMBER	DECREE (name, volume, and page)
<b>74147</b>	-	<b>See Attachment A (2P)</b>

## 3. AUTHORIZED POINTS OF DIVERSION (POD) OR APPROPRIATION (POA)

The authorized point(s) of diversion (POD) or appropriation (POA) for the water rights affected by this notice are as follows:

DECREE or CERTIFICATE	PERMIT or TRANSFER	POD / POA #	LOCATION – MEASURED DISTANCES
<b>74147</b>	-	<b>2P</b>	<b>See Attachment A</b>

RECEIVED  
 DEC 24 2019  
 OWRD



**4. PROPOSED CHANGES TO THE WATER RIGHT**

The district proposes to change the place of use of the described water rights from the authorized location listed in Table I to the location listed in Table II.

TABLE I – AUTHORIZED PLACE OF USE (POU)											
CERTIFICATE	POD #	PRIORITY DATE	USE	LEGAL DESCRIPTION					ACRES	USER NAME	
				TWP	RNG	SEC	QQ	TAX LOT			
74147	2P	10/29/1913	IR	16 S	11 E	26	SW SW	00400	2.00	OTS Wire & Insulation, Inc.	
									TOTAL:	2.00	

TABLE II – PROPOSED PLACE OF USE (POU)											
CERTIFICATE	POD #	PRIORITY DATE	USE	LEGAL DESCRIPTION					ACRES	USER NAME	
				TWP	RNG	SEC	QQ	TAX LOT			
74147	2P	10/29/1913	IR	16 S	11 E	26	SW SW	00400	2.00	OTS Wire & Insulation, Inc.	
									TOTAL:	2.00	

Primary (IR):	Supplemental (IS):
74147 (IR):	74148 (IS), 74149 (IS), 76520 (IS)

RECEIVED  
DEC 24 2019  
OWRD

19329 -

**5. MAPS and AUTHORIZATIONS**

- Enclosed is a map for the proposed change in place of use meeting the standards of OAR Chapter 690, Division 385.
- The water rights affected by this notice are not subject to forfeiture for nonuse under ORS 540.610.
- Each user affected by the proposed transfer has provided written authorization for the transfer and such authorization is on file with the district.
- The water rights affected by this change do not require a Land Use Compatibility Statement because ALL of the following apply: a) a change in place of use only, b) a change that does not involve the placement or modification of structures, c) the use of water is for irrigation **only** and d) the use is located within an irrigation district or an exclusive farm use zone.
- The undersigned understand and acknowledge that the proposed change in place of use is subject to the approval of the Water Resources Department. The undersigned also understand and acknowledge that if the Water Resources Department finds the change in place of use allowed by the district under this notice results in injury to an existing water right, the Department may direct the district to cease delivery of water to the proposed place of use or direct the district to mitigate the injury.

**6. SIGNATURES**


I certify that to the best of my knowledge the information contained in this Notice of District Permanent Transfer is true and accurate.



\_\_\_\_\_  
Signature of District Manager  
or Authorized Representative

**Kenneth B. Rieck**

\_\_\_\_\_  
Type or Print Name of District Manager  
or Authorized Representative



\_\_\_\_\_  
Signature of User – OTS Wire & Insulation, Inc.  
**Ralph Cuppoletti, President**  
(authorized & proposed place of use)

7-8-19  
Date

7/8/19  
Date

RECEIVED

DEC 24 2019

OWRD

**INSTRUCTIONS FOR FILING NOTICE:**

- 1) Pursuant to OAR 690-385-4100(3), the district shall deliver this Notice Form and Map(s) to the local Watermaster prior to delivering water to the proposed place of use.
- 2) Pursuant to OAR 690-385-4100(4), the district also shall concurrently deliver a copy of only the Notice Form (the inclusion of maps is not necessary) to Oregon Water Resources Department 725 Summer Street NE, Suite A Salem, OR 97301-1271



**Attachment A: TUMALO IRRIGATION DISTRICT CERTIFICATES: SOURCE/POINT OF DIVERSION**

ID	Primary Certificate	Source	Location
1P	74146 <i>Tumalo 1911 Decree V1, P135 &amp; V16, P188</i>	Tumalo Creek, tributary to the Deschutes River: 8/5/1900, Sept.1900, 4/28/1905, 5/27/1907 & 6/1/1907	1- SW¼ NE¼, Section 23, T. 17 S., R. 11 E., W.M.; N. 70° 21' W.; 1,550 feet from the East ¼ corner of Section 23. (Tumalo Feed Canal) 2- NW¼ SW¼, Section 2, T. 18 S., R. 10 E., W.M.; N. 14° 02' E.; 1,713 feet from the South ¼ corner of Section 2.
2P	74147 <i>Permit #19628</i>	Tumalo Creek, tributary to the Deschutes River: 10/29/1913	1- SW¼ NE¼, Section 23, T. 17 S., R. 11 E., W.M.; N 70° 21' W, 1550 feet from the E¼ Corner of Section 23. (Tumalo Feed Canal)
3P	74146* <i>*Lands formerly under 76106, CW-9 Permit #27840</i>	Tumalo Creek and Upper Tumalo Reservoir, constructed under Permit R-2743, tributaries of the Deschutes River: 12/8/1961	Tumalo Creek - SE¼ NE¼, Section 23, T. 17 S., R. 11 E., W.M.; 2080 feet South and 1310 Feet West from the NE corner of Section 23. Upper Tumalo Reservoir- SE¼ SW¼, Section 33, T. 16 S., R. 11 E., W.M.
9P	83571 <i>Deschutes 1926 Decree V8, P405</i>	Deschutes River, tributary to the Columbia River: 10/31/1900	POD #9 - NW¼ NE¼, Section 32, T. 17 S., R. 12 E., W.M.; BEND FEED CANAL: 2050 Feet West from NE corner of Section 32.
ID	Supplemental Certificate		
1S	74147 <i>to 74146 Permit #19628</i>	Tumalo Creek, tributary to the Deschutes River: 10/29/1913	1- SW¼ NE¼, Section 23, T. 17 S., R. 11 E., W.M.; N 70° 21' W, 1550 feet from the E¼ Corner of Section 23. (Tumalo Feed Canal)
2S	74148 <i>to 74146, 74147, 74146* Permit #624</i>	Crescent Lake Reservoir, constructed under Permit R-102, tributary to Crescent Creek: 4/7/1911	SE¼ SW¼ & SW¼ SE¼ Section 11, T. 24 S., R. 6 E., W.M. DEC 24 2019
3S	74149 <i>to 74146, 74147, 74146* Deschutes 1928 Decree V9, P362</i>	Deschutes River, tributary to the Columbia River: 1905	NW¼ NE¼, Section 32, T. 17 S., R. 12 E., W.M.; 100 Feet South and 550 Feet East from the N¼ corner of Section 32. (Bend Feed Canal)
4S	76520 <i>to 74146, 74147, 74148 74149, 74146* Permit #27841</i>	Crescent Lake Reservoir, constructed under Permit R-2744, tributary to Crescent Creek and the Little Deschutes River: 12/8/1961	Deschutes River (Tumalo ID Bend Feed Canal) - NW¼ NE¼, Section 32, T. 17 S., R. 12 E., W.M.; 2050 feet West from the NE corner of Section 32; Crescent Lake Reservoir - SE¼ SW¼, Section 11, T. 24 S., R. 6 E., W.M.;
11S	76714 <i>Permit #23256</i>	Crane Prairie Reservoir, constructed under Permit R-1687, tributary of Deschutes River: 2/28/1913	POD #11-SE¼ NE¼, Section 29, T. 17 S., R. 12 E., W.M.; 850 Feet North and 630 Feet East from the N¼ Corner, Section 29. (Bend Feed Canal)

Bend Feed Canal, Station ID: 14068500

13329 -





Oregon Water Resources Department  
 725 Summer Street NE, Suite A  
 Salem, Oregon 97301-1266  
 (503) 986-0900  
 www.wrd.state.or.us

# Notice of District Permanent Water Right Transfer

*Filing of this notice must occur prior to making the change and must be included in the district's permanent transfer application, which is due no later than the end of the calendar year.*

## 1. APPLICANT INFORMATION

District: **Tumalo Irrigation District**

Contact Person: **April L. Harris Spath**

Phone: **541-382-3053**

Mailing Address: **64697 Cook Avenue**

City: **Bend** State: **OR** Zip: **97703**

\*E-Mail address: **april@tumalo.org**

*\*Optional information*

District Internal Notice Number (DINN): **N19.007**

## 2. PROPOSED CHANGE(S) TO WATER RIGHT(S)

Pursuant to ORS 540.580 and OAR Chapter 690, Division 385, the district is providing the Water Resources Department this notice of a proposed change in place of use prior to making the change. The district proposes to change the place of use for the following water rights:

CERTIFICATE NUMBER	PERMIT or TRANSFER NUMBER	DECREE (name, volume, and page)
74147	-	See Attachment A (2P)

## 3. AUTHORIZED POINTS OF DIVERSION (POD) OR APPROPRIATION (POA)

The authorized point(s) of diversion (POD) or appropriation (POA) for the water rights affected by this notice are as follows:

DECREE or CERTIFICATE	PERMIT or TRANSFER	POD / POA #	LOCATION – MEASURED DISTANCES
74147	-	2P	See Attachment A

RECEIVED  
 DEC 24 2019  
 OWRD

**4. PROPOSED CHANGES TO THE WATER RIGHT**

The district proposes to change the place of use of the described water rights from the authorized location listed in Table I to the location listed in Table II.

TABLE I – AUTHORIZED PLACE OF USE (POU)										
CERTIFICATE	POD #	PRIORITY DATE	USE	LEGAL DESCRIPTION					ACRES	USER NAME
				TWP	RNG	SEC	QQ	TAX LOT		
74147	2P	10/29/1913	IR	16 S	12 E	08	NE SW	01500	1.00	Staver, Joel L.
74147	2P	10/29/1913	IR	16 S	12 E	08	SE SW	01500	3.00	Staver, Joel L.
									TOTAL:	4.00

TABLE II – PROPOSED PLACE OF USE (POU)										
CERTIFICATE	POD #	PRIORITY DATE	USE	LEGAL DESCRIPTION					ACRES	USER NAME
				TWP	RNG	SEC	QQ	TAX LOT		
74147	2P	10/29/1913	IR	16 S	12 E	08	NE SW	01500	1.00	Staver, Joel L.
74147	2P	10/29/1913	IR	16 S	12 E	08	SE SW	01500	3.00	Staver, Joel L.
									TOTAL:	4.00

Primary (IR):	Supplemental (IS):
74147 (IR):	74148 (IS), 74149 (IS), 76520 (IS)

18329

RECEIVED  
DEC 24 2019  
OWRD

**5. MAPS and AUTHORIZATIONS**

- Enclosed is a map for the proposed change in place of use meeting the standards of OAR Chapter 690, Division 385.
- The water rights affected by this notice are not subject to forfeiture for nonuse under ORS 540.610.
- Each user affected by the proposed transfer has provided written authorization for the transfer and such authorization is on file with the district.
- The water rights affected by this change do not require a Land Use Compatibility Statement because ALL of the following apply: a) a change in place of use only, b) a change that does not involve the placement or modification of structures, c) the use of water is for irrigation **only** and d) the use is located within an irrigation district or an exclusive farm use zone.
- The undersigned understand and acknowledge that the proposed change in place of use is subject to the approval of the Water Resources Department. The undersigned also understand and acknowledge that if the Water Resources Department finds the change in place of use allowed by the district under this notice results in injury to an existing water right, the Department may direct the district to cease delivery of water to the proposed place of use or direct the district to mitigate the injury.

**6. SIGNATURES**

I certify that to the best of my knowledge the information contained in this Notice of District Permanent Transfer is true and accurate.

*KRC*

\_\_\_\_\_  
Signature of District Manager  
or Authorized Representative

*7-8-2019*

\_\_\_\_\_  
Date

**Kenneth B. Rieck**

\_\_\_\_\_  
Type or Print Name of District Manager  
or Authorized Representative

*Joel Staver*

\_\_\_\_\_  
Signature of User - **Joel L. Staver**  
(authorized/proposed place of use)

*7-8-2019*

\_\_\_\_\_  
Date

**INSTRUCTIONS FOR FILING NOTICE:**

- 1) Pursuant to OAR 690-385-4100(3), the district shall deliver this Notice Form and Map(s) to the local Watermaster prior to delivering water to the proposed place of use.
- 2) Pursuant to OAR 690-385-4100(4), the district also shall concurrently deliver a copy of only the Notice Form (the inclusion of maps is not necessary) to Oregon Water Resources Department 725 Summer Street NE, Suite A Salem, OR 97301-1271

**RECEIVED**  
**DEC 24 2019**  
**OWRD**



**Attachment A: TUMALO IRRIGATION DISTRICT CERTIFICATES: SOURCE/POINT OF DIVERSION**

ID	Primary Certificate	Source	Location
1P	74146 <i>Tumalo 1911 Decree V1, P135 &amp; V16, P188</i>	Tumalo Creek, tributary to the Deschutes River: 8/5/1900, Sept. 1900, 4/28/1905, 5/27/1907 & 6/1/1907	1- SW¼ NE¼, Section 23, T. 17 S., R. 11 E., W.M.; N. 70° 21' W.; 1,550 feet from the East ¼ corner of Section 23. (Tumalo Feed Canal) 2- NW¼ SW¼, Section 2, T. 18 S., R. 10 E., W.M.; N. 14° 02' E.; 1,713 feet from the South ¼ corner of Section 2.
2P	74147 <i>Permit #19628</i>	Tumalo Creek, tributary to the Deschutes River: 10/29/1913	1- SW¼ NE¼, Section 23, T. 17 S., R. 11 E., W.M.; N 70° 21' W, 1550 feet from the E¼ Corner of Section 23. (Tumalo Feed Canal)
3P	74146* <i>*Lands formerly under 76106, CW-9 Permit #27840</i>	Tumalo Creek and Upper Tumalo Reservoir, constructed under Permit R-2743, tributaries of the Deschutes River: 12/8/1961	Tumalo Creek - SE¼ NE¼, Section 23, T. 17 S., R. 11 E., W.M.; 2080 feet South and 1310 Feet West from the NE corner of Section 23. Upper Tumalo Reservoir- SE¼ SW¼, Section 33, T. 16 S., R. 11 E., W.M.
9P	83571 <i>Deschutes 1926 Decree V8, P405</i>	Deschutes River, tributary to the Columbia River: 10/31/1900	POD #9 - NW¼ NE¼, Section 32, T. 17 S., R. 12 E., W.M.; BEND FEED CANAL: 2050 Feet West from NE corner of Section 32.
ID Supplemental Certificate			
1S	74147 <i>to 74146 Permit #19628</i>	Tumalo Creek, tributary to the Deschutes River: 10/29/1913	1- SW¼ NE¼, Section 23, T. 17 S., R. 11 E., W.M.; N 70° 21' W, 1550 feet from the E¼ Corner of Section 23. (Tumalo Feed Canal)
2S	74148 <i>to 74146, 74147, 74146* Permit #624</i>	Crescent Lake Reservoir, constructed under Permit R-102, tributary to Crescent Creek: 4/7/1911	SE¼ SW¼ & SW¼ SE¼ Section 11, T. 24 S., R. 6 E., W.M.
3S	74149 <i>to 74146, 74147, 74146* Deschutes 1928 Decree V9, P362</i>	Deschutes River, tributary to the Columbia River: 1905	NW¼ NE¼, Section 32, T. 17 S., R. 12 E., W.M.; 100 Feet South and 550 Feet East from the N¼ corner of Section 32. (Bend Feed Canal)
4S	76520 <i>to 74146, 74147, 74148 74149, 74146* Permit #27841</i>	Crescent Lake Reservoir, constructed under Permit R-2744, tributary to Crescent Creek and the Little Deschutes River: 12/8/1961	Deschutes River (Tumalo ID Bend Feed Canal) - NW¼ NE¼, Section 32, T. 17 S., R. 12 E., W.M.; 2050 feet West from the NE corner of Section 32; Crescent Lake Reservoir - SE¼ SW¼, Section 11, T. 24 S., R. 6 E., W.M.;
11S	76714 <i>Permit #23256</i>	Crane Prairie Reservoir, constructed under Permit R-1687, tributary of Deschutes River: 2/28/1913	POD #11-SE¼ NE¼, Section 29, T. 17 S., R. 12 E., W.M.; 850 Feet North and 630 Feet East from the N¼ Corner, Section 29. (Bend Feed Canal)

Bend Feed Canal, Station ID: 14068500

13329-

RECEIVED  
DEC 24 2019  
WTRD

# TUMALO IRRIGATION DISTRICT

---

December 13, 2019

Oregon Water Resources Department  
Transfer Section  
721 Summer St. NE, Suite A  
Salem, Oregon 97301-1271

Re: 2019 District Petition for Permanent Transfer  
ORS 540.580 & OAR Chapter 690, Division 385

Ann,

Enclosed are the following:

- 2019 District Permanent Transfer Application
- Supplemental Form A for the following certificates:
  - 74146
  - 74147
  - 74148
  - 74149
  - 76520
- Six Notices of District Permanent Transfer (Place of Use) and associated maps.
- The District's check for \$3,240.00 which represents fees & transfer costs.

RECEIVED  
DEC 24 2019  
OWRD

Please contact me by phone at 541-382-3053 or by e-mail at [april@tumalo.org](mailto:april@tumalo.org) if you have any questions or need additional information. Thank you.

Respectfully,



April L. Harris Spath  
Office Manager

13329 -





**Oregon Water Resources Department**  
**Transfer Fee Calculation for Permanent District Transfer**

- [Main](#)    [Help](#)
- [Return](#)    [Contact Us](#)

Today's Date: Thursday, December 12, 2019

**Fee Calculation**

Base Fee (includes one type of change to one water right for up to 1 cfs) \$1,160.00

Enter total number of water rights included in transfer.  \$2,080.00

Check this box if you propose to change the place of use for a NON-irrigation use.

Check this box if you propose to change the place of use for an irrigation use

Enter the following for irrigation uses included in the transfer:

(If a supplemental certificate also covers the same land as an included primary right, only list the primary.)

Only list a supplemental right if ONLY the supplemental is moving (to a "like" primary.)

Certificate #	Total acres in the water right	# of acres to be transferred	Total cfs in the water right certificate	OR If certificate does not list cfs, enter 1/___ cfs per acre	Transfer cfs
74146	5792.64	5	71.57		0.061777
74147	1573.93	7		70	0.1

Total Transfer CFS(rounded up to the next whole cfs):1.00  

Subtotal: \$3,240.00

Transfer Fee: **\$3,240.00**

RECEIVED  
 DEC 24 2019  
 OWRD

13329 -