



State of Oregon  
**Water Resources Department**  
 725 Summer Street NE, Suite A  
 Salem, Oregon 97301-1266  
 (503) 986-0900

# Application for Groundwater Registration Modification

## Part 1 of 5 – Minimum Requirements Checklist

**This Groundwater Registration Modification application will be returned if Parts 1 through 4 and all required attachments are not completed and included.**  
 For questions, please call (503) 986-0900, and ask for Transfer Section.

**Check all included with this application (N/A = Not Applicable)**

- Part 1 – Completed Minimum Requirements Checklist. RECEIVED
- Part 2 – Completed Application Map Checklist. DEC 26 2019
- Part 3 – Completed Applicant Information and Signature. OWRD
- Part 4 – Completed Groundwater Registration Modification Application – Groundwater Registration Information. (Only one Groundwater registration per application, unless the Groundwater registrations to be modified are layered).
- Completed Groundwater Registration Modification Application Map (Does not have to be prepared by a Certified Water Right Examiner).
- Groundwater registration modification fees – Amount enclosed: \$ **1,250**. (\$875.00 for a place of use change only; \$1,250.00 for any other change or combination).

**Attachments:**

- N/A Request for Assignment Form and statutory fee. This form needs to be completed if the applicant owns the land to which the registration is appurtenant and is **not** the registration certificate holder of record. The Request for Assignment Form is available at <https://www.oregon.gov/OWRD/Forms/Pages/default.aspx>.  
 Assignment is not needed for any person or entity who can demonstrate authorization to request recognition of a modification (e.g. legal representative, power of attorney, agent, etc.) **or** the applicant is named on the certificate of registration, or has been assigned to the certificate of registration.
- N/A Oregon Water Resources Department’s Land Use Information Form with approval and signature (or signed land use form receipt stub) from each local land use authority in which water is to be diverted, conveyed, and/or used. Not required if water is to be diverted, conveyed, and/or used only on federal lands or if **all** of the following apply: a) a change in place of use only, b) no structural changes, c) the use of water is for irrigation only, and d) the use is located within an irrigation district or an exclusive farm use zone.
- N/A Water Well Report/Well Log for changes in point(s) of appropriation (well(s)) or additional point(s) of appropriation.

**(For Staff Use Only)**

**WE ARE RETURNING YOUR APPLICATION FOR THE FOLLOWING REASON(S):**

___ Application fee not enclosed/insufficient	___ Map not included or incomplete
___ Land Use Form not enclosed or incomplete	___ Assignment Form and fee not enclosed/insufficient
___ Additional signature(s) required	___ Part ____ is incomplete

Other/Explanation \_\_\_\_\_

Staff: \_\_\_\_\_ 503-986-0 \_\_\_\_\_ Date: \_\_\_\_ / \_\_\_\_ / \_\_\_\_

## Part 2 of 4 – Groundwater Registration Modification Map Checklist

**Your Groundwater Registration Modification application will be returned if any of the map requirements listed below are not met.**

**Please be sure that the map you submit includes all the items listed below and meets the requirements of OAR 690-380-3100, however, the map does not have to be prepared by a Certified Water Right Examiner. Check all boxes that apply.**

- Permanent quality printed with dark ink on good quality paper.
- The size of the map can be 8½ x 11 inches, 8½ x 14 inches, 11 x 17 inches, or up to 30 x 30 inches. For 30 x 30 inch maps, one extra copy is required.
- A north arrow, a legend, and scale.
- The scale of the map must be: 1 inch = 400 feet, 1 inch = 1,320 feet, the scale of the county assessor map if the scale is not smaller than 1 inch = 1,320 feet, or a scale that has been pre-approved by the Department.
- Township, Range, Section, ¼ ¼, DLC, Government Lot, and other recognized public land survey lines.
- Tax lot boundaries (property lines) are required. Tax lot numbers are recommended.
- Major physical features including rivers and creeks showing direction of flow, lakes and reservoirs, roads and railroads.
- Major water delivery system features from the point(s) of appropriation such as main pipelines, canals, and ditches.
- Existing place of use that includes hachuring, priority date, and use including number of acres in each quarter-quarter section, government lot, or in each quarter-quarter section as projected within government lots, donation land claims, or other recognized public land survey subdivisions. If less than the entirety of the registration is being changed, a separate hachuring is needed for the portion of the registration left unchanged.
- N/A If you are proposing a modification in place of use, show the proposed place of use with hachuring including priority date and use including number of acres in each quarter-quarter section, government lot, or in each quarter-quarter section as projected within government lots, donation land claims, or other recognized public land survey subdivisions.
- Existing point(s) of appropriation with distance and bearing or coordinates from a recognized survey corner.
- N/A If you are proposing a modification in point(s) of appropriation, show the proposed location and label it clearly with distance and bearing or coordinates. If GPS coordinates are used, latitude-longitude coordinates may be expressed as either degrees-minutes-seconds with at least one digit after the decimal (example – 42°32'15.5") or degrees-decimal with five or more digits after the decimal (example – 42.53764°).

RECEIVED

DEC 26 2019

AWR

## Part 3 of 4 – Applicant Information and Signature

### Applicant Information

APPLICANT/BUSINESS NAME <b>Avellana Farms, LLC</b>		PHONE NO. <b>(715) 955-3220</b>	ADDITIONAL CONTACT NO.
ADDRESS <b>2229 San Felipe St. Suite 1150</b>			FAX NO.
CITY <b>Houston</b>	STATE <b>TX</b>	ZIP <b>77019</b>	E-MAIL <b>eric@greenleaffm.com</b>
<b>BY PROVIDING AN E-MAIL ADDRESS, CONSENT IS GIVEN TO RECEIVE ALL CORRESPONDENCE FROM THE DEPARTMENT ELECTRONICALLY. COPIES OF THE FINAL ORDER DOCUMENTS WILL ALSO BE MAILED.</b>			

**Agent Information** – The agent is authorized to represent the applicant in all matters relating to this application

APPLICANT/BUSINESS NAME <b>William E. McGill, CWRE</b>		PHONE NO. <b>(503) 510-3026</b>	ADDITIONAL CONTACT NO.
ADDRESS <b>15333 Pletzer Rd. SE</b>			FAX NO.
CITY <b>Turner</b>	STATE <b>OR</b>	ZIP <b>97392</b>	E-MAIL <b>willmcgill.surveying@gmail.com</b>
<b>BY PROVIDING AN E-MAIL ADDRESS, CONSENT IS GIVEN TO RECEIVE ALL CORRESPONDENCE FROM THE DEPARTMENT ELECTRONICALLY. COPIES OF THE FINAL ORDER DOCUMENTS WILL ALSO BE MAILED.</b>			

Explain in your own words what you propose to accomplish with this modification; and why:  
*It is proposed to add Pump Well #3, Well A, and Well B as additional points of appropriation and change the place of use for 2.0 acres of GR 1431.*

If you need additional space, continue on a separate piece of paper and attach to the application as "Attachment 1".

Check this box if this project is fully or partially funded by the American Recovery and Reinvestment Act. (Federal stimulus dollars)

(Check one box)

- By signing this application, I (we) understand that, upon receipt of the draft preliminary determination and prior to Department approval of the Groundwater modification, I (we) will be required to provide landownership information and evidence that I am authorized to pursue the modification as identified in OAR 690-382-0400(16)(a); **OR**
- I (we) affirm the applicant is a municipality as defined in ORS 540.510(3)(b) and that the right is in the name of the municipality or a predecessor; **OR**
- I (we) affirm that the applicant is an entity with the authority to condemn property and is acquiring the property to which the Groundwater registration proposed for modification is appurtenant by condemnation and have attached supporting documentation.

**RECEIVED**  
**DEC 26 2019**  
**OWRD**

I understand that prior to Department approval of the groundwater registration modification, I may be required to submit payment to the Department for publication of a notice in a newspaper with general circulation in the area where the groundwater registration is located, once per week for two consecutive weeks. If more than one qualifying newspaper is available, I suggest publishing the notice in the following paper: Stayton Mail.

**I (we) affirm that the information contained in this application is true and accurate.**

Avellana Farms LLC

By:

Applicant Signature Mara K. Polk  
 Vice President

Mark Polk, Vice President

Print Name (and Title if applicable)

November 4, 2019

Date

Applicant Signature

Print Name (and Title if applicable)

Date

Is the applicant the sole owner of the land on which the Groundwater registration modification or portion thereof, is located?  Yes  No *If NO, include signatures of all deeded landowners (and mailing and/or e-mail addresses if different than the applicant's) or attach affidavits of consent (and mailing and/or e-mail addresses) from all landowners or individuals/entities to which the Groundwater registration has been conveyed.*

**13331 -**

## Part 3 of 4 – Applicant Information and Signature

### Applicant Information

APPLICANT/BUSINESS NAME <b>Avellana Farms, LLC</b>		PHONE NO. <b>(715) 955-3220</b>	ADDITIONAL CONTACT NO.
ADDRESS <b>2229 San Felipe St. Suite 1150</b>			FAX NO.
CITY <b>Houston</b>	STATE <b>TX</b>	ZIP <b>77019</b>	E-MAIL <b>eric@greenleaffm.com</b>
<b>BY PROVIDING AN E-MAIL ADDRESS, CONSENT IS GIVEN TO RECEIVE ALL CORRESPONDENCE FROM THE DEPARTMENT ELECTRONICALLY. COPIES OF THE FINAL ORDER DOCUMENTS WILL ALSO BE MAILED.</b>			

**Agent Information** – The agent is authorized to represent the applicant in all matters relating to this application

APPLICANT/BUSINESS NAME <b>William E. McGill, CWRE</b>		PHONE NO. <b>(503) 510-3026</b>	ADDITIONAL CONTACT NO.
ADDRESS <b>15333 Pletzer Rd. SE</b>			FAX NO.
CITY <b>Turner</b>	STATE <b>OR</b>	ZIP <b>97392</b>	E-MAIL <b>willmcgill.surveying@gmail.com</b>
<b>BY PROVIDING AN E-MAIL ADDRESS, CONSENT IS GIVEN TO RECEIVE ALL CORRESPONDENCE FROM THE DEPARTMENT ELECTRONICALLY. COPIES OF THE FINAL ORDER DOCUMENTS WILL ALSO BE MAILED.</b>			

Explain in your own words what you propose to accomplish with this modification; and why:  
*It is proposed to change the authorized POAs to Pump Well #3, Well A, and Well B and change the place of use for 1.1 acres of GR 1432.*

If you need additional space, continue on a separate piece of paper and attach to the application as "Attachment 1".

Check this box if this project is fully or partially funded by the American Recovery and Reinvestment Act. (Federal stimulus dollars)

(Check one box)

- By signing this application, I (we) understand that, upon receipt of the draft preliminary determination and prior to Department approval of the Groundwater modification, I (we) will be required to provide landownership information and evidence that I am authorized to pursue the modification as identified in OAR 690-382-0400(16)(a); **OR**
- I (we) affirm the applicant is a municipality as defined in ORS 540.510(3)(b) and that the right is in the name of the municipality or a predecessor; **OR**
- I (we) affirm that the applicant is an entity with the authority to condemn property and is acquiring the property to which the Groundwater registration proposed for modification is appurtenant by condemnation and have attached supporting documentation.

I understand that prior to Department approval of the groundwater registration modification, I may be required to submit payment to the Department for publication of a notice in a newspaper with general circulation in the area where the groundwater registration is located, once per week for two consecutive weeks. If more than one qualifying newspaper is available, I suggest publishing the notice in the following paper: Stayton Mail.

**I (we) affirm that the information contained in this application is true and accurate.**

Avellana Farms LLC  
 By:   
 Applicant Signature Mara K. Polk  
 Vice President

  
 Print Name (and Title if applicable) Date

Applicant Signature

Print Name (and Title if applicable)

Date

Is the applicant the sole owner of the land on which the Groundwater registration modification or portion thereof, is located?  Yes  No *If NO, include signatures of all deeded landowners (and mailing and/or e-mail addresses if different than the applicant's) or attach affidavits of consent (and mailing and/or e-mail addresses) from all landowners or individuals/entities to which the Groundwater registration has been conveyed.*

## Part 3 of 4 – Applicant Information and Signature

### Applicant Information

APPLICANT/BUSINESS NAME <b>Avellana Farms, LLC</b>		PHONE NO. <b>(715) 955-3220</b>	ADDITIONAL CONTACT NO.
ADDRESS <b>2229 San Felipe St. Suite 1150</b>			FAX NO.
CITY <b>Houston</b>	STATE <b>TX</b>	ZIP <b>77019</b>	E-MAIL <b>eric@greenleafm.com</b>
<b>BY PROVIDING AN E-MAIL ADDRESS, CONSENT IS GIVEN TO RECEIVE ALL CORRESPONDENCE FROM THE DEPARTMENT ELECTRONICALLY. COPIES OF THE FINAL ORDER DOCUMENTS WILL ALSO BE MAILED.</b>			

**Agent Information** – The agent is authorized to represent the applicant in all matters relating to this application

APPLICANT/BUSINESS NAME <b>William E. McGill, CWRE</b>		PHONE NO. <b>(503) 510-3026</b>	ADDITIONAL CONTACT NO.
ADDRESS <b>15333 Pletzer Rd. SE</b>			FAX NO.
CITY <b>Turner</b>	STATE <b>OR</b>	ZIP <b>97392</b>	E-MAIL <b>willmcgill.surveying@gmail.com</b>
<b>BY PROVIDING AN E-MAIL ADDRESS, CONSENT IS GIVEN TO RECEIVE ALL CORRESPONDENCE FROM THE DEPARTMENT ELECTRONICALLY. COPIES OF THE FINAL ORDER DOCUMENTS WILL ALSO BE MAILED.</b>			

Explain in your own words what you propose to accomplish with this modification; and why:  
*It is proposed to add Pump Well #3, Well A, and Well B as additional points of appropriation and change the place of use for 2.0 acres of GR 1431.*

If you need additional space, continue on a separate piece of paper and attach to the application as "Attachment 1".

Check this box if this project is fully or partially funded by the American Recovery and Reinvestment Act. (Federal stimulus dollars)


(Check one box)

- By signing this application, I (we) understand that, upon receipt of the draft preliminary determination and prior to Department approval of the Groundwater modification, I (we) will be required to provide landownership information and evidence that I am authorized to pursue the modification as identified in OAR 690-382-0400(16)(a);  
**OR**
- I (we) affirm the applicant is a municipality as defined in ORS 540.510(3)(b) and that the right is in the name of the municipality or a predecessor; **OR**
- I (we) affirm that the applicant is an entity with the authority to condemn property and is acquiring the property to which the Groundwater registration proposed for modification is appurtenant by condemnation and have attached supporting documentation.

RECEIVED  
DEC 26 2019  
OWRD

I understand that prior to Department approval of the groundwater registration modification, I may be required to submit payment to the Department for publication of a notice in a newspaper with general circulation in the area where the groundwater registration is located, once per week for two consecutive weeks. If more than one qualifying newspaper is available, I suggest publishing the notice in the following paper: Stayton Mail.

**I (we) affirm that the information contained in this application is true and accurate.**

Avellana Farms LLC  
 By:   
 Applicant Signature Mara K. Polk  
 Vice President

 Vice President November 4, 2019  
 Print Name (and Title if applicable) Date

Applicant Signature \_\_\_\_\_ Print Name (and Title if applicable) \_\_\_\_\_ Date \_\_\_\_\_

Is the applicant the sole owner of the land on which the Groundwater registration modification or portion thereof, is located?  Yes  No *If NO, include signatures of all deeded landowners (and mailing and/or e-mail addresses if different than the applicant's) or attach affidavits of consent (and mailing and/or e-mail addresses) from all landowners or individuals/entities to which the Groundwater registration has been conveyed.*


**Check the appropriate box, if applicable:**

Check here if the Groundwater registration proposed for modification is or will be located within or served by an irrigation or other water district.

IRRIGATION DISTRICT NAME <b>Santiam Water Control District</b>	ADDRESS <b>284 E Water St.</b>	
CITY <b>Stayton</b>	STATE <b>OR</b>	ZIP <b>97383</b>

Check here if water for the Groundwater registration is supplied under a water service agreement or other contract with a federal agency or other entity.

ENTITY NAME	ADDRESS	
CITY	STATE	ZIP



To meet State Land Use Consistency Requirements, you must list all local governments (each county, city, municipal corporation, or tribal government) within whose jurisdiction water will be diverted, conveyed or used.

ENTITY NAME <b>Marion County</b>	ADDRESS <b>5155 Silverton Rd. NE</b>	
CITY <b>Salem</b>	STATE <b>OR</b>	ZIP <b>97305</b>

ENTITY NAME	ADDRESS	
CITY	STATE	ZIP

RECEIVED  
DEC 26 2019  
OWRD

13331 -

## Part 4 of 4 – Groundwater Registration Information

Please use a separate Part 4 for each registration being modified. See instructions on page 5, to copy and paste additional Part 4s, or to add additional rows to tables within the form.

**Table 1. Location of Authorized and Proposed Point(s) of Appropriation (POA)**

(Note: If the POA name is not specified in the registration, assign it a name or number here.)

POA Name or Number	Is this POA Authorized by the registration or is it Proposed?	OWRD Well Log ID# (or Well ID Tag # L-____)	Twp		Rng		Sec	¼ ¼		Tax Lot, DLC or Gov't Lot	Measured Distances (from a recognized survey corner)
<b>Pump Well #1</b>	<input checked="" type="checkbox"/> Authorized <input type="checkbox"/> Proposed		9	S	2	W	24	SE	SW	600	N 9° 20' E 4.93 ch to N ¼ cor. Sec. 25 T9SR2W.
<b>Pump Well #3</b>	<input type="checkbox"/> Authorized <input checked="" type="checkbox"/> Proposed	<b>MARI 14427</b>	9	S	2	W	25	SE	NE	400	S 15° 53' W 421 ft. to the SW Cor. of SE 1/4 NE 1/4 of Sec. 25 T9S.
<b>Well A</b>	<input type="checkbox"/> Authorized <input checked="" type="checkbox"/> Proposed	<b>MARI 68550</b>	9	S	2	W	25	NW	NE	600	1980' W and 445' S from NE corner of section 25.
<b>Well B</b>	<input type="checkbox"/> Authorized <input checked="" type="checkbox"/> Proposed	<b>MARI 14417</b>	9	S	2	W	24	SW	SE	600	2580' W and 1000' N from SE corner of section 24.

**Check all type(s) of modifications(s) proposed below (modification “CODES” are provided in parentheses):**

- |  |  |
|--|--|
| <input checked="" type="checkbox"/> Place of Use (POU) | <input type="checkbox"/> Point of Appropriation (well) (POA)                 |
| <input type="checkbox"/> Character of Use (USE)        | <input checked="" type="checkbox"/> Additional Point of Appropriation (APOA) |

**Will all of the proposed changes affect the entire Groundwater registration?**

- Yes    Complete only the proposed (“to” lands) section of Table 2 on the next page. Use the “CODES” listed above to describe the proposed changes.
- No    Complete all of Table 2 to describe the portion of the registration to be changed.

RECEIVED  
DEC 26 2019  
OWRD

**Table 2. Description of Modifications to Registration GR-1431 (Certificate # GR-1385)**

List only the part of the registration that will be modified. For the acreage in each 1/4 1/4, list the modification proposed. If more than one modification, specify the acreage associated with each modification. If more than one POA, specify the acreage associated with each POA.

AUTHORIZED (the "from" or "off" lands) The listing that appears in the registration BEFORE PROPOSED CHANGES List only that part or portion of the groundwater registration that will be changed.												Proposed Changes (see "CODES" from previous page)	PROPOSED (the "to" or "on" lands) The listing as it would appear AFTER PROPOSED CHANGES are made.													
Twp	Rng	Sec	1/4	1/4	Tax Lot	Gvt Lot or DLC	Acres	Type of USE listed on Certificate	POA(s) (name or number from Table 1)	Priority Date	Twp		Rng	Sec	1/4	1/4	Tax Lot	Gvt Lot or DLC	Acres	New Type of USE	POA(s) to be used (from Table 1)	Priority Date				
9	S	2	W	24	NW	SE	600	50	0.5	Irrigation	Pump Well #1	1948	APOA	9	S	2	W	24	NW	SE	600	50	0.5	Irrigation	Pump Well #1 & #3, Well A & B	1948
9	S	2	W	24	SW	SE	600	50	12.0	Irrigation	Pump Well #1	1948	APOA	9	S	2	W	24	SW	SE	600	50	12.0	Irrigation	Pump Well #1 & #3, Well A & B	1948
9	S	2	W	24	SE	SW	600	50	7.0	Irrigation	Pump Well #1	1948	APOA	9	S	2	W	24	SE	SW	600	50	7.0	Irrigation	Pump Well #1 & #3, Well A & B	1948
9	S	2	W	24	SE	SW	600	50	2.0	Irrigation	Pump Well #1	1948	APOA/POU	9	S	2	W	25	NW	NE	400		0.6	Irrigation	Pump Well #1 & #3, Well A & B	1948
													APOA/POU	9	S	2	W	25	SW	NE	400		1.4	Irrigation	Pump Well #1 & #3, Well A & B	1948
TOTAL ACRES							21.5	TOTAL ACRES										21.5								

13331

Additional remarks: **The 2.0 acres of "from" lands are in tax lot 092W24D 00600 and the remaining acreage of "from" land is in tax lot 092W25 00600; however, all acreage associated with the from land footprint of GR 1431 is in section 24.**

RECEIVED  
DEC 26 2019  
OWRD



**Groundwater Registration # GR-1431 (Certificate # GR-1385)**

**For a modification in place of use or character of use:**

**Are there other water right certificates, water use permits, or Groundwater registrations associated with the “from” or “to” lands?**  Yes  No

If YES, list the other certificate, water use permit, or other Groundwater registration numbers:



Pursuant to OAR 690-382-0200, any “layered” water use, such as an irrigation right that is supplemental to a primary irrigation right proposed for transfer, must be concurrently transferred with the registration or be cancelled. Any change to a water right must be filed separately in a transfer application. Any change to a water use permit must be filed separately with a permit amendment. Any modification to a Groundwater registration on the “to” lands must be filed separately with a Groundwater registration modification.

**For modifications in point(s) of appropriation (well(s) or additional point(s) of appropriation:**

- Well log(s) are attached for each well that are clearly labeled and associated with the corresponding well(s) in Table 1 above and on the accompanying application map.

(Tip: You may search for well logs on the Department’s web page at:

[http://apps.wrd.state.or.us/apps/gw/well\\_log/](http://apps.wrd.state.or.us/apps/gw/well_log/))

RECEIVED  
DEC 26 2019

**AND/OR**

- Describe the construction of the authorized and proposed well(s) in Table 3 for any wells that do not have a well log. For *proposed wells not yet constructed or built*, provide “a best estimate” for each requested information element in the table. The Department recommends you consult a licensed well driller, geologist, or certified water right examiner to assist with assembling the information necessary to complete Table 3.

**Table 3. Construction of Point(s) of Appropriation**

Any well(s) in this listing must be clearly tied to corresponding well(s) described in Table 1 and shown on the accompanying application map. Failure to provide adequate information is likely to delay the processing of your modification application until it is received. The information is necessary for the department to assess whether the proposed well(s) will access the same source aquifer as the authorized point(s) of appropriation (POA). The Department is prohibited by law from approving POA changes that do not access the same source aquifer.

Proposed or Authorized POA Name or Number	Is well already built? (Yes or No)	If an existing well, OWRD Well ID Tag No. L-___	Total well depth	Casing Diameter	Casing Intervals (feet)	Seal depth(s) (intervals)	Perforated or screened intervals (in feet)	Static water level of completed well (in feet)	Source aquifer (sand, gravel, basalt, etc.)	Well - specific rate (cfs or gpm). If less than full rate of water right

13331 -

REMARKS: sand loam 0 to 3 feet gravel 3 to 26 feet

WELL TESTS: Drawdown 3 ft. after pumping 384 hours G.P.M. Drawdown 3 ft. after 384 hours G.P.M.

USE OF WATER: Irrigation 15.31 acres GR-474 Temp. °F. 19

SOURCE OF INFORMATION: DRILLER or DIGGER

ADDITIONAL DATA: Log Water Level Measurements Chemical Analysis Aquifer Test

PUMPING EQUIPMENT: Type 3" x 4" Centrifugal Capacity G.P.M. H.P. 10

WATER LEVEL: 6 feet below land surface

AQUIFERS: gravel from 3 to 26 feet

FINISH: 6" x 1/2" slots set from 20 to 26 feet

RECEIVED DEC 26 2019 OWRD

CASING RECORD: 8-inch casing set from 0 to 26 feet

LOCATION OF WELL: Owners No. 3

OWNER: Otto Nelson Madge M. Nelson

MAILING ADDRESS: Route 1, Box 114

CITY AND STATE: Astoria, Oregon

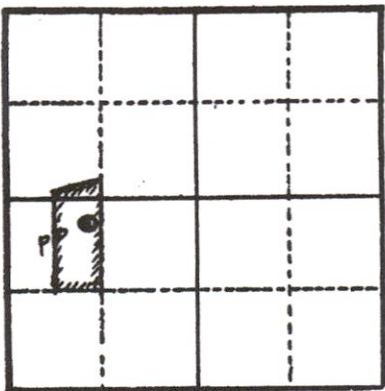
SE 1/4 NE 1/4 Sec. 25 T. 9 S. R. 2 W. W.M.

Bearing and distance from section or subdivision: South 15.53' West 421 feet to SW corner of SW 1/4 of Section 25

Altitude at well: 335 feet Interpolated

TYPE OF WELL: Drilled Date Constructed 4-1-55

Depth drilled: 26 feet Depth cased: 26 feet



Well Record

STATE ENGINEER MARI... MAKE Salem, Oregon

STATE WELL NO. 9/2W-25ad COUNTY Marion APPLICATION NO. GR-472

Pump well #2

Well A.

# MARI 68550

STATE OF OREGON  
WATER SUPPLY WELL REPORT  
(as required by ORS 537.765 & OAR 690-205-0210)

WELL I.D. LABEL# L 131607  
START CARD # 1042725  
ORIGINAL LOG # MARION 14434

**(1) LAND OWNER** Owner Well I.D. 5997  
First Name \_\_\_\_\_ Last Name \_\_\_\_\_  
Company Avellana Farms LLC  
Address 2229 San Felipe St., Suite 150  
City Houston State OR Zip 77019

**(2) TYPE OF WORK**  New Well  Deepening  Conversion  
 Alteration (complete 2a & 10)  Abandonment (complete 5a)

**(2a) PRE-ALTERATION**  
Casing: Dia + From To Gauge Stl Plstc Wld Thrd  
8 0 21 250      
Material From To Amt sacks/lbs  
Seal: \_\_\_\_\_

**(3) DRILL METHOD**  
 Rotary Air  Rotary Mud  Cable  Auger  Cable Mud  
 Reverse Rotary  Other \_\_\_\_\_

**(4) PROPOSED USE**  Domestic  Irrigation  Community  
 Industrial/Commercial  Livestock  Dewatering  
 Thermal  Injection  Other \_\_\_\_\_

**(5) BORE HOLE CONSTRUCTION** Special Standard  (Attach copy)  
Depth of Completed Well 60 ft.  
**BORE HOLE** Dia From To Material From To Amt lbs  
16 0 60 Bentonite 0 18 59 S  
Calculated 14  
How was seal placed: Method  A  B  C  D  E  
 Other Poured dry  
Backfill placed from \_\_\_\_\_ ft. to \_\_\_\_\_ ft. Material \_\_\_\_\_  
Filter pack from \_\_\_\_\_ ft. to \_\_\_\_\_ ft. Material \_\_\_\_\_ Size \_\_\_\_\_  
Explosives used:  Yes Type \_\_\_\_\_ Amount \_\_\_\_\_

**(5a) ABANDONMENT USING UNHYDRATED BENTONITE**  
Proposed Amount Pounds Actual Amount Pounds

**(6) CASING/LINER**  
Casing Liner Dia + From To Gauge Stl Plstc Wld Thrd  
  12  2 60 250      
Shoe  Inside  Outside  Other Location of shoe(s) \_\_\_\_\_  
Temp casing  Yes Dia 16 From 0 To 60

**(7) PERFORATIONS/SCREENS**  
Perforations Method Torch cut  
Screens Type \_\_\_\_\_ Material \_\_\_\_\_  
Perf/S Casing/Screen Scrm/slot Slot # of Tele/  
creen Liner Dia From To width length slots pipe size  
Perf Casing 18 60 .438 12 850

**(8) WELL TESTS: Minimum testing time is 1 hour**  
 Pump  Bailer  Air  Flowing Artesian  
Yield gal/min Drawdown Drill stem/Pump depth Duration (hr)  
500 \_\_\_\_\_ 60 1  
Temperature 58 °F Lab analysis  Yes By \_\_\_\_\_  
Water quality concerns?  Yes (describe below) TDS amount 190  
From To Description Amount Units

**(9) LOCATION OF WELL (legal description)**  
County MARION Twp 9 S N/S Range 2 W E/W WM  
Sec 25 NW 1/4 of the NE 1/4 Tax Lot 600  
Tax Map Number \_\_\_\_\_ Lot \_\_\_\_\_  
Lat \_\_\_\_\_ " or \_\_\_\_\_ DMS or DD  
Long \_\_\_\_\_ " or \_\_\_\_\_ DMS or DD  
 Street address of well  Nearest address  
8911 Santiam Loop SE - Aumsville, OR 97325

**(10) STATIC WATER LEVEL**  
Date SWL(psi) + SWL(ft)  
Existing Well / Pre-Alteration \_\_\_\_\_  
Completed Well 05-15-2019 \_\_\_\_\_ 8  
Flowing Artesian?  Dry Hole?   
WATER BEARING ZONES Depth water was first found 12  
SWL Date From To Est Flow SWL(psi) + SWL(ft)  
05-15-2019 12 52 500 \_\_\_\_\_ 8

**(11) WELL LOG** Ground Elevation \_\_\_\_\_  
Material From To  
Sandy loam 0 6  
Cemented gravel 6 12  
Gravel & sand 12 22  
Gravel cemented 22 60  
Overshoot existing 8" 21' well. Pulled 8" casing.  
Reconstructed well to 12" diameter 60' deep  
JONES DRILLING CO., INC. OWRD  
29400 SANTIAM HWY.  
LEBANON, OR 97355  
541-367-2560 541-451-2686  
1-800-915-8388

Date Started 05-13-2019 Completed 05-15-2019

**(unbonded) Water Well Constructor Certification**  
I certify that the work I performed on the construction, deepening, alteration, or abandonment of this well is in compliance with Oregon water supply well construction standards. Materials used and information reported above are true to the best of my knowledge and belief.  
License Number 1411 Date 5/23/19  
Signed *[Signature]*

**(bonded) Water Well Constructor Certification**  
I accept responsibility for the construction, deepening, alteration, or abandonment work performed on this well during the construction dates reported above. All work performed during this time is in compliance with Oregon water supply well construction standards. This report is true to the best of my knowledge and belief.  
License Number 1684 Date 5/23/19  
Signed *[Signature]*  
Contact Info (optional) jonesdrilling@hotmail.com

W 412

NOTICE TO WATER WELL CONTRACTOR

The original and first copy of this report are to be filed with the STATE ENGINEER, SALEM, OREGON 97310 within 30 days from the date of well completion.

MAR 11 1967  
14417  
MAR 11

RECEIVED

WATER WELL REPORT 10 1967

STATE OF OREGON ENGINEER SALEM OREGON  
(Please type or print)

State Well No. 9/2w-24a  
State Permit No.

(1) OWNER: **Leasee**  
Name John A. James Jim & Wm. Towery  
Address Rte. 1, Rte. 1, Box 296  
Annville, Ore Turner, Ore.

(2) LOCATION OF WELL:  
County Marion Driller's well number 225  
SW 1/4 SE 1/4 Section 24 T. 9S R. 2W W.M.  
Bearing and distance from section or subdivision corner

(3) TYPE OF WORK (check):  
Well  Deepening  Reconditioning  Abandon   
abandonment, describe material and procedure in Item 12.

(4) PROPOSED USE (check): (5) TYPE OF WELL:  
Domestic  Industrial  Municipal  Rotary  Driven   
Irrigation  Test Well  Other  Cable  Jetted   
Dug  Bored

(6) CASING INSTALLED: Threaded  Welded   
10" Diam. from 0 ft. to 23 ft. Gages 250  
" Diam. from ft. to ft. Gage  
" Diam. from ft. to ft. Gage

(7) PERFORATIONS: Perforated?  Yes  No  
Type of perforator used Acet. Torch  
Size of perforations 1/2 in. by 8 in.  
60 perforations from 10 ft. to 23 ft.  
perforations from ft. to ft.  
perforations from ft. to ft.  
perforations from ft. to ft.  
perforations from ft. to ft.

(8) SCREENS: Well screen installed?  Yes  No  
Manufacturer's Name \_\_\_\_\_ Model No. \_\_\_\_\_  
Diam. \_\_\_\_\_ Slot size \_\_\_\_\_ Set from \_\_\_\_\_ ft. to \_\_\_\_\_ ft.  
Diam. \_\_\_\_\_ Slot size \_\_\_\_\_ Set from \_\_\_\_\_ ft. to \_\_\_\_\_ ft.

(9) CONSTRUCTION: Well seal—Material used in seal Bentonite-puddled clay  
Depth of seal 18 ft. Was a packer used? no  
Diameter of well bore to bottom of seal 10 in.  
Were any loose strata cemented off?  Yes  No Depth \_\_\_\_\_  
Was a drive shoe used?  Yes  No  
Was well gravel packed?  Yes  No Size of gravel: \_\_\_\_\_  
Gravel placed from \_\_\_\_\_ ft. to \_\_\_\_\_ ft.  
Did any strata contain unusable water?  Yes  No  
Type of water? \_\_\_\_\_ depth of strata \_\_\_\_\_  
Method of sealing strata off \_\_\_\_\_

(10) WATER LEVELS:  
Static level 4 ft. below land surface Date 5/4/67  
Artesian pressure \_\_\_\_\_ lbs. per square inch Date \_\_\_\_\_

(11) WELL TESTS: Drawdown is amount water level is lowered below static level  
Was a pump test made?  Yes  No If yes, by whom? Self  
Yield: 450 gal./min. with 1/2 ft. drawdown after 1 hrs.  
Bailer test gal./min. with ft. drawdown after hrs.  
Artesian flow g.p.m. Date  
Temperature of water \_\_\_\_\_ Was a chemical analysis made?  Yes  No

(12) WELL LOG: Diameter of well below casing \_\_\_\_\_  
Depth drilled 23 ft. Depth of completed well 23ft.  
Formation: Describe by color, character, size of material and structure, and show thickness of aquifers and the kind and nature of the material in each stratum penetrated, with at least one entry for each change of formation.

MATERIAL	FROM	TO
Top soil	0'	3'
Clay - gravel (firm)	3'	11'
Silted gravel	11'	17'
River gravel (clean)	17'	22'
Cobbles - sand	22'	23'

RECEIVED  
DEC 26 2019  
OWRD

Work started 5/3/67 Completed 5/4/67  
Date well drilling machine moved off of well 5/4/67

(13) PUMP: Manufacturer's Name \_\_\_\_\_ H.P. \_\_\_\_\_  
Water Well Contractor's Certification:  
This well was drilled under my jurisdiction and this report is true to the best of my knowledge and belief.  
NAME Pete Tolmasoff Well Drilling (Person, firm or corporation) (Type or print)  
Address Turner, Ore.  
Drilling Machine Operator's License No. 320  
[Signed] Pete J. Tolmasoff (Water Well Contractor)  
Contractor's License No. 410 Date 5/4/67, 19.....

RECORDING REQUESTED BY  
AND WHEN RECORDED, MAIL TO

AVELLANA FARMS LLC  
Attention: Mary Jo Sandlin  
2229 San Felipe Street, Suite 1150  
Houston, TX 77019

REEL 4182 PAGE 461  
MARION COUNTY  
BILL BURGESS, COUNTY CLERK  
04-04-2019 02:00 pm.  
Control Number 546489 \$ 96.00  
Instrument 2019 00013999

UNTIL A CHANGE IS REQUESTED,  
MAIL TAX STATEMENTS TO:  
AVELLANA FARMS LLC  
Attention: Mary Jo Sandlin  
2229 San Felipe Street, Suite 1150  
Houston, TX 77019

SPACE ABOVE THIS LINE FOR RECORDER'S USE

**WARRANTY DEED**

FINALLY BACK TO ME, LLC, Grantor, conveys and warrants to AVELLANA FARMS LLC, Grantee, that certain real property located in Marion County, Oregon, and more particularly described on Exhibit A attached hereto, free of all liens and encumbrances.

The true consideration for this conveyance is \$713,280.

BEFORE SIGNING OR ACCEPTING THIS INSTRUMENT, THE PERSON TRANSFERRING FEE TITLE SHOULD INQUIRE ABOUT THE PERSON'S RIGHTS, IF ANY, UNDER ORS 195.300, 195.301 AND 195.305 TO 195.336 AND SECTIONS 5 TO 11, CHAPTER 424, OREGON LAWS 2007, SECTIONS 2 TO 9 AND 17, CHAPTER 855, OREGON LAWS 2009, AND SECTIONS 2 TO 7, CHAPTER 8, OREGON LAWS 2010. THIS INSTRUMENT DOES NOT ALLOW USE OF THE PROPERTY DESCRIBED IN THIS INSTRUMENT IN VIOLATION OF APPLICABLE LAND USE LAWS AND REGULATIONS. BEFORE SIGNING OR ACCEPTING THIS INSTRUMENT, THE PERSON ACQUIRING FEE TITLE TO THE PROPERTY SHOULD CHECK WITH THE APPROPRIATE CITY OR COUNTY PLANNING DEPARTMENT TO VERIFY THAT THE UNIT OF LAND BEING TRANSFERRED IS A LAWFULLY ESTABLISHED LOT OR PARCEL, AS DEFINED IN ORS 92.010 OR 215.010, TO VERIFY THE APPROVED USES OF THE LOT OR PARCEL, TO DETERMINE ANY LIMITS ON LAWSUITS AGAINST FARMING OR FOREST PRACTICES, AS DEFINED IN ORS 30.930, AND TO INQUIRE ABOUT THE RIGHTS OF NEIGHBORING PROPERTY OWNERS, IF ANY, UNDER ORS 195.300, 195.301 AND 195.305 TO 195.336 AND SECTIONS 5 TO 11, CHAPTER 424, OREGON LAWS 2007, SECTIONS 2 TO 9 AND 17, CHAPTER 855, OREGON LAWS 2009, AND SECTIONS 2 TO 7, CHAPTER 8, OREGON LAWS 2010.

FIRST AMERICAN - 3148480

RECEIVED  
DEC 26 2019  
OWRD

DATED this 4th day of April, 2018.

GRANTOR:

FINALLY BACK TO ME, LLC

BY: Alice L. Truery

NAME: Alice L. Truery

TITLE: Member

STATE OF OREGON )  
County of Marion ) ss.

The foregoing instrument was acknowledged before me on the 4th day of April, 2018, by Alice L. Truery as member of Finally Back to me



[Signature]  
Notary Public for Oregon  
My commission expires: 7/25/2022

RECEIVED  
DEC 26 2019  
OWRD

**EXHIBIT A**

**LEGAL DESCRIPTION:** Real property in the County of Marion, State of Oregon, described as follows:

**AN AREA OF LAND LOCATED IN THE NORTHEAST AND SOUTHEAST QUARTERS OF SECTION 25, TOWNSHIP 9 SOUTH, RANGE 2 WEST OF THE WILLAMETTE MERIDIAN, MARION COUNTY, OREGON, MORE PARTICULARLY DESCRIBED AS FOLLOWS:**

COMMENCING AT A 3 INCH BRASS CAP MARKING THE NORTHEAST CORNER OF SECTION 25, TOWNSHIP 9 SOUTH, RANGE 2 WEST OF THE WILLAMETTE MERIDIAN, MARION COUNTY, OREGON; THENCE ALONG THE NORTH LINE OF SAID SECTION, SOUTH 89°33'45" WEST 100.01 FEET; THENCE LEAVING SAID SECTION LINE, SOUTH 01°00'49" EAST 20.14 FEET TO A 5/8 INCH IRON ROD ON THE INTERSECTION OF THE SOUTHERLY AND WESTERLY RIGHT OF WAY OF SANTIAM LOOP SE AND SANTIAM LANE, THENCE ALONG THE SOUTHERLY RIGHT OF WAY OF SANTIAM LOOP SE, SOUTH 89°33'45" WEST 284.03 FEET TO A 5/8 INCH IRON ROD AND THE POINT OF BEGINNING; THENCE CONTINUING ALONG SAID RIGHT OF WAY, SOUTH 89°33'45" WEST 938.91 FEET; THENCE LEAVING SAID RIGHT OF WAY, SOUTH 01°00'49" EAST 2940.42 FEET TO THE NORTH BANK OF THE NORTH SANTIAM RIVER; THENCE ALONG SAID NORTH BANK FOR THE FOLLOWING FIVE CALLS, NORTH 54°09'14" EAST 88.11 FEET; THENCE NORTH 66°33'10" EAST 159.58 FEET; THENCE NORTH 70°10'17" EAST 153.92 FEET; THENCE NORTH 76°29'58" EAST 285.83 FEET; THENCE NORTH 80°44'27" EAST 17.03 FEET; THENCE LEAVING SAID NORTH BANK, NORTH 01°00'49" 1407.97 FEET; THENCE NORTH 89°42'03" EAST 561.48 FEET TO A POINT ON THE WESTERLY RIGHT OF WAY OF SANTIAM LANE; THENCE ALONG SAID WESTERLY RIGHT OF WAY, NORTH 01°00'49" WEST 924.91 FEET TO A 5/8 INCH IRON ROD; THENCE LEAVING SAID WESTERLY RIGHT OF WAY, NORTH 88°11'20" WEST 306.43 FEET TO A 5/8 INCH IRON ROD; THENCE NORTH 02°26'34" EAST 365.56 FEET TO THE POINT OF BEGINNING.

RECEIVED  
DEC 26 2019  
OWRD

13331 -

**REEL: 4182**

**PAGE: 461**

**April 04, 2019, 02:00 pm.**

**CONTROL #: 546489**

**State of Oregon  
County of Marion**

**RECEIVED  
DEC 26 2019  
OWRD**

I hereby certify that the attached instrument was received and duly recorded by me in Marion County records:

**FEE: \$ 96.00**

**BILL BURGESS  
COUNTY CLERK**

**THIS IS NOT AN INVOICE.**

**13331 -**



# Business Registry Business Name Search

07-29-2019

[New Search](#)

## Business Entity Data

09:20

Registry Nbr	Entity Type	Entity Status	Jurisdiction	Registry Date	Next Renewal Date	Renewal Due?
1523850-93	FLLC	ACT	TEXAS	02-08-2019	02-08-2020	
<b>Entity Name</b> AVELLANA FARMS LLC						
<b>Foreign Name</b>						

RECEIVED

DEC 26 2019

[New Search](#)

## Associated Names

Type	PPB	PRINCIPAL PLACE OF BUSINESS		OWRD
<b>Addr 1</b>	2229 SAN FELIPE ST STE 1150			
<b>Addr 2</b>				
<b>CSZ</b>	HOUSTON	TX	77019	<b>Country</b> UNITED STATES OF AMERICA

Please click [here](#) for general information about registered agents and service of process.

Type	AGT REGISTERED AGENT	Start Date	02-08-2019	Resign Date
<b>Of Record</b>	003292-27 C T CORPORATION SYSTEM			
<b>Addr 1</b>	780 COMMERCIAL ST SE STE 100			
<b>Addr 2</b>				
<b>CSZ</b>	SALEM	OR	97301	<b>Country</b> UNITED STATES OF AMERICA

Type	MAL MAILING ADDRESS			
<b>Addr 1</b>	2229 SAN FELIPE ST STE 1150			
<b>Addr 2</b>				
<b>CSZ</b>	HOUSTON	TX	77019	<b>Country</b> UNITED STATES OF AMERICA

Type	MGR MANAGER		Resign Date
<b>Name</b>	MARY JO SANDLIN		
<b>Addr 1</b>	2229 SAN FELIPE ST STE 1150		
<b>Addr 2</b>			
<b>CSZ</b>	HOUSTON	TX	77019
			<b>Country</b> UNITED STATES OF AMERICA

[New Search](#)

## Name History

Business Entity Name	Name Type	Name Status	Start Date	End Date
AVELLANA FARMS LLC	EN	CUR	02-08-2019	

Please read before ordering Copies.

[New Search](#)

## Summary History

Image Available	Action	Transaction Date	Effective Date	Status	Name/Agent Change	Dissolved By
	APPLICATION FOR AUTHORITY	02-08-2019		FI	Agent	

**AVELLANA FARMS LLC  
CONSENT OF SOLE MANAGER**

The undersigned, being the sole Manager of Avellana Farms LLC, a Texas limited liability company (the "Company"), does hereby adopt and consent to the adoption of the following resolutions. Any capitalized term not defined in this Consent shall have the meaning ascribed to such term in the Company Agreement.

**RECITALS**

**WHEREAS**, pursuant to Section 10(e) of the limited liability company agreement of the Company (the "Company Agreement"), the Manager shall appoint such officers of the Company as the Manager may deem desirable or appropriate and may give any of them such further designations or alternate titles as the Manager deems to be desirable;

**WHEREAS**, pursuant to Section 10(f) of the Company Agreement, unless otherwise provided by the Manager appointing any officer, each officer shall hold office until his or her successor is appointed and qualified or until his or her earlier resignation or removal;

**WHEREAS**, pursuant to Section 10(g) of the Company Agreement, the officers of the Company shall have such powers and duties in the management of the Company as shall be stated in a resolution of the Managers, which is not inconsistent with the Company Agreement and, to the extent not so stated, such powers and duties as generally pertain to their respective offices, subject to the control of the Managers;

**WHEREAS**, the Manager of the Company desires to appoint Mary Jo Sandlin as President of the Company with the powers and duties stated herein, to serve at the request of the Company;

**WHEREAS**, the Manager of the Company desires to appoint Mara K. Polk as Secretary of the Company with the powers and duties stated herein, to serve at the request of the Company;

**WHEREAS**, the Manager of the Company desires to appoint Alice Bailey, Mara K. Polk, Debra Theotokatos and Yolanda Thomas as Vice-Presidents of the Company with the powers and duties stated herein.

**NOW, THEREFORE, BE IT RESOLVED**, that each of the officers appointed in this Consent shall serve in accordance with the provisions of the Company Agreement and this Consent and, unless otherwise provided herein, shall have such powers and duties as generally pertain to their respective offices, subject to the control of the Manager, and shall hold office until his or her successor is appointed and qualified or until his or her earlier resignation or removal;

**RESOLVED FURTHER**, that Mary Jo Sandlin is hereby appointed to serve as President of the Company, with broad powers to conduct the general and active management of the operations and affairs of the Company;

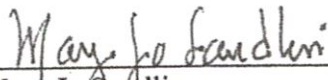
**RESOLVED FURTHER**, that Mara K. Polk is hereby appointed to serve as Secretary of the Company, with the powers and duties to attest to signatures of other officers of the Company and to perform any other duties as requested by the Manager;

**RESOLVED FURTHER**, that Alice Bailey and Mara K. Polk are hereby appointed to serve as Vice Presidents of the Company, each with the powers and duties to conduct the general and active management of the operations and affairs of the Company, subject to any direction by the President, provided that such authority shall not include the authority to act as signatory on any bank or brokerage account of the Company or any account administered by the Company;

**RESOLVED FURTHER**, that Debra Theotokatos and Yolanda Thomas are hereby appointed to serve as Vice Presidents of the Company, with the powers and duties of each of them as Vice-Presidents being limited to the right to be named and the power to act as signatory on all bank accounts, safe deposit boxes, and brokerage accounts held in the name of the Company.

**IN WITNESS WHEREOF**, the sole Manager has executed this consent to be effective as of March 31, 2019.

**SOLE MANAGER**

  
\_\_\_\_\_  
Mary Jo Sandlin

RECEIVED

DEC 26 2019

OWRD

# Application for Water Right Transfer

## Consent by Deeded Landowner



Oregon Water Resources Department  
 725 Summer Street NE, Suite A  
 Salem, Oregon 97301-1266  
 (503) 986-0900  
 www.wrd.state.or.us

State of Oregon )  
 ) ss  
 County of Marion )

RECEIVED  
 DEC 26 2019  
 OWRD

I Alice L. Towery in my/our capacity as Registered Agent,  
 mailing address 13023 N. Santiam Ln. SE, Aumsville, OR 97325,  
 telephone number (503) 409-6075, duly sworn depose and say that I  
 consent to the proposed change(s) to Water Right Groundwater Registration 1431  
 described in a Transfer Application (T-\_\_\_\_\_) submitted by Avellana Farms, LLC,  
*(transfer number, if known)*  
 on the property in tax lot number(s) 600, Section 24, Township 9  
South, Range 2 West, W.M., located at 8911 Stayton Rd. SE, Aumsville, OR 97325.  
*(site address)*

Alice L. Towery  
 Signature of Affiant

12-23-19  
 Date

\_\_\_\_\_  
 Signature of Affiant

\_\_\_\_\_  
 Date

Subscribed and Sworn to before me this 23 day of December, 2019.



Grant McGill  
 Notary Public for Oregon

My commission expires 11/23/23.

# Business Registry Business Name Search

07-29-2019

## Business Entity Data

09:21

[New Search](#)

Registry Nbr	Entity Type	Entity Status	Jurisdiction	Registry Date	Next Renewal Date	Renewal Due?
846115-90	DLLC	ACT	OREGON	03-30-2012	03-30-2020	
<b>Entity Name</b> FINALLY BACK TO ME, LLC						
<b>Foreign Name</b>						

RECEIVED  
DEC 26 2019

[New Search](#)

## Associated Names

Type	PPB	PRINCIPAL PLACE OF BUSINESS	Country	UNITED STATES OF AMERICA
Addr 1	8911 SANTIAM LP R			
Addr 2				
CSZ	AUMSVILLE	OR	97325	

OWRD

Please click here for general information about registered agents and service of process.

Type	AGT REGISTERED AGENT	Start Date	04-11-2013	Resign Date
Name	ALICE L TOWERY			
Addr 1	13023 N SANTIAM LN SE			
Addr 2				
CSZ	AUMSVILLE	OR	97325	

Type	MAL MAILING ADDRESS	Country	UNITED STATES OF AMERICA
Addr 1	13023 N SANTIAM LN SE		
Addr 2			
CSZ	AUMSVILLE	OR	97325

Type	MEM MEMBER	Resign Date
Name	ALICE L TOWERY	
Addr 1	13023 N SANTIAM LN SE	
Addr 2		
CSZ	AUMSVILLE	OR 97325

[New Search](#)


## Name History

Business Entity Name	Name Type	Name Status	Start Date	End Date
FINALLY BACK TO ME, LLC	EN	CUR	03-30-2012	

Please read before ordering Copies.

[New Search](#)

## Summary History

Image Available	Action	Transaction Date	Effective Date	Status	Name/Agent Change	Dissolved By
	ANNUAL REPORT PAYMENT	03-26-2019		SYS		
	AMNDMT TO ANNUAL RPT/INFO STATEMENT	01-16-2019		FI		

13331 -