



Oregon Water Resources Department
 725 Summer Street NE, Suite A
 Salem Oregon 97301-1266
 (503) 986-0900
 www.wrd.state.or.us

Application for District Permanent Water Right Transfer

Please type or print legibly in dark ink. If your application is incomplete or inaccurate, we will return it to you. If any requested information does not apply to your application, insert "N/A" to indicate "Not Applicable." As you complete this form, please refer to notes and guidance included on the application. A summary of review criteria and procedures that are generally applicable to the application is available at www.wrd.state.or.us/OWRD/PUBS/forms.shtml#app_criteria_review.

Change in Place of Use Only

1A. APPLICANT INFORMATION

IRRIGATION DISTRICT Rogue River Valley Irrigation District		PHONE NO. 541-773-6127	ADDITIONAL CONTACT NO.
ADDRESS 3139 Merriman Rd.			FAX NO.
CITY Medford	STATE OR	ZIP 97501	E-MAIL rrvid@rrvid.org
BY PROVIDING AN E-MAIL ADDRESS, CONSENT IS GIVEN TO RECEIVE ALL CORRESPONDENCE FROM THE DEPARTMENT ELECTRONICALLY. COPIES OF THE FINAL ORDER DOCUMENTS WILL ALSO BE MAILED.			

1B. AGENT INFORMATION

AGENT/BUSINESS NAME		PHONE NO.	ADDITIONAL CONTACT NO.
ADDRESS			FAX NO.
CITY	STATE	ZIP	E-MAIL
BY PROVIDING AN E-MAIL ADDRESS, CONSENT IS GIVEN TO RECEIVE ALL CORRESPONDENCE FROM THE DEPARTMENT ELECTRONICALLY. COPIES OF THE FINAL ORDER DOCUMENTS WILL ALSO BE MAILED.			

RECEIVED
 DEC 30 2019
 OWRD

2. PROPOSED CHANGE(S) TO WATER RIGHT(S)

- List **all** water rights to be affected by this transfer. Indicate the certificate, permit, decree or other identifying number(s) in the table below: *(Attach additional pages as necessary.)*

	Certificate	Permit / Previous Transfer	Decree
1.	85288	-	
2.	80576	-	
3.	85876	-	
4.	85877	-	
5.	80575		
6.	80577		
7.	83729		
8.			

3. ATTACHMENTS

*Check each of the following **attachments** included with this application. The application will be returned if all required attachments are not included.*

<p>Supplemental Form A – Description of Proposed Change(s) to a Water Right <input type="checkbox"/> A separate Supplemental Form A is enclosed for each water right to be affected by this transfer. Map <input type="checkbox"/> Permanent Transfer A map meeting the requirements of OAR 690-385-3300 must be included but need not be prepared by a Certified Water Right Examiner (CWRE).</p>	<p>Fees: <input type="checkbox"/> Amount enclosed: \$ <u>4,280.00</u> See the Department’s Fee Schedule at www.wrd.state.or.us or call (503) 986-0900. Land Use Compatibility Statement <input type="checkbox"/> The Land Use Information Form is not required if water is to be diverted, conveyed and/or used only on federal lands or if ALL of the following apply: a) a change in place of use only, b) a change that does not involve the placement or modification of structures, c) the use of water is for irrigation only and d) the use is located within an irrigation district or an exclusive farm use zone.</p>
--	--

4. SIGNATURES

The district certifies the following:

- (1) The water rights proposed for transfer are water rights subject to transfer and are not subject to forfeiture for nonuse under ORS 540.610;
- (2) Each user affected by the proposed transfer has provided written authorization for the transfer and such authorization is on file with the district; and
- (3) On behalf of the district, I affirm to the best of my knowledge the information contained in this application is true and accurate.

POINT OF DIVERSION

Exhibit A

POD #	CERTIFICATE	PERMIT # PERFECTED UNDER	POINT OF DIVERSION	USE
1	85288	E-19	North & South Forks of the Little Butte Ck. & Bradshaw Drop	Primary (9,048.20)/Supplemental (705.20) 1/100 th of one CFS per second or it's equivalent
2	85714	Old Certificate 17213	North & South Forks of the Little Butte Ck	Primary Irrigation - 1 CFS to 140 acres
3	85286	Old Certificate 17213	North & South Forks of the Little Butte Ck	Primary Irrigation - 1 CFS to 140 acres
4	85876	R-50	Four Mile, Fish Lake Reservoir, North Fork Little Butte Ck. & Bradshaw Drop	Supplemental Irrigation
5	85877	1705	Hopkins Canal	Supplemental Irrigation
6	80573	R-50	Four Mile Lake, Fish Lake Dam, North Fork Little Butte Ck. Bradshaw Drop	Manufacturing and Domestic Uses
7	80575	1706	Bear Creek Diversion 37-1W-30 NENW	Supplemental Irrigation
8	80576	R-4563 & R-6175	Agate Dam on Dry Ck.	Supplemental Irrigation
9	80577	2993	Griffin Creek & Jackson Ck. into Hopkins Canal	Supplemental Irrigation
10	86489	407	North & South Forks of the Little Butte Ck.	Manufacturing & Domestic Uses
11	83729	25915	Conde Ck, Dead Indian Ck., Daley Ck/Beaver Dam Ck., South Fork Little Butte Ck., Howard Prairie Dam	Supplemental Irrigation
12	79912	R-4563 & R-6175	Agate Dam on Dry Ck., Antelope Ck., North & South Fork Little Butte Ck. and Agate reservoir	Supplemental Irrigation
13	79911	407	Four Mile Dam and Fish Lake Reservoir	Irrigation, Domestic, Municipal and Manufacturing
14		4951	Lake Osborne, Yankee, Antelope, Dry, Bear, Anderson, Coleman, Griffin, Jackson, Horn, Willow, Little Butte Cks., Bradshaw Drop, Little Butte Canal, Hopkins Canal, Phoenix Canal, Bear Creek Canal, Junction Canal, Oakleigh Canal.	Supplemental Irrigation

13338 -

RECEIVED

DEC 30 2019

OWRD

TABLE 1

TABLE 1 - AUTHORIZED PLACE OF USE

WATER RIGHT		LEGAL DESCRIPTION										AC-P		AC-S		NOTICE #	USER NAME	Map #
PRI	SUP	PRI DATE	USE	POD	TWP	RNG	SEC	QO	DLC	GLOT	TL	AC-P	AC-S	NOTICE #	USER NAME	Map #		
85288		7/23/1909	IR	1	37	2W	03	SESW			202	8.00		19-01	Rogue River Valley Irrigation District	1		
	80575	6/24/1913	IR	7	37	2W	03	SESW			202		8.00	19-01				
	80576	9/6/1915	IR	8	37	2W	03	SESW			202		8.00	19-01				
	80577	5/10/1916	IR	9	37	2W	03	SESW			202		8.00	19-01				
	85876	6/24/1913	IR	5	37	2W	03	SESW			202		8.00	19-01				
	85877	9/6/1915	IR	11	37	2W	03	SESW			202		8.00	19-01				
	83729	3/31/1910	IR	4	37	2W	03	SESW			202		8.00	19-01				
85288		7/23/1909	IR	1	36	2W	28	NESE			2600	0.60		19-02	Rogue River Valley Irrigation District	2		
	80576	9/6/1915	IR	8	36	2W	28	NESE			2600		0.60	19-02				
	80577	5/10/1916	IR	9	36	2W	28	NESE			2600		0.60	19-02				
	85876	3/31/1910	IR	4	36	2W	28	NESE			2600		0.60	19-02				
	85877	6/24/1913	IR	5	36	2W	28	NESE			2600		0.60	19-02				
	83729	3/31/1910	IR	4	36	2W	28	NESE			2600		0.60	19-02				
	4951	6/18/1920	IR	14	36	2W	28	NESE			2600		0.60	19-02				
85288		7/23/1909	IR	1	36	2W	28	SENE			2600	4.30		19-02	Rogue River Valley Irrigation District	3		
	80575	6/24/1913	IR	7	36	2W	28	SENE			2600		4.30	19-02				
	85876	3/31/1910	IR	4	36	2W	28	SENE			2600		4.30	19-02				
	85877	6/24/1913	IR	5	36	2W	28	SENE			2600		4.30	19-02				
85288		7/23/1909	IR	1	36	2W	27	SWNW			2600	5.60		19-02	Rogue River Valley Irrigation District	3		
	80576	9/6/1915	IR	8	36	2W	27	SWNW			2600		5.60	19-02				
	85876	3/31/1910	IR	4	36	2W	27	SWNW			2600		5.60	19-02				
	85877	6/24/1913	IR	5	36	2W	27	SWNW			2600		5.60	19-02				
85288		7/23/1909	IR	1	36	2W	27	NWSW			2600	4.30		19-02	Rogue River Valley Irrigation District	3		
	80576	9/6/1915	IR	8	36	2W	27	NWSW			2600		4.30	19-02				
	85876	3/31/1910	IR	4	36	2W	27	NWSW			2600		4.30	19-02				
	85877	6/24/1913	IR	5	36	2W	27	NWSW			2600		4.30	19-02				
85288		7/23/1909	IR	1	36	2W	27	NESSW			2600	2.20		19-02	Rogue River Valley Irrigation District	4		
	80576	9/6/1915	IR	8	36	2W	27	NESSW			2600		2.20	19-02				
	85876	3/31/1910	IR	4	36	2W	27	NESSW			2600		2.20	19-02				
	85877	6/24/1913	IR	5	36	2W	27	NESSW			2600		2.20	19-02				
85288		9/14/1899	IR	3	36	2W	27	NESSW			500	1.60		19-02	Rogue River Valley Irrigation District	4		
	80576	9/6/1915	IR	8	36	2W	27	NESSW			500		1.60	19-02				
	85876	3/31/1910	IR	4	36	2W	27	NESSW			500		1.60	19-02				
	85877	6/24/1913	IR	5	36	2W	27	NESSW			500		1.60	19-02				
85288		7/23/1909	IR	1	36	2W	36	SWSE			1300	11.80		19-02	Rogue River Valley Irrigation District	5		
	80576	9/6/1915	IR	8	36	2W	36	SWSE			1300		11.80	19-02				
	85876	3/31/1910	IR	4	36	2W	36	SWSE			1300		11.80	19-02				
	85877	6/24/1913	IR	5	36	2W	36	SWSE			1300		11.80	19-02				
85288		7/23/1909	IR	1	36	2W	36	SESE			1300	1.00		19-02	Rogue River Valley Irrigation District	5		
	80576	9/6/1915	IR	8	36	2W	36	SESE			1300		1.00	19-02				
	85876	3/31/1910	IR	4	36	2W	36	SESE			1300		1.00	19-02				
	85877	6/24/1913	IR	5	36	2W	36	SESE			1300		1.00	19-02				
85288		7/23/1909	IR	1	36	2W	02	NENE			2700	2.60		19-02	Rogue River Valley Irrigation District	6		
	80576	9/6/1915	IR	8	36	2W	02	NENE			2700		2.60	19-02				
	85876	3/31/1910	IR	4	36	2W	02	NENE			2700		2.60	19-02				
	85877	6/24/1913	IR	5	36	2W	02	NENE			2700		2.60	19-02				
85288		7/23/1909	IR	1	36	2W	02	SENE			2700	15.20		19-02	Rogue River Valley Irrigation District	6		
	80576	9/6/1915	IR	8	36	2W	02	SENE			2700		15.20	19-02				
	85876	3/31/1910	IR	4	36	2W	02	SENE			2700		15.20	19-02				
	85877	6/24/1913	IR	5	36	2W	02	SENE			2700		15.20	19-02				
85288		7/23/1909	IR	1	36	2W	02	SWSE			100	2.30		19-03	Rogue River Valley Irrigation District	7		

RECEIVED

DEC 30 2019

OWRD

TABLE 1

WATER RIGHT		LEGAL DESCRIPTION										AC-P			AC-S			NOTICE #		USER NAME		Map #
PRI	SUP	PRI DATE	USE	POD	TWP	RNG	SEC	Q	DLC	GLOT	TL	AC-P	AC-S	NOTICE #	AC-P	AC-S	NOTICE #	USER NAME	Map #			
	80576	9/6/1915	IR	8	36	1W	30	SWSE			100			19-03			19-03					
	85876	3/31/1910	IR	4	36	1W	30	SWSE			100			19-03			19-03					
	85877	6/24/1913	IR	5	36	1W	30	SWSE			100			19-03			19-03					
85288		7/23/1909	IR	1	36	2W	32	SWSW			100	1.70		19-04			19-04	Rogue River Valley Irrigation District	8			
	80575	6/24/1913	IR	7	36	2W	32	SWSW			100			19-04			19-04					
	80576	9/6/1915	IR	8	36	2W	32	SWSW			100			19-04			19-04					
	80577	5/10/1916	IR	9	36	2W	32	SWSW			100			19-04			19-04					
	85876	6/24/1913	IR	5	36	2W	32	SWSW			100			19-04			19-04					
	85877	9/6/1915	IR	11	36	2W	32	SWSW			100			19-04			19-04					
	83729	3/31/1910	IR	4	36	2W	32	SWSW			100			19-04			19-04					
85288		7/23/1909	IR	1	36	2W	36	SESE			1300	1.20		19-05			19-05	Rogue River Valley Irrigation District	9			
	80576	9/6/1915	IR	8	36	2W	36	SESE			1300			19-05			19-05					
	85876	3/31/1910	IR	4	36	2W	36	SESE			1300			19-05			19-05					
	85877	6/24/1913	IR	5	36	2W	36	SESE			1300			19-05			19-05					
85288		7/23/1909	IR	1	37	1W	08	NWNW			301	1.20		19-05			19-05	Rogue River Valley Irrigation District	10			
	80576	9/6/1915	IR	8	37	1W	08	NWNW			301			19-05			19-05					
	85876	3/31/1910	IR	4	37	1W	08	NWNW			301			19-05			19-05					

13338.

RECEIVED
 DEC 30 2019
 OWRD

TABLE 2

WATER RIGHT PRI	SUP	PRI DATE	USE	POD	LEGAL DESCRIPTION							TL	AC-P	AC-S	NOTICE #	USER NAME	MAP #
					TWP	RNG	SEC	QQ	DLC	GLOT	SE						
85288		7/23/1909	IR	1	36	2W	33	SESE			1100	7.50		19-01	Burson	12	
	80575	6/24/1913	IR	7	36	2W	33	SESE			1100		7.50	19-01			
	80576	9/6/1915	IR	8	36	2W	33	SESE			1100		7.50	19-01			
	80577	5/10/1916	IR	9	36	2W	33	SESE			1100		7.50	19-01			
	85876	6/24/1913	IR	5	36	2W	33	SESE			1100		7.50	19-01			
	85877	9/6/1915	IR	11	36	2W	33	SESE			1100		7.50	19-01			
	83729	3/31/1910	IR	4	36	2W	33	SESE			1100		7.50	19-01			
85288		7/23/1909	IR	1	36	2W	34	SWSW			1100	0.50		19-01		12	
	80575	6/24/1913	IR	7	36	2W	34	SWSW			1100		0.50	19-01			
	80576	9/6/1915	IR	8	36	2W	34	SWSW			1100		0.50	19-01			
	80577	5/10/1916	IR	9	36	2W	34	SWSW			1100		0.50	19-01			
	85876	6/24/1913	IR	5	36	2W	34	SWSW			1100		0.50	19-01			
	85877	9/6/1915	IR	11	36	2W	34	SWSW			1100		0.50	19-01			
	83729	3/31/1910	IR	4	36	2W	34	SWSW			1100		0.50	19-01			
85288		7/23/1909	IR	1	36	2W	27	SWNW			2600	1.30		19-02	Hilton	13	
	80576	9/6/1915	IR	8	36	2W	27	SWNW			2600		1.30	19-02			
	85876	3/31/1910	IR	4	36	2W	27	SWNW			2600		1.30	19-02			
	85877	6/24/1913	IR	5	36	2W	27	SWNW			2600		1.30	19-02			
85288		7/23/1909	IR	1	36	2W	27	NWSW			2600	2.10		19-02	Hilton	13	
	80576	9/6/1915	IR	8	36	2W	27	NWSW			2600		2.10	19-02			
	85876	3/31/1910	IR	4	36	2W	27	NWSW			2600		2.10	19-02			
	85877	6/24/1913	IR	5	36	2W	27	NWSW			2600		2.10	19-02			
85288		7/23/1909	IR	1	36	2W	27	NWSW			400	17.70		19-02	Hilton	13	
	80576	9/6/1915	IR	8	36	2W	27	NWSW			400		17.70	19-02			
	85876	3/31/1910	IR	4	36	2W	27	NWSW			400		17.70	19-02			
	85877	6/24/1913	IR	5	36	2W	27	NWSW			400		17.70	19-02			
85288		7/23/1909	IR	1	36	2W	28	NESE			400	0.50		19-02	Hilton	13	
	80576	9/6/1915	IR	8	36	2W	28	NESE			400		0.50	19-02			
	85876	3/31/1910	IR	4	36	2W	28	NESE			400		0.50	19-02			
	85877	6/24/1913	IR	5	36	2W	28	NESE			400		0.50	19-02			
85288		7/23/1909	IR	1	36	2W	27	SWSW			400	20.40		19-02	Hilton	14	
	80576	9/6/1915	IR	8	36	2W	27	SWSW			400		20.40	19-02			
	85876	3/31/1910	IR	4	36	2W	27	SWSW			400		20.40	19-02			
	85877	6/24/1913	IR	5	36	2W	27	SWSW			400		20.40	19-02			
85288		7/23/1909	IR	1	36	2W	27	NWSW			400	0.60		19-02	Hilton	15	
	80576	9/6/1915	IR	8	36	2W	27	NWSW			400		0.60	19-02			
	80577	5/10/1916	IR	9	36	2W	27	NWSW			400		0.60	19-02			
	85876	3/31/1910	IR	4	36	2W	27	NWSW			400		0.60	19-02			
	85877	6/24/1913	IR	5	36	2W	27	NWSW			400		0.60	19-02			
	83729	3/31/1910	IR	4	36	2W	27	NWSW			400		0.60	19-02			
	4951	6/18/1920	IR	12	36	2W	27	NWSW			400		0.60	19-02			
85288		7/23/1909	IR	1	36	2W	27	NWSE			3600	5.30		19-02	Hilton	16	
	80576	9/6/1915	IR	8	36	2W	27	NWSE			3600		5.30	19-02			
	85876	3/31/1910	IR	4	36	2W	27	NWSE			3600		5.30	19-02			
	85877	6/24/1913	IR	5	36	2W	27	NWSE			3600		5.30	19-02			
85288		7/23/1909	IR	1	36	2W	27	NWSE			500	1.30		19-02	Hilton	16	
	80576	9/6/1915	IR	8	36	2W	27	NWSE			500		1.30	19-02			

RECEIVED
 DEC 30 2019
 OWRD



District Manager signature

OR

Authorized District Representative signature

__Brian Hampson__

name (print)

12-23-19

date

June Condie_____

name (print)

date

Before submitting your application to the Department, be sure you have:

- Answered each question completely.
- Included all the required attachments.
- Included a check payable to the Oregon Water Resources Department for the appropriate amount.

RECEIVED
DEC 30 2019
OWRD

13338 -

State of Oregon
WATER RESOURCES DEPARTMENT
NOTICE OF DISTRICT PERMANENT TRANSFER
(ORS 540-580)

District Internal
 Notice #: 19-01

3139 Merriman Road
 Medford, OR 97501
 Phone: 541-773-6127 Fax: 541-773-5420

1. WATER RIGHT

CERTIFICATE # See Attached
 PRIORITY DATE _____
 JACKSON COUNTY
 WATER RIGHT UNDER NAME OF ROGUE RIVER VALLEY IRRIGATION DISTRICT

RECEIVED
 DEC 30 2019
 OWRD

2. APPLICANT

NAME Rogue River Valley Irrigation District
 ADDRESS 3139 Merriman Rd Medford OR 97501
 ENCUMBRANCE'S _____

3. TYPE OF CHANGE: PERMANENT CHANGE IN PLACE OF USE.

4. LOCATION OF USE

AUTHORIZED POINT OF DIVERSION: SEE ATTACHMENT

LOCATION OF AUTHORIZED PLACE OF USE:

TOWNSHIP	RANGE	SECTION	¼ ¼ OF SECTION	TAX LOT	# OF ACRES IRRIGATED	OTHER USE
37	2W	03	SE SW	202	8.00	

5. RECIPIENT

NAME DWIGHT K BLEASON PHONE: (541) 824-3261
 ADDRESS 3268 SCENIC AVE CENTRAL POINT, OR 97502

6. LOCATION OF PROPOSED USE

TOWNSHIP	RANGE	SECTION	¼ ¼ OF SECTION	TAX LOT	# OF ACRES IRRIGATED	OTHER USE
36	2W	33	SE SE	1100	9 7.5	
36	2W	34	SW SW	1100	.5	

7. EXHIBITS

A. A Map showing the location of the present and proposed irrigated lands.

Rogue River Valley Irrigation District hereby certifies that the applicant and recipient are the deed holders of subject properties; that our files are complete with a copy of the recorded documents; that the applicant's land has been irrigated within the last five years or the right appurtenant is not subject to forfeiture, and that applicant and recipient hereby authorize the transfer proposed herein.

NOTICE IS HEREBY GIVEN that this proposed change is subject to the approval of the Water Resources Department and that the Water Resources Department may reject the transfer or may require mitigation to avoid injury to other water right holders.

ROGUE RIVER VALLEY IRRIGATION DISTRICT AND APPLICANT, HEREBY SWEAR THAT THE ABOVE NOTICE FOR TRANSFER OF WATER RIGHT AND THE STATEMENTS MADE ARE TRUE AND CORRECT.

APPLICANT: ROGUE RIVER VALLEY IRRIGATION DISTRICT DATE: 6-4-19
 RECIPIENT: Dwight K. Bleason DATE: 6-4-19
Name (landowner)
 DATE: _____
Name (landowner)
 FOR DISTRICT: [Signature] DATE: 6/18/19
Name

Authorized Point of Diversion, Attachment A

DIN#19-01

Priority

Date	Certificate	Authorized Point of Diversion	POD#	Type of Certificate
7/23/1909	P85288	North and South Fork Little Butte Creek	1	Primary
6/24/1913	S80575	Bear Creek Diversion	7	Supplemental
9/6/1915	S80576	Agate Reservoir	8	Supplemental
5/10/1916	S80577	Griffin Ck & Jackson Ck into Hopkins Canal	9	Supplemental
9/6/1915	S83729	Conde Ck, Dead Indian Cl, Daley Dk/Beaver Dam Ck, So Fork Little Butte Ck, Howard Prairie Dam	11	Supplemental
3/31/1910	S85876	Four Mile and Fish Lake Reservoirs	4	Supplemental
6/24/1913	S85877	North and South Fork Little Butte Creek	5	Supplemental

RECEIVED

DEC 30 2019

OWRD

Location of Authorized Place of Use:

TWP	RNG	SEC	QQ	TL	# ACRES
37	2W	03	SE SW	202	8

Location of Proposed Use:

TWP	RNG	SEC	QQ	TL	# ACRES
36	2W	33	SE SE	1100	7.5
36	2W	34	SW SW	1100	0.5

13338 -

STATE OF OREGON
WATER RESOURCES DEPARTMENT
NOTICE OF DISTRICT PERMANENT TRANSFER
 (ORS 540-580)

Notice #: 19-2

3139 Merriman Road
 Medford, OR 97501
 Phone: 541-773-6127 Fax: 541-773-5420

1. WATER RIGHT

CERTIFICATE # See Attached
 PRIORITY DATE _____
 JACKSON COUNTY
 WATER RIGHT UNDER NAME OF ROGUE RIVER VALLEY IRRIGATION DISTRICT

RECEIVED
 DEC 30 2019
 OWRD

2. APPLICANT

NAME Rogue River Valley Irrigation District
 ADDRESS 3139 Merriman Rd Medford OR 97501
 ENCUMBRANCE'S _____

3. TYPE OF CHANGE: PERMANENT CHANGE IN PLACE OF USE.

4. LOCATION OF USE

AUTHORIZED POINT OF DIVERSION: SEE ATTACHMENT

LOCATION OF AUTHORIZED PLACE OF USE:

TOWNSHIP	RANGE	SECTION	¼ ¼ OF SECTION	TAX LOT	# OF ACRES IRRIGATED	OTHER USE

5. RECIPIENT

NAME Michael R Hilton PHONE: 541 210 1516
 ADDRESS 4459 Old Stage Rd Central Point OR 97502

6. LOCATION OF PROPOSED USE See Attached

TOWNSHIP	RANGE	SECTION	¼ ¼ OF SECTION	TAX LOT	# OF ACRES IRRIGATED	OTHER USE
<u>36</u>	<u>2W</u>	<u>27</u>		<u>400</u>	<u>39.30</u>	

7. EXHIBITS

A. A Map showing the location of the present and proposed irrigated lands.

Rogue River Valley Irrigation District hereby certifies that the applicant and recipient are the deed holders of subject properties; that our files are complete with a copy of the recorded documents; that the applicant's land has been irrigated within the last five years or the right appurtenant is not subject to forfeiture, and that applicant and recipient hereby authorize the transfer proposed herein.

NOTICE IS HEREBY GIVEN that this proposed change is subject to the approval of the Water Resources Department and that the Water Resources Department may reject the transfer or may require mitigation to avoid injury to other water right holders.

ROGUE RIVER VALLEY IRRIGATION DISTRICT AND APPLICANT, HEREBY SWEAR THAT THE ABOVE NOTICE FOR TRANSFER OF WATER RIGHT AND THE STATEMENTS MADE ARE TRUE AND CORRECT.

APPLICANT: ROGUE RIVER VALLEY IRRIGATION DISTRICT

DATE: 8/6/19

RECIPIENT: [Signature]
 Name (landowner)

DATE: 7-29-19

FOR DISTRICT: [Signature]
 Name

DATE: _____

DATE: 8/6/19

Authorized Point of Diversion, Attachment A

DIN#19-02

Priority

Date	Certificate	Authorized Point of Diversion	POD#	Type of Certificate
7/23/1909	P85288	North and South Fork Little Butte Creek	1	Primary
6/24/1913	S80575	Bear Creek Diversion	7	Supplemental
9/6/1915	S80576	Agate Reservoir	8	Supplemental
5/10/1916	S80577	Griffin Ck & Jackson Ck into Hopkins Canal	9	Supplemental
9/6/1915	S83729	Conde Ck, Dead Indian Cl, Daley Dk/Beaver Dam Ck, So Fork Little Butte Ck, Howard Prairie Dam	11	Supplemental
3/31/1910	S85876	Four Mile and Fish Lake Reservoirs	4	Supplemental
6/24/1913	S85877	North and South Fork Little Butte Creek	5	Supplemental
6/18/1920	P#4951	North and South Fork Little Butte Creek	14	Supplemental

Location of Authorized Place of Use:

TWP	RNG	SEC	QQ	TL	# ACRES
36	2W	27	SWNW	2600	5.6
36	2W	27	NWSW	2600	4.3
36	2W	28	SENE	2600	4.3
36	2W	28	NESE	2600	.6
36	2W	27	NESW	2600	2.2
36	2W	27	NESW	500	1.6
36	2W	36	SWSE	1300	11.8
36	2W	36	SESE	1300	1.0
36	2W	02	NENE	2700	2.6
36	2W	02	SENE	2700	15.2

Location of Proposed Use:

TWP	RNG	SEC	QQ	TL	# ACRES
36	2W	27	SWNW	2600	1.3
36	2W	27	NWSW	2600	2.1
36	2W	27	NWSW	400	13.6
36	2W	27	NWSW	400	2.0
36	2W	28	NESE	400	.5
36	2W	27	NWSW	400	2.7
36	2W	27	SWSW	400	20.5
36	2W	27	NWSE	3600	2.4
36	2W	27	NWSE	500	1.3
36	2W	27	NWSE	3600	2.8

RECEIVED

DEC 30 2019

OWRD

State of Oregon
WATER RESOURCES DEPARTMENT
NOTICE OF DISTRICT PERMANENT TRANSFER
(ORS 540-580)

District Internal
 Notice #: 19-03

3139 Merriman Road
 Medford, OR 97501
 Phone: 541-773-6127 Fax: 541-773-5420

1. WATER RIGHT

CERTIFICATE # See Attached
 PRIORITY DATE _____
 JACKSON COUNTY
 WATER RIGHT UNDER NAME OF ROGUE RIVER VALLEY IRRIGATION DISTRICT

RECEIVED
 DEC 30 2019
 OWRD

2. APPLICANT

NAME Rogue River Valley Irrigation Dist
 ADDRESS 3139 Merriman Rd Medford OR 97501
 ENCUMBRANCE'S _____

3. TYPE OF CHANGE: PERMANENT CHANGE IN PLACE OF USE.

4. LOCATION OF USE

AUTHORIZED POINT OF DIVERSION: SEE ATTACHMENT

LOCATION OF AUTHORIZED PLACE OF USE:

TOWNSHIP	RANGE	SECTION	¼ ¼ OF SECTION	TAX LOT	# OF ACRES IRRIGATED	OTHER USE
36	1W	32	SW SE	100	2.3	

5. RECIPIENT

NAME Joe Freeman, Jeanne Summers PHONE: 541-295-5922
 ADDRESS 600 E Dutton Road Eagle Point OR 97524

6. LOCATION OF PROPOSED USE

TOWNSHIP	RANGE	SECTION	¼ ¼ OF SECTION	TAX LOT	# OF ACRES IRRIGATED	OTHER USE
36	1W	16A	SE NE	500	2.3	

7. EXHIBITS

A. A Map showing the location of the present and proposed irrigated lands.

Rogue River Valley Irrigation District hereby certifies that the applicant and recipient are the deed holders of subject properties; that our files are complete with a copy of the recorded documents; that the applicant's land has been irrigated within the last five years or the right appurtenant is not subject to forfeiture, and that applicant and recipient hereby authorize the transfer proposed herein.

NOTICE IS HEREBY GIVEN that this proposed change is subject to the approval of the Water Resources Department and that the Water Resources Department may reject the transfer or may require mitigation to avoid injury to other water right holders.

ROGUE RIVER VALLEY IRRIGATION DISTRICT AND APPLICANT, HEREBY SWEAR THAT THE ABOVE NOTICE FOR TRANSFER OF WATER RIGHT AND THE STATEMENTS MADE ARE TRUE AND CORRECT.

APPLICANT: ROGUE RIVER VALLEY IRRIGATION DISTRICT DATE: 10/30/19
 Name _____
 RECIPIENT: Joe Freeman DATE: 9/18/19
 Name (landowner) _____
Jeanne Summers DATE: 9/18/19
 Name (landowner) _____
 FOR DISTRICT: [Signature] DATE: 10/31/19
 Name _____

Authorized Point of Diversion, Attachment A

DIN#19-03

Priority

<u>Date</u>	<u>Certificate</u>	<u>Authorized Point of Diversion</u>	<u>POD#</u>	<u>Type of Certificate</u>
7/23/1909	P85288	North and South Fork Little Butte Creek	1	Primary
9/6/1915	S80576	Agate Reservoir	8	Supplemental
3/31/1910	S85876	Four Mile and Fish Lake Reservoirs	4	Supplemental
6/24/1913	S85877	North and South Fork Little Butte Creek	5	Supplemental

Location of Authorized Place of Use:

<u>TWP</u>	<u>RNG</u>	<u>SEC</u>	<u>QQ</u>	<u>TL</u>	<u># ACRES</u>
36	1W	30	SW SE	100	2.3

Location of Proposed Use:

<u>TWP</u>	<u>RNG</u>	<u>SEC</u>	<u>QQ</u>	<u>TL</u>	<u># ACRES</u>
36	1W	16	SE NE	500	2.3

RECEIVED
 DEC 30 2019
 OWRD

13338 -

State of Oregon
WATER RESOURCES DEPARTMENT
NOTICE OF DISTRICT PERMANENT TRANSFER
 (ORS 540-580)

District Internal
 Notice #: 19-04

3139 Merriman Road
 Medford, OR 97501
 Phone: 541-773-6127 Fax: 541-773-5420

RECEIVED
DEC 30 2019
OWRD

1. WATER RIGHT

CERTIFICATE # See Attached
 PRIORITY DATE _____
 JACKSON COUNTY _____
 WATER RIGHT UNDER NAME OF ROGUE RIVER VALLEY IRRIGATION DISTRICT

2. APPLICANT

NAME Rogue River Valley Irrigation District
 ADDRESS 3139 Merriman Rd Medford OR 97501
 ENCUMBRANCE'S _____

3. TYPE OF CHANGE: PERMANENT CHANGE IN PLACE OF USE.

4. LOCATION OF USE

AUTHORIZED POINT OF DIVERSION: SEE ATTACHMENT

LOCATION OF AUTHORIZED PLACE OF USE:

TOWNSHIP	RANGE	SECTION	¼ ¼ OF SECTION	TAX LOT	# OF ACRES IRRIGATED	OTHER USE
<u>36</u>	<u>2W</u>	<u>32</u>	<u>SW SW</u>	<u>100</u>	<u>1.7</u>	

5. RECIPIENT

NAME Leland Fisher PHONE: 541-944-7917
 ADDRESS 6230 Ventura Lane Central Point 97502

6. LOCATION OF PROPOSED USE

TOWNSHIP	RANGE	SECTION	¼ ¼ OF SECTION	TAX LOT	# OF ACRES IRRIGATED	OTHER USE
<u>36</u>	<u>2W</u>	<u>28</u>	<u>SW SW</u>	<u>4300</u>	<u>1.7</u>	

7. EXHIBITS

A. A Map showing the location of the present and proposed irrigated lands.

Rogue River Valley Irrigation District hereby certifies that the applicant and recipient are the deed holders of subject properties; that our files are complete with a copy of the recorded documents; that the applicant's land has been irrigated within the last five years or the right appurtenant is not subject to forfeiture, and that applicant and recipient hereby authorize the transfer proposed herein.

NOTICE IS HEREBY GIVEN that this proposed change is subject to the approval of the Water Resources Department and that the Water Resources Department may reject the transfer or may require mitigation to avoid injury to other water right holders.

ROGUE RIVER VALLEY IRRIGATION DISTRICT AND APPLICANT, HEREBY SWEAR THAT THE ABOVE NOTICE FOR TRANSFER OF WATER RIGHT AND THE STATEMENTS MADE ARE TRUE AND CORRECT.

APPLICANT: ROGUE RIVER VALLEY IRRIGATION DISTRICT DATE: 10/30/19
 RECIPIENT: _____ DATE: 10-4-19
 Name (landowner) Leland Fisher DATE: 10-4-19
 Name (landowner) _____ DATE: _____
 FOR DISTRICT: _____ DATE: 10/31/19
 Name _____

Authorized Point of Diversion, Attachment A

DIN#19-04

Priority

Date	Certificate	Authorized Point of Diversion	POD#	Type of Certificate
7/23/1909	P85288	North and South Fork Little Butte Creek	1	Primary
6/24/1913	S80575	Bear Creek Diversion	7	Supplemental
9/6/1915	S80576	Agate Reservoir	8	Supplemental
5/10/1916	S80577	Griffin Ck & Jackson Ck into Hopkins Canal	9	Supplemental
9/6/1915	S83729	Conde Ck, Dead Indian Cl, Daley Dk/Beaver Dam		
		Ck, So Fork Little Butte Ck, Howard Prairie Dam	11	Supplemental
3/31/1910	S85876	Four Mile and Fish Lake Reservoirs	4	Supplemental
6/24/1913	S85877	North and South Fork Little Butte Creek	5	Supplemental

Location of Authorized Place of Use:

TWP	RNG	SEC	QQ	TL	# ACRES
36	2W	32	SW SW	100	1.7

Location of Proposed Use:

TWP	RNG	SEC	QQ	TL	# ACRES
36	2W	28	SW SW	4300	1.7

RECEIVED
DEC 30 2019
OWRD

13338 - =

State of Oregon
WATER RESOURCES DEPARTMENT
NOTICE OF DISTRICT PERMANENT TRANSFER
 (ORS 540-580)

District Internal
 Notice #: 19-05

3139 Merriman Road
 Medford, OR 97501
 Phone: 541-773-6127 Fax: 541-773-5420

RECEIVED.

DEC 30 2019

OWRD

1. WATER RIGHT

CERTIFICATE # See Attached
 PRIORITY DATE _____
 JACKSON COUNTY _____
 WATER RIGHT UNDER NAME OF ROGUE RIVER VALLEY IRRIGATION DISTRICT

2. APPLICANT

NAME Rogue River Valley Irrigation Dist
 ADDRESS 3139 Merriman Rd Medford OR 97501
 ENCUMBRANCE'S _____

3. TYPE OF CHANGE: PERMANENT CHANGE IN PLACE OF USE.

4. LOCATION OF USE

AUTHORIZED POINT OF DIVERSION: SEE ATTACHMENT

LOCATION OF AUTHORIZED PLACE OF USE:

TOWNSHIP	RANGE	SECTION	¼ ¼ OF SECTION	TAX LOT	# OF ACRES IRRIGATED	OTHER USE

5. RECIPIENT

NAME Gary & Patricia Whitehead PHONE: 541-840-7600
 ADDRESS 8201 Highbanks Rd Central Point OR 97502

6. LOCATION OF PROPOSED USE

TOWNSHIP	RANGE	SECTION	¼ ¼ OF SECTION	TAX LOT	# OF ACRES IRRIGATED	OTHER USE
<u>36</u>	<u>2W</u>	<u>16 or 15</u>	<u>SWSW</u>	<u>709</u>	<u>3</u>	

7. EXHIBITS

A. A Map showing the location of the present and proposed irrigated lands.

Rogue River Valley Irrigation District hereby certifies that the applicant and recipient are the deed holders of subject properties; that our files are complete with a copy of the recorded documents; that the applicant's land has been irrigated within the last five years or the right appurtenant is not subject to forfeiture, and that applicant and recipient hereby authorize the transfer proposed herein.

NOTICE IS HEREBY GIVEN that this proposed change is subject to the approval of the Water Resources Department and that the Water Resources Department may reject the transfer or may require mitigation to avoid injury to other water right holders.

ROGUE RIVER VALLEY IRRIGATION DISTRICT AND APPLICANT, HEREBY SWEAR THAT THE ABOVE NOTICE FOR TRANSFER OF WATER RIGHT AND THE STATEMENTS MADE ARE TRUE AND CORRECT.

APPLICANT: **ROGUE RIVER VALLEY IRRIGATION DISTRICT**
 Name _____
 RECIPIENT: Gary Whitehead
 Name (landowner) _____
Patricia Whitehead
 Name (landowner) _____
 FOR DISTRICT: [Signature]
 Name _____

DATE: _____
 DATE: 11/15/2019
 DATE: 11/15/2019
 DATE: 12/23/19

Authorized Point of Diversion, Attachment A

DIN#19-05

Priority

<u>Date</u>	<u>Certificate</u>	<u>Authorized Point of Diversion</u>	<u>POD#</u>	<u>Type of Certificate</u>
7/23/1909	P85288	North and South Fork Little Butte Creek	1	Primary
9/6/1915	S80576	Agate Reservoir	8	Supplemental
3/31/1910	S85876	Four Mile and Fish Lake Reservoirs	4	Supplemental
6/24/1913	S85877	North and South Fork Little Butte Creek	5	Supplemental

Location of Authorized Place of Use:

<u>TWP</u>	<u>RNG</u>	<u>SEC</u>	<u>QQ</u>	<u>TL</u>	<u># ACRES</u>
36	2W	36	SESE	1300	1.2
37	1W	08	NWNW	301	1.2
37	2W	02	NESE	2200	.3
37	2W	02	SESE	2200	.3

Location of Proposed Use:

<u>TWP</u>	<u>RNG</u>	<u>SEC</u>	<u>QQ</u>	<u>TL</u>	<u># ACRES</u>
36	2W	15	SWSW	709	3.0

RECEIVED

DEC 30 2019

OWRD

13338 -

**AFFIDAVIT FOR THE VOLUNTARY PARTIAL DIMINUTION OF
A WATER RIGHT CERTIFICATE**

State of Oregon)
) ss
 County of Jackson)

RECEIVED
 DEC 30 2019
 OWRD

I/We (or authorized agent), Gary whitehead + Patricia whitehead,
 residing at 8201 Highbanks Rd Central Point, OR 97502
 telephone number 541 840 7600, being first duly sworn depose and say:

1. I/We are the legal owner(s) of the property described as tax lot number 709,
 within the 1/4 1/4, Section 16 ^{or 17?}, Township 36 N(S) Range 2 E(W), of the
 Willamette Meridian, in Jackson County, Oregon, as shown on the
 attached map and described in the attached deed and legal description and made part of this affidavit;

2. A portion of water right certificate number SW492360 issued to State of OR with a date of
 priority of 11/30/1914 for use of 1.573 cubic foot per second of water
 from Rogue River (sources) for the
 purpose of irrigation (uses) is appurtenant to
 my/our property;

3. The appurtenant water right is is not located within the boundaries of an irrigation, drainage, water
 improvement, or water control district, or federal reclamation project (if the right is located within a district
 or reclamation project, name it here:
Rogue River Valley Irrigation District);

4. If the water right is issued in the name of an irrigation district, then the affiant must have the
 concurrence of the district to the diminishment of the portion of the water right. (Signature of district
 manager on the line below documents concurrence of the district.)

MA _____
 Signature of district manager Printed Name Date

5. I/We have obtained a Better (e.g., better, more economical) source
 of water for the primary irrigation of the portion of this water right shown on the attached map and
 described as follows: The right to the use of 49.34 cubic foot per second from
Hopkins Canal at Bradshaw Drop for the irrigation of 3 acres located:

SW 1/4 SW 1/4 3 Acres
1/4 1/4 _____ Acres
1/4 1/4 _____ Acres

Section 15
 Township 36 N/S, Range 2 E(W) WM;

6. I/we request the water right be diminished from a right for primary irrigation to a right for
 supplemental irrigation of the lands described above in item #5;

AFFIDAVIT FOR THE PARTIAL DIMINUTION OF A WATER RIGHT CERTIFICATE (CONTINUED)

7. I/We agree that if this change is approved, it is permanent and the right to the use of water from Rogue River (source) cannot be changed back to the primary source unless otherwise provided by law. I/We also agree that so long as there is sufficient water available from the new primary source, I am/we are not entitled to use any water from Rogue River SW-49360 (source) for primary irrigation of these lands.

[Signature] Signature of legal owner as listed on deed, or authorized agent

12/3/19 Date


[Signature] Signature of legal co-owner as listed on deed (if applicable)

12/3/19 Date

Subscribed and Sworn to Before Me this 3 day of December, 200-2019

[Signature] Notary Public for Oregon

My Commission Expires 12/26/2022



PLEASE ATTACH A LEGIBLE COPY OF :

- 1) A DEED WHICH LISTS LAND OWNERS AND INCLUDES A LEGAL DESCRIPTION OF AFFECTED LANDS, AND 2) AN ADJUDICATION MAP,
2) WATER RIGHT FINAL PROOF MAP, OR A TAX LOT MAP WITH THE PORTION OF THE WATER RIGHT AND/OR LANDS TO BE DIMINISHED CLEARLY DRAWN AND IDENTIFIED.
3) IF ACTING AS AN AUTHORIZED AGENT, INCLUDE COPY OF POWER OF ATTORNEY OR OTHER DOCUMENTS GRANTING AUTHORITY TO ACT ON BEHALF OF LEGAL OWNER(S) AS LISTED ON THE DEED.

TICOR TITLE

470313030826

RECORDING REQUESTED BY:

Ticor Title Company of Oregon
1555 E. McAndrews, Suite 100
Medford, OR 97504

GRANTOR:
William P. Scallon and Tonya M. Scallon
8201 High Banks Rd.
Central Point, OR 97502

GRANTEE:
Gary L. Whitehead
PO Box 5463
Central Point, OR 97502

SEND TAX STATEMENTS TO:
Gary L. Whitehead
PO Box 5463
Central Point, OR 97502

AFTER RECORDING RETURN TO:
Gary L. Whitehead
PO Box 5463
Central Point, OR 97502

Escrow No: 470313030826-TTJA37

362W16 709 / 10182109
30160558
8201 High Banks Road
Central Point, OR 97502

Jackson County Official Records **2013-036666**
R-WD
Stn=1 BARROWCK **10/23/2013 02:35:29 PM**
\$10.00 \$11.00 \$10.00 \$8.00 \$15.00 **\$54.00**
I, Christine Walker, County Clerk for Jackson County, Oregon, certify
that the instrument identified herein was recorded in the Clerk
records.
Christine Walker - County Clerk

RECEIVED
DEC 30 2019
OWRD

SPACE ABOVE THIS LINE FOR RECORDER'S USE

STATUTORY WARRANTY DEED

William P. Scallon and Tonya M. Scallon, Grantor, conveys and warrants to

Gary L. Whitehead, Grantee, the following described real property, free and clear of encumbrances except as specifically set forth below, situated in the County of Jackson, State of Oregon:

Commencing at the Southeast corner of Donation Land Claim No. 45 in Township 36 South, Range 2 West of the Willamette Meridian in Jackson County, Oregon; thence North 89° 41' 50" West, along the South boundary of said Claim, 305.25 feet; thence North 0° 18' 10" East 30.00 feet to a 5/8 inch iron pin on the North boundary of Highbanks Road, for the true point of beginning; thence continue North 0° 18' 10" East 996.48 feet to a 5/8 inch iron pin; thence South 68° 15' 25" East 315.28 feet to the East boundary of said Claim No. 45; thence South 0° 26' 20" East, along said boundary, 759.74 feet; thence along the arc of a 120.00 foot radius curve to the right, 190.05 feet; thence North 89° 41' 50" West, along the North boundary of said Highbanks Road, 183.30 feet to the true point of beginning.

THE TRUE AND ACTUAL CONSIDERATION FOR THIS CONVEYANCE IS \$177,500.00. (See ORS 93.030)

Subject to and excepting:

Covenants, Conditions, Restrictions, Reservations, set back lines, Power of Special Districts, and easements of Record, if any.

BEFORE SIGNING OR ACCEPTING THIS INSTRUMENT, THE PERSON TRANSFERRING FEE TITLE SHOULD INQUIRE ABOUT THE PERSON'S RIGHTS, IF ANY, UNDER ORS 195.300, 195.301 AND

470313030826-TTJA37
Deed (Warranty-Statutory)

①

13338 -

195.305 TO 195.336 AND SECTIONS 5 TO 11, CHAPTER 424, OREGON LAWS 2007, SECTIONS 2 TO 9 AND 17, CHAPTER 855, OREGON LAWS 2009, AND SECTIONS 2 TO 7, CHAPTER 8, OREGON LAWS 2010. THIS INSTRUMENT DOES NOT ALLOW USE OF THE PROPERTY DESCRIBED IN THIS INSTRUMENT IN VIOLATION OF APPLICABLE LAND USE LAWS AND REGULATIONS. BEFORE SIGNING OR ACCEPTING THIS INSTRUMENT, THE PERSON ACQUIRING FEE TITLE TO THE PROPERTY SHOULD CHECK WITH THE APPROPRIATE CITY OR COUNTY PLANNING DEPARTMENT TO VERIFY THAT THE UNIT OF LAND BEING TRANSFERRED IS A LAWFULLY ESTABLISHED LOT OR PARCEL, AS DEFINED IN ORS 92.010 OR 215.010, TO VERIFY THE APPROVED USES OF THE LOT OR PARCEL, TO DETERMINE ANY LIMITS ON LAWSUITS AGAINST FARMING OR FOREST PRACTICES, AS DEFINED IN ORS 30.930, AND TO INQUIRE ABOUT THE RIGHTS OF NEIGHBORING PROPERTY OWNERS, IF ANY, UNDER ORS 195.300, 195.301 AND 195.305 TO 195.336 AND SECTIONS 5 TO 11, CHAPTER 424, OREGON LAWS 2007, SECTIONS 2 TO 9 AND 17, CHAPTER 855, OREGON LAWS 2009, AND SECTIONS 2 TO 7, CHAPTER 8, OREGON LAWS 2010.

DATED: October 21, 2013

William P. Scallon

William P. Scallon
Tonya M. Scallon

Tonya M. Scallon


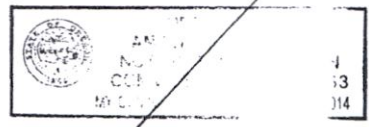
State of OREGON
COUNTY of Jackson

This instrument was acknowledged before me on Oct 21, 2013

by William P. Scallon and Tonya M. Scallon.

Amber Lynn McCarty

Notary Public - State of Oregon
My commission expires: April 28, 2014



RECEIVED
DEC 30 2019
OWRD

Rogue River Valley Irrigation District

3139 Merriman Road
Medford, OR 97501

Phone: (541) 773-6127
Fax: (541) 773-5420
Email: rrvid@rrvid.org
www.rrvid.org

Acknowledgement of State Groundwater Registration

I/We, Gary and Patricia Whitehead are the legal owner(s) of the property described as tax lot number 709, within the ¼ ¼ Section 16, Township 36 N/S, Range 2 E/W, of the Willamette Meridian, in Jackson County, Oregon, as described.

I/We Gary & Patricia Whitehead have been notified of an appurtenant Ground Water Registration Certificate. An application for irrigation water right thru Rogue River Valley Irrigation District has been made, once the application is complete and has been approved by the Oregon Water Resource Department, the appurtenant portion of the Ground Water Registration Certificate ~~6A~~ ^{SW} 48360 will become a supplemental water right and will be cancelled should Rogue River Valley Irrigation District water right be moved off the lands as described herein.

RECEIVED
DEC 30 2019
OWRD

[Signature]
Landowner Signature
Patricia L Whitehead
Landowner Signature

State of Oregon)
) ss.
County of Jackson)

Gary Whitehead & Patricia Whitehead, personally appeared before me this 18 day of November, 2019, to acknowledge the foregoing instrument to be (his/her/their) voluntary act and deed.

Jeddi A. Howard
Notary Public for Oregon

13338 -

